REDISTRICTING PARTNERS

City of Long Beach

Airport Footprint

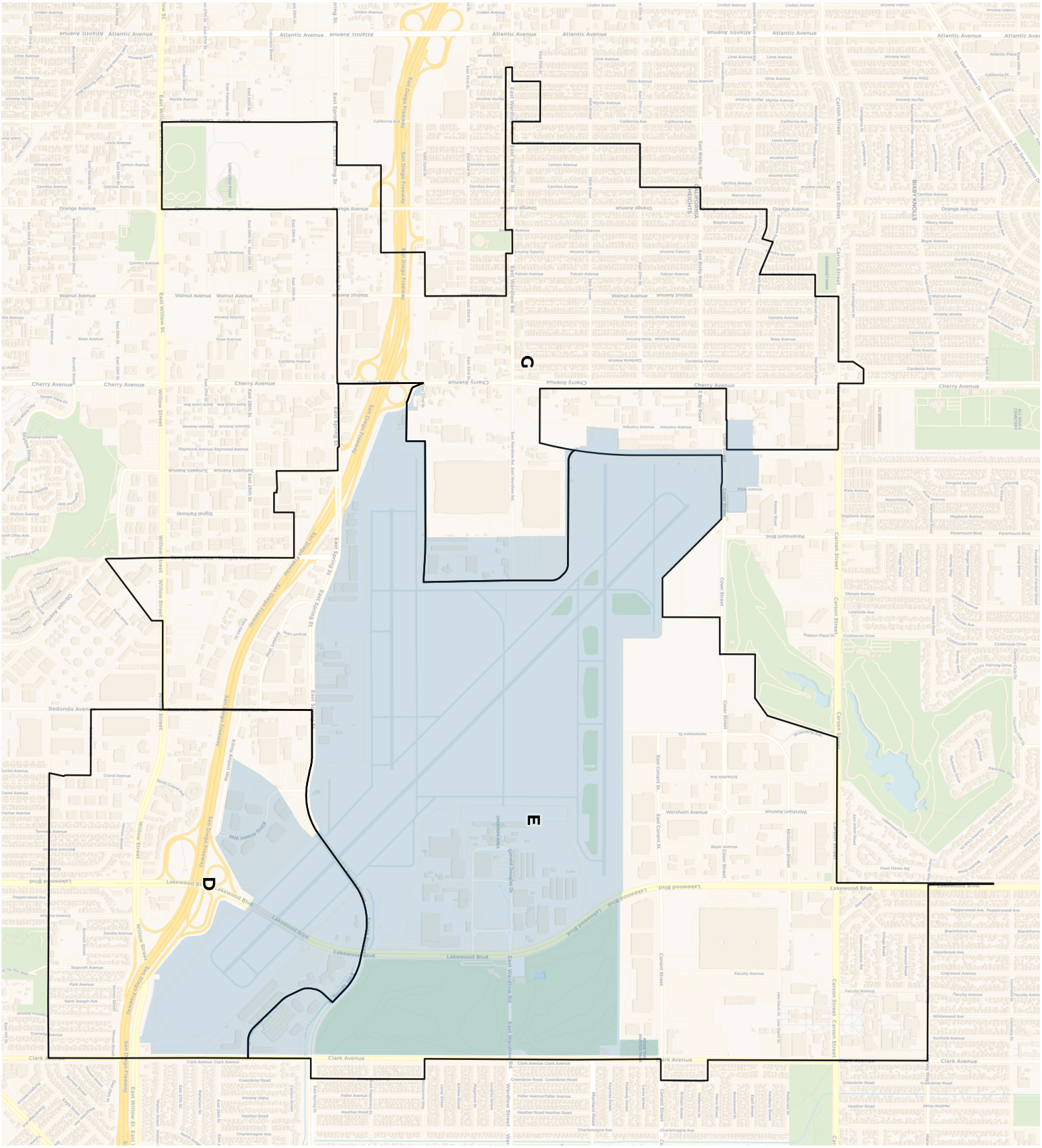

REDISTRICTING PARTNERS

City of Long Beach

Airport Footprint

2020 Census

	D	E	G
Population	1,694	930	5,222
Deviation	-921	-1,685	2,607
Deviation %	-35.2%	-64.4%	99.7%
Other	827	453	2,631
Other %	48.8%	48.7%	50.4%
Latino	558	338	1,639
Latino %	32.9%	36.3%	31.4%
Asian	163	58	530
Asian %	9.6%	6.2%	10.1%
Black	146	81	422
Black %	8.6%	8.7%	8.1%

Citizen Voting Age Population (CVAP)

	D	E	G
Total CVAP	1,317	643	4,232
Other CVAP	627	368	2,789
Other CVAP %	47.6%	57.2%	65.9%
Latino CVAP	543	197	700
Latino CVAP %	41.2%	30.6%	16.5%
Asian CVAP	49	49	395
Asian CVAP %	3.7%	7.7%	9.3%
Black CVAP	98	29	348
Black CVAP %	7.5%	4.6%	8.2%

REDISTRICTING PARTNERS

City of Long Beach

Airport Footprint

District D

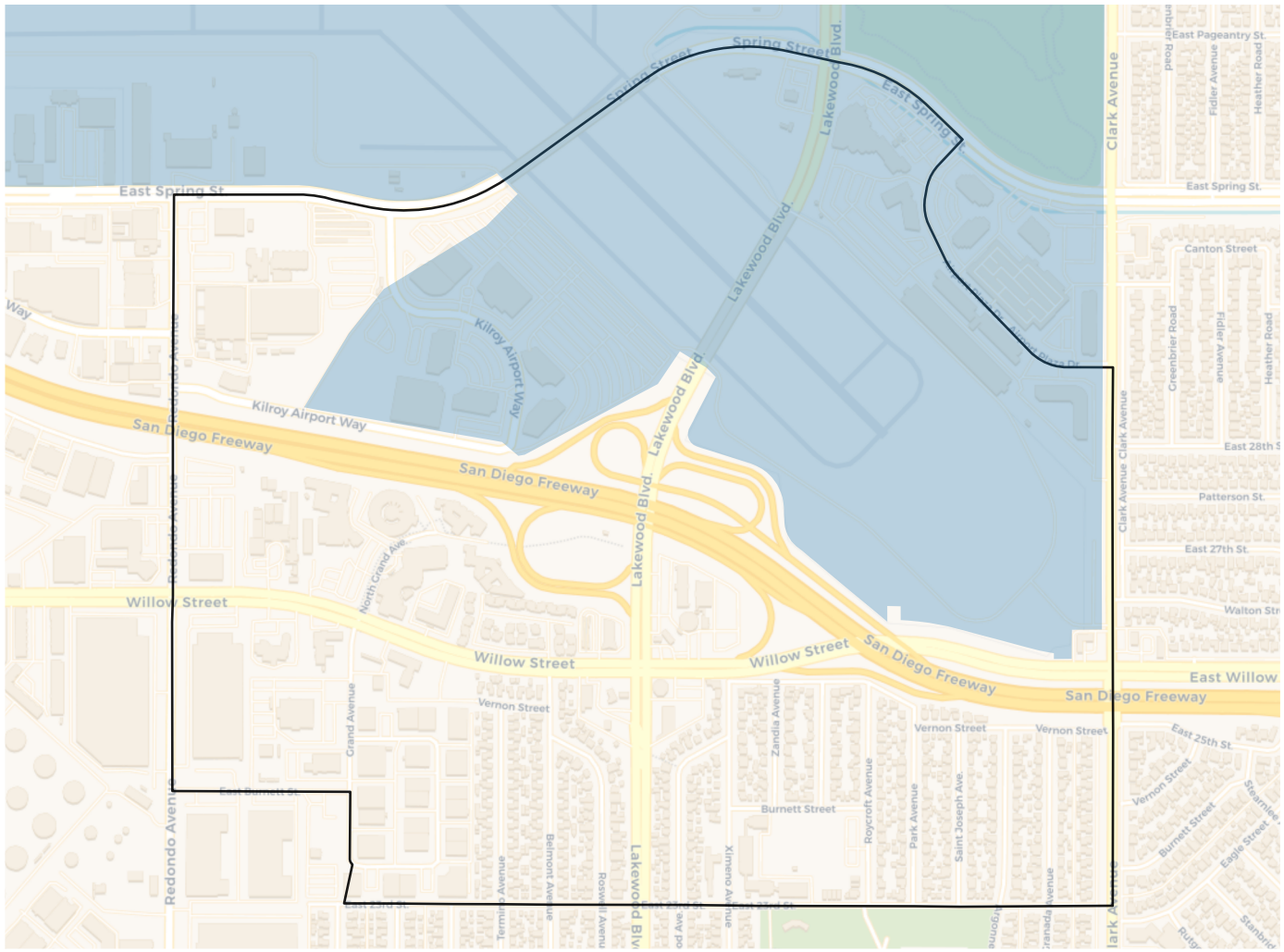

Population	Deviation	Deviation %	Other	Other %	Latino	Latino %	Asian	Asian %	Black	Black %
1,694	-921	-35.2%	827	48.8%	558	32.9%	163	9.6%	146	8.6%

Total CVAP	Other CVAP	Other CVAP %	Latino CVAP	Latino CVAP %	Asian CVAP	Asian CVAP %	Black CVAP	Black CVAP %
1,317	627	47.6%	543	41.2%	49	3.7%	98	7.5%

2020 Census

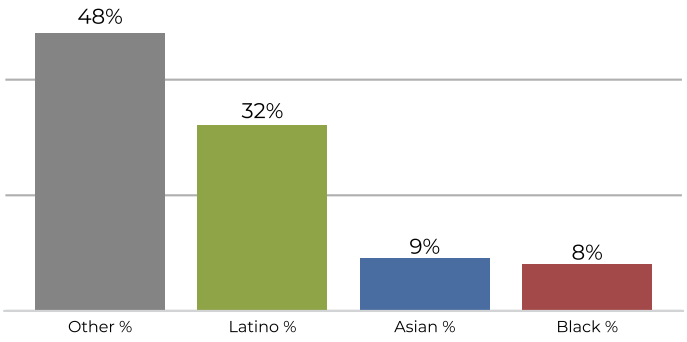

Citizen Voting Age Population

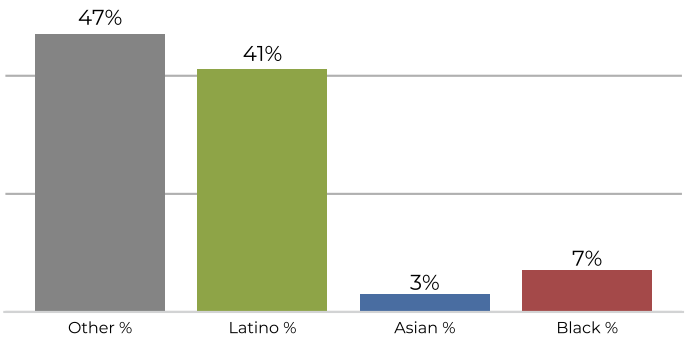

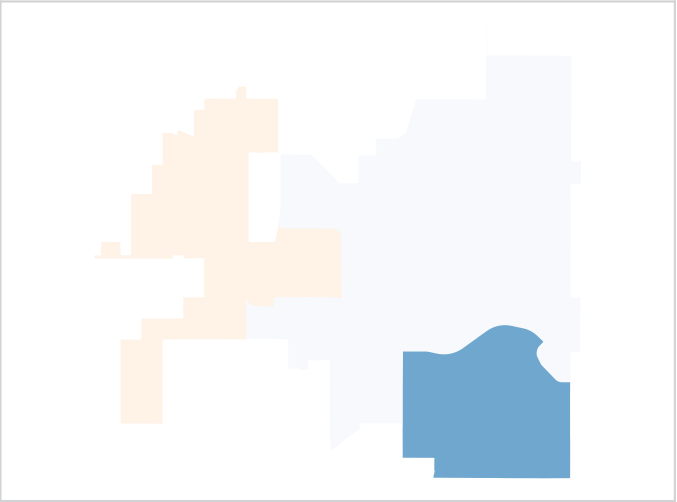

REDISTRICTING PARTNERS

City of Long Beach

Airport Footprint

District E

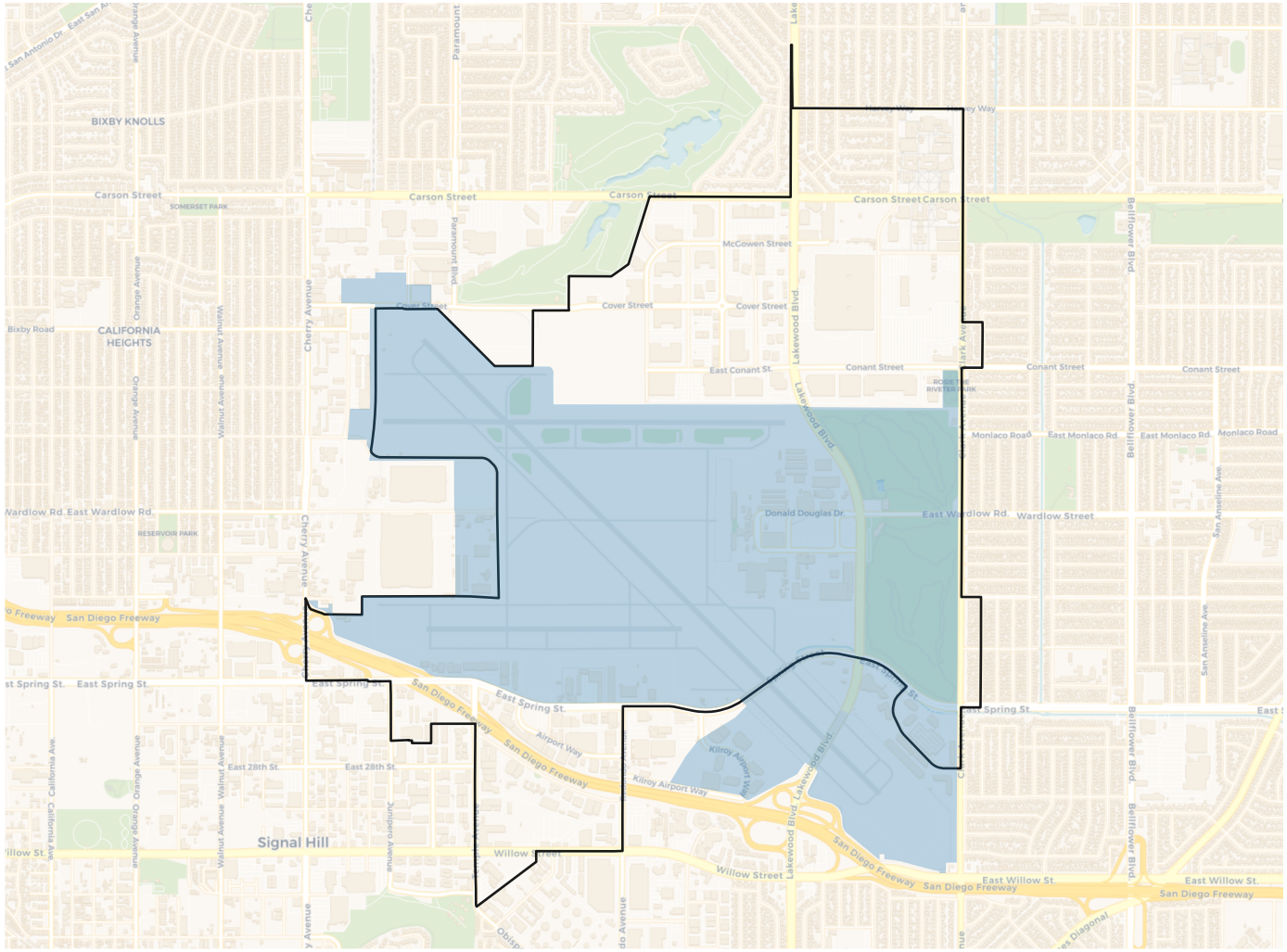

2020 Census

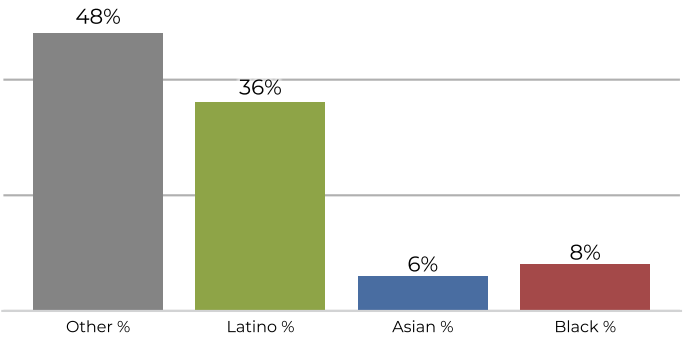

Citizen Voting Age Population

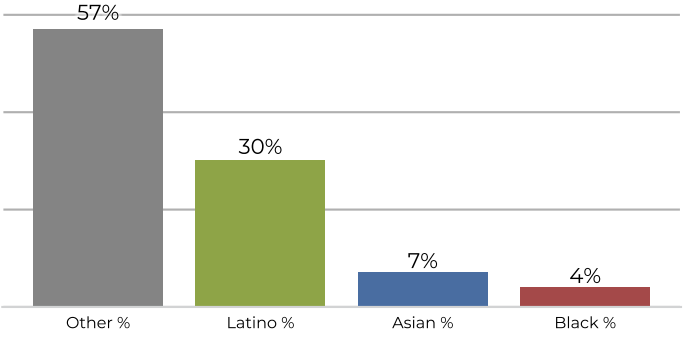

Population	Deviation	Deviation %	Other	Other %	Latino	Latino %	Asian	Asian %	Black	Black %
930	-1,685	-64.4%	453	48.7%	338	36.3%	58	6.2%	81	8.7%

Total CVAP	Other CVAP	Other CVAP %	Latino CVAP	Latino CVAP %	Asian CVAP	Asian CVAP %	Black CVAP	Black CVAP %
643	368	57.2%	197	30.6%	49	7.7%	29	4.6%

REDISTRICTING PARTNERS

City of Long Beach

Airport Footprint

District G

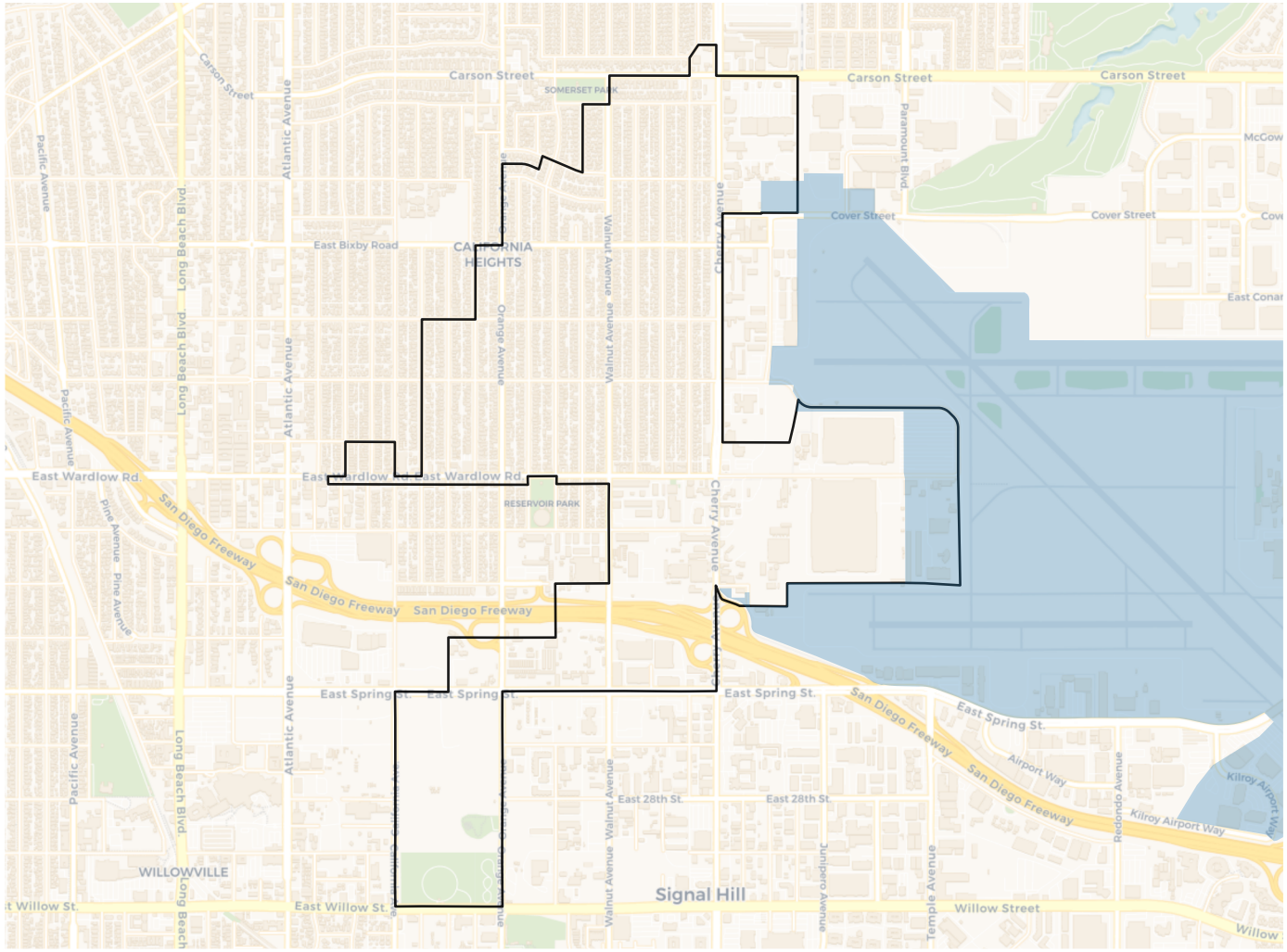

Population	Deviation	Deviation %	Other	Other %	Latino	Latino %	Asian	Asian %	Black	Black %
5,222	2,607	99.7%	2,631	50.4%	1,639	31.4%	530	10.1%	422	8.1%

Total CVAP	Other CVAP	Other CVAP %	Latino CVAP	Latino CVAP %	Asian CVAP	Asian CVAP %	Black CVAP	Black CVAP %
4,232	2,789	65.9%	700	16.5%	395	9.3%	348	8.2%

2020 Census

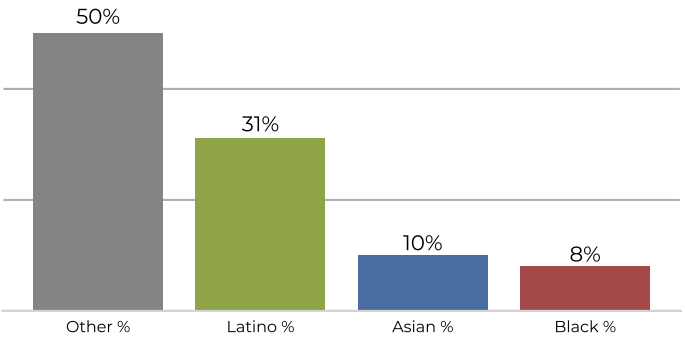

Citizen Voting Age Population

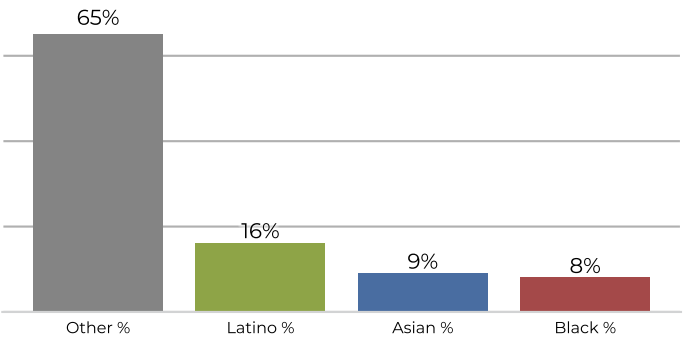

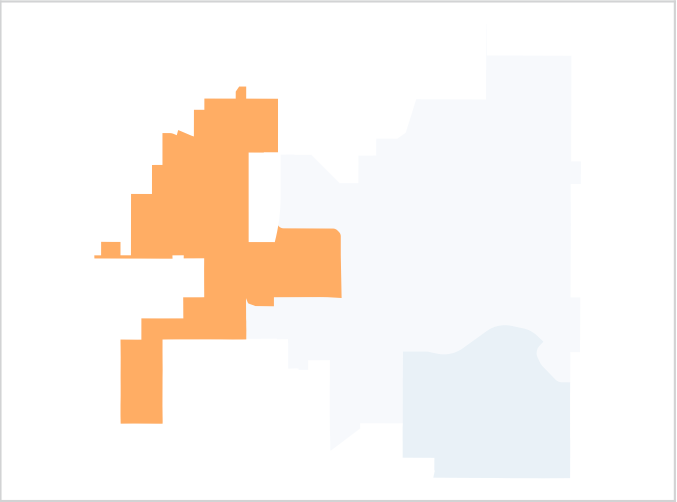

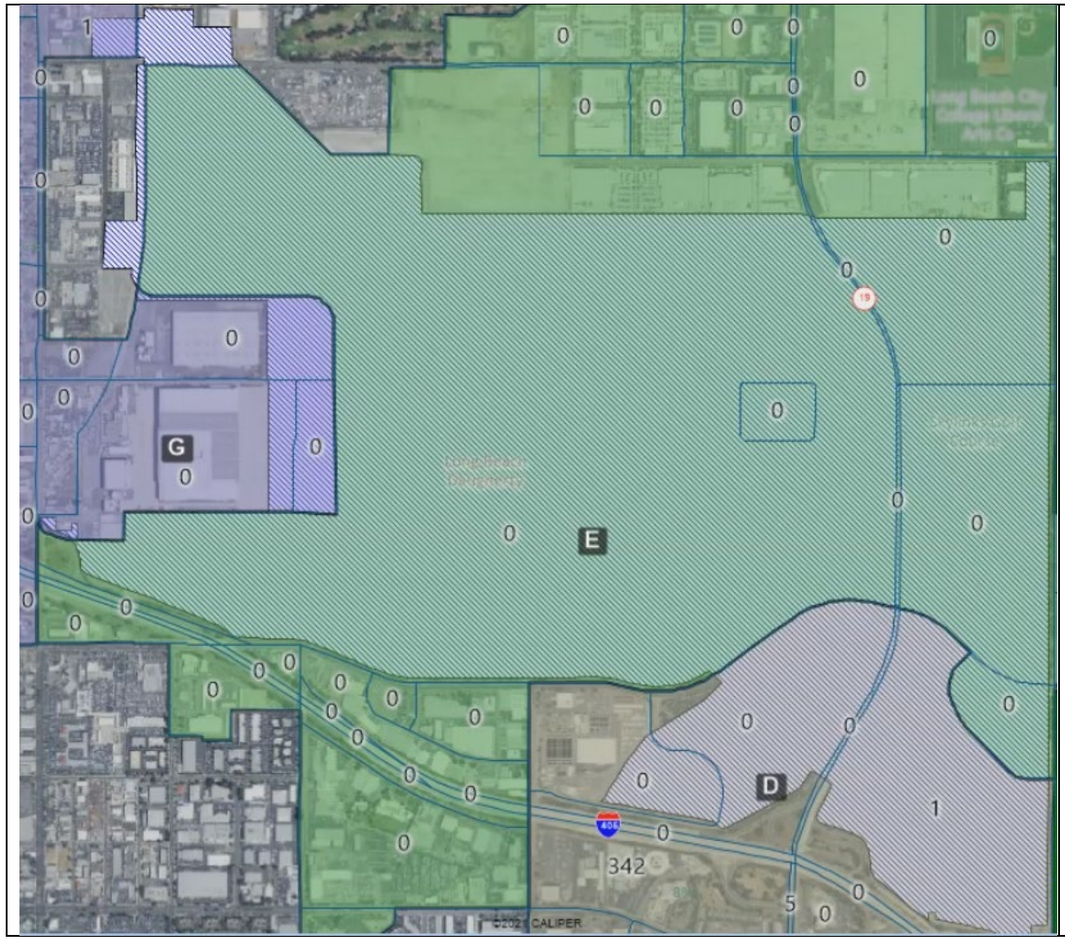
G
E
D
342
19
405
©2023 CALIPER

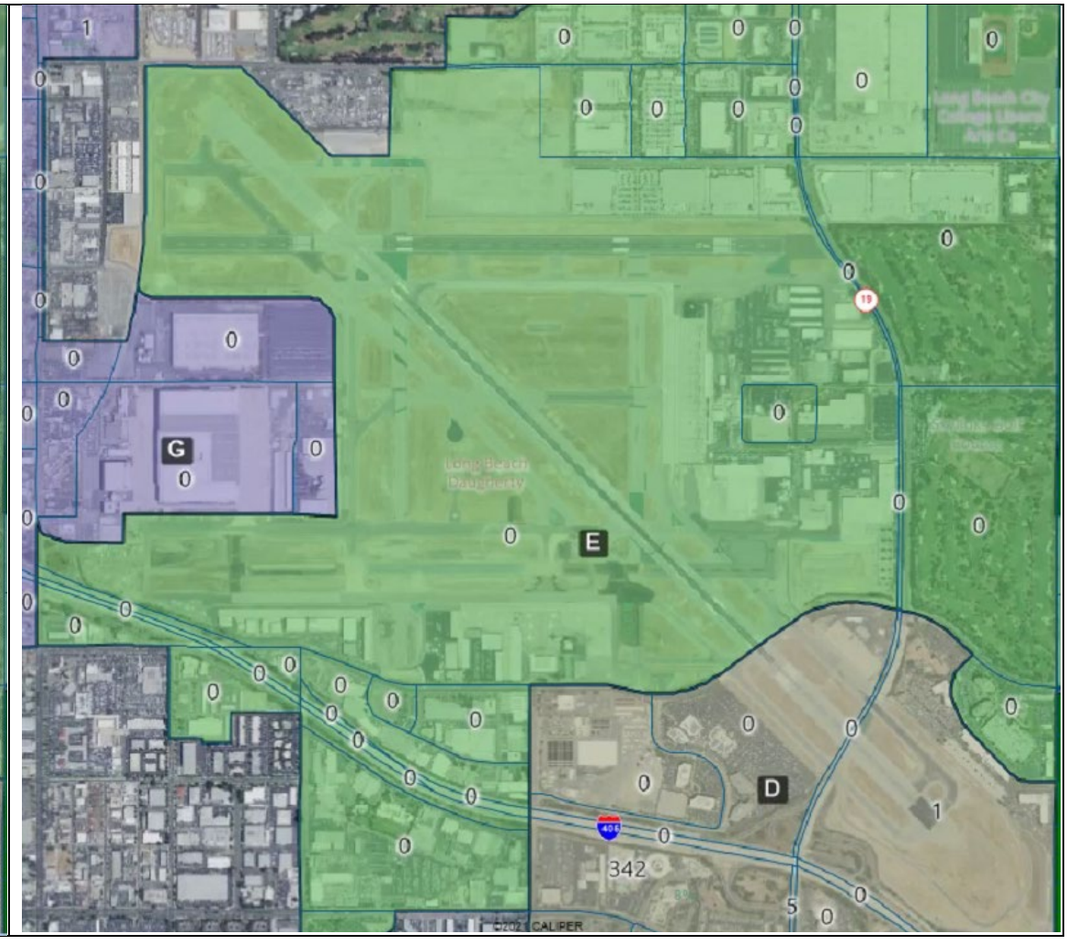
G
E
D
342
19
405
©2023 CALIPER

Technology & Innovation Department - GIS

Detail Map

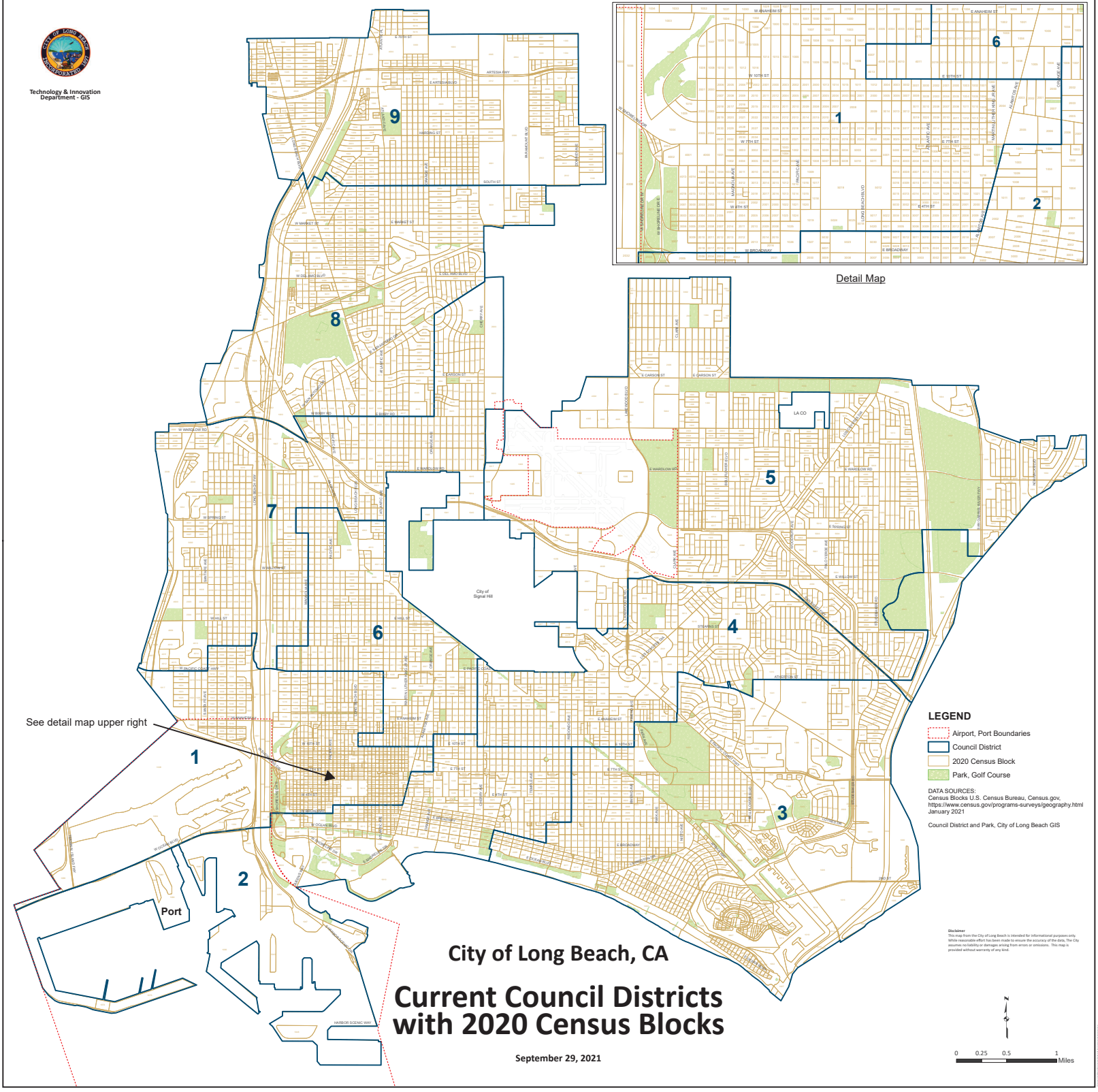

LEGEND

- Airport, Port Boundaries
- Council District
- 2020 Census Block
- Park, Golf Course

DATA SOURCES:
Census Blocks U.S. Census Bureau, Census.gov, https://www.census.gov/programs-surveys/geography.html January 2021

Council District and Park, City of Long Beach GIS

Disclaimer
This map from the City of Long Beach is intended for informational purposes only. While reasonable effort has been made to ensure the accuracy of the data, The City assumes no liability or damages arising from errors or omissions. This map is provided without warranty of any kind.

0 0.25 0.5 1 Miles

City of Long Beach, CA

Current Council Districts with 2020 Census Blocks

September 29, 2021