

OFFICE OF THE CITY ATTORNEY  
CHARLES PARKIN, City Attorney  
411 West Ocean Boulevard, 9th Floor  
Long Beach, CA 90802-4664

1  
2  
3  
4  
5  
6  
7  
8  
9  
10  
11  
12  
13  
14  
15  
16  
17  
18  
19  
20  
21  
22  
23  
24  
25  
26  
27  
28

RESOLUTION NO. RES-22-0099

A RESOLUTION OF THE CITY COUNCIL OF THE CITY OF LONG BEACH ADOPTING, AFTER PUBLIC HEARING, AMENDMENTS TO THE LAND USE ELEMENT OF THE GENERAL PLAN OF THE CITY OF LONG BEACH RELATING TO CHANGING THE PLACETYPES OF THE SUBJECT PARKS TO OPEN SPACE (OS) IN THE CITY OF LONG BEACH

The City Council of the City of Long Beach resolves as follows:

Section 1. The City Council does hereby find, determine and declare:

A. The City Council of the City of Long Beach has adopted, pursuant to Section 65302 of the California Government Code, a Land Use Element as part of the City's General Plan.

B. The City Council desires to amend the Land Use Element of the General Plan of the City of Long Beach as set forth in this resolution.

C. The Planning Commission held a public hearing on July 15, 2021, on proposed amendments to the Land Use Element of the General Plan of the City of Long Beach. At that hearing, the Planning Commission gave full consideration to all pertinent facts, information, proposals, environmental documentation and recommendations respecting the proposed amendment, and to the views expressed at the public hearing, and afforded full opportunity for public input and participation.

D. Following receipt and consideration of all appropriate environmental documentation, full hearings and deliberation, the City Planning Commission voted on July 15, 2021, to recommend approval of the amendment to the Land Use Element of the City of Long Beach General Plan and further directed that said recommendation be

1 forwarded to the City Council for its consideration.

2 E. That on June 21, 2022, the City Council conducted a duly noticed  
 3 public hearing at which time full consideration was given to all pertinent facts,  
 4 information, proposals, environmental documentation and recommendations respecting  
 5 the proposed amendment to the Land Use Element of the General Plan, and to the  
 6 views expressed at the public hearing, and afforded full opportunity for public input and  
 7 participation.

8 F. Following receipt and consideration of all appropriate environmental  
 9 documentation, full hearings and deliberation, the City Council did concur with the  
 10 recommendations of the Planning Commission and did approve, adopt and certify the  
 11 environmental documentation and the amendments to the Land Use Element of the  
 12 General Plan changing the existing PlaceTypes to the Open Space (OS) PlaceType as  
 13 shown on the maps attached hereto as Exhibit A for the following parks:

Craftsman Village Park	Change from Founding & Contemporary Neighborhood (FCN) PlaceType to the Open Space (OS) PlaceType
Donald Douglas Plaza	Change from Regional Serving Facility (RSF) PlaceType to the Open Space (OS) PlaceType
Grace Park	Change from Founding & Contemporary Neighborhood (FCN) PlaceType to Open Space (OS) PlaceType
Locust Tot Lot	Change from Founding & Contemporary Neighborhood (FCN) PlaceType to Open Space (OS) PlaceType
Mary Molina Community Garden	Change from Founding & Contemporary Neighborhood (FCN) PlaceType to Open Space (OS) PlaceType
Miracle on 4 <sup>th</sup> Street Park	Change from Neighborhood Serving Center or Corridor Low Density (NSC-L) to Open Space (OS) PlaceType
Orizaba Park	Change from Founding & Contemporary Neighborhood (FCN) PlaceType to Open Space (OS) PlaceType

28

OFFICE OF THE CITY ATTORNEY  
CHARLES PARKIN, City Attorney  
411 West Ocean Boulevard, 9th Floor  
Lona Beach, CA 90802-4664

1  
2  
3  
4  
5  
6  
7  
8  
9  
10  
11  
12  
13  
14  
15  
16  
17  
18  
19  
20  
21  
22  
23  
24  
25  
26  
27  
28

Section 2. This resolution shall take effect immediately upon its adoption by the City Council, and the City Clerk shall certify the vote adopting this resolution.

I hereby certify that the foregoing resolution was adopted by the City Council of the City of Long Beach at its meeting of June 21, 2022, by the following vote:

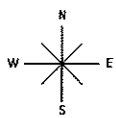
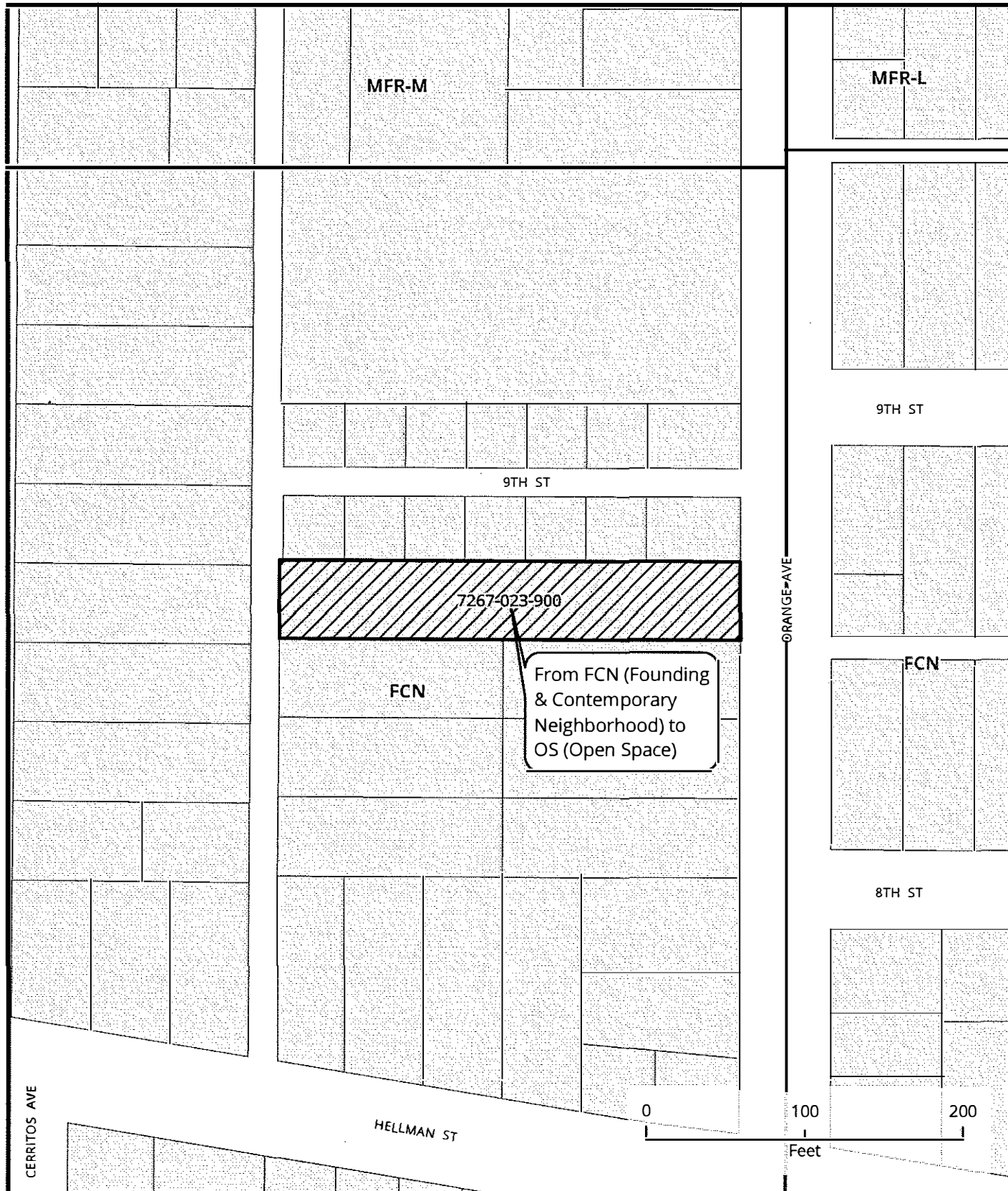
Ayes: Councilmembers: Zendejas, Allen, Supernaw,  
Saro, Austin, Richardson.

Noes: Councilmembers: None.

Absent: Councilmembers: Price, Mungo, Uranga.

Recusal(s) Councilmembers None.

  
\_\_\_\_\_  
City Clerk

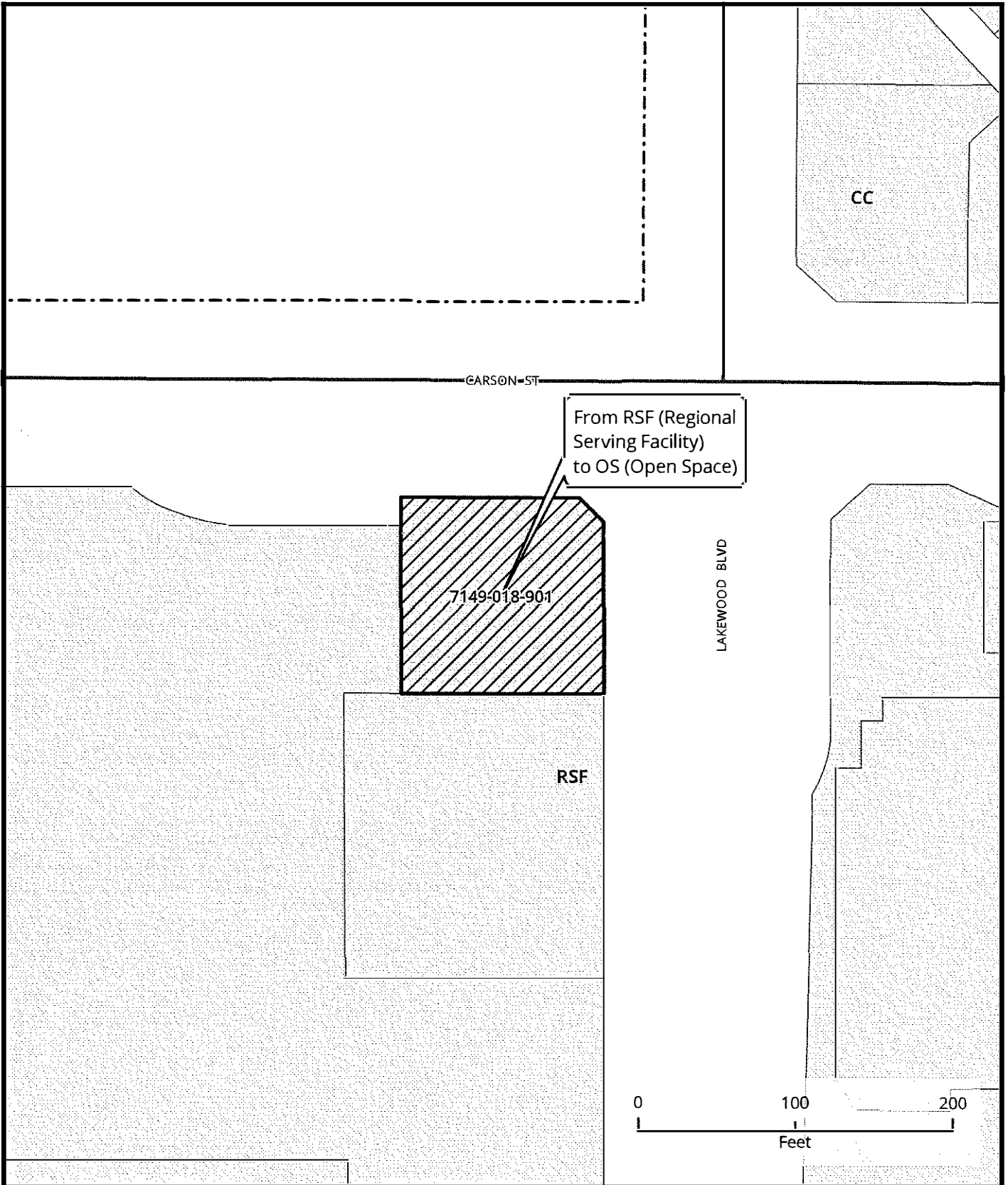


# GENERAL PLAN AMENDMENT

AMENDMENT TO PAGE 10 OF THE PLACETYPE MAP  
Craftsman Village Park

App No. 2011-21  
(GPA20-002,  
ZCA20-016)

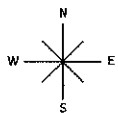
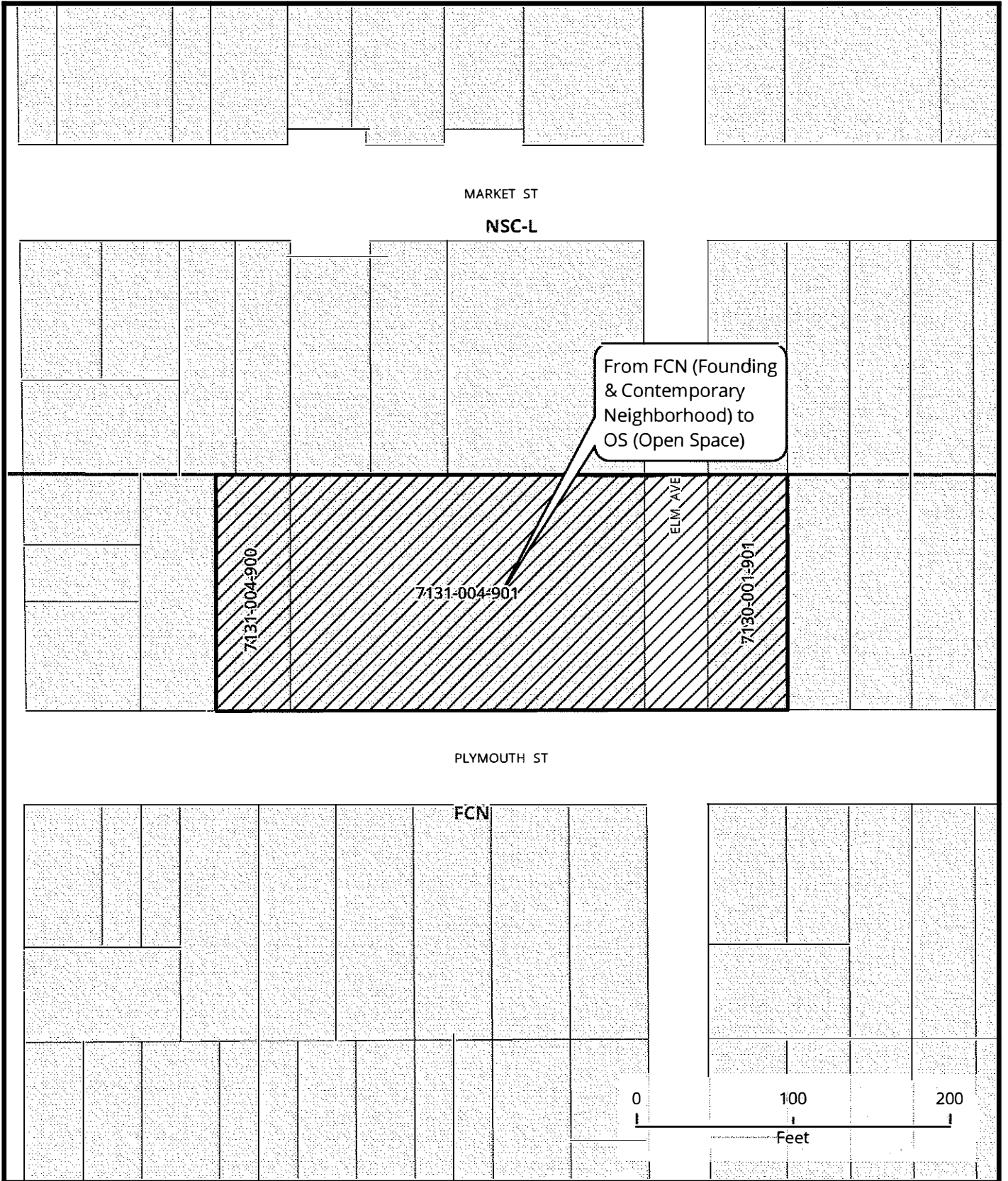
LONG BEACH  
DEVELOPMENT  
SERVICES



**GENERAL PLAN AMENDMENT**  
AMENDMENT TO PAGE 26 OF THE PLACETYPE MAP  
Donald Douglas Park

App No. 2011-21  
(GPA20-002,  
ZCA20-016)



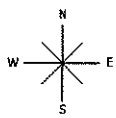
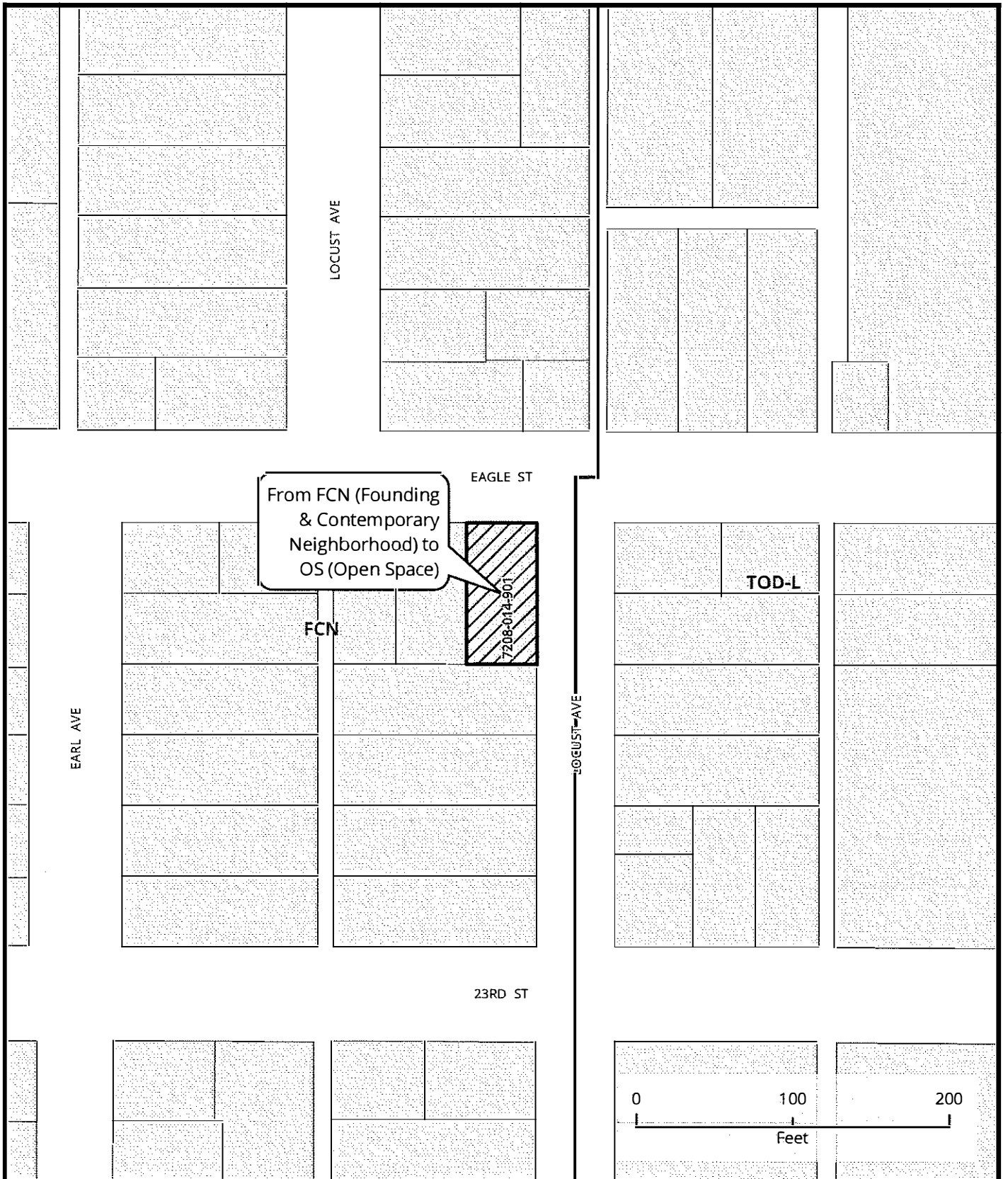


# GENERAL PLAN AMENDMENT


AMENDMENT TO PAGE 29 OF THE PLACETYPE MAP  
Grace Park

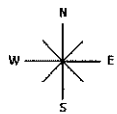
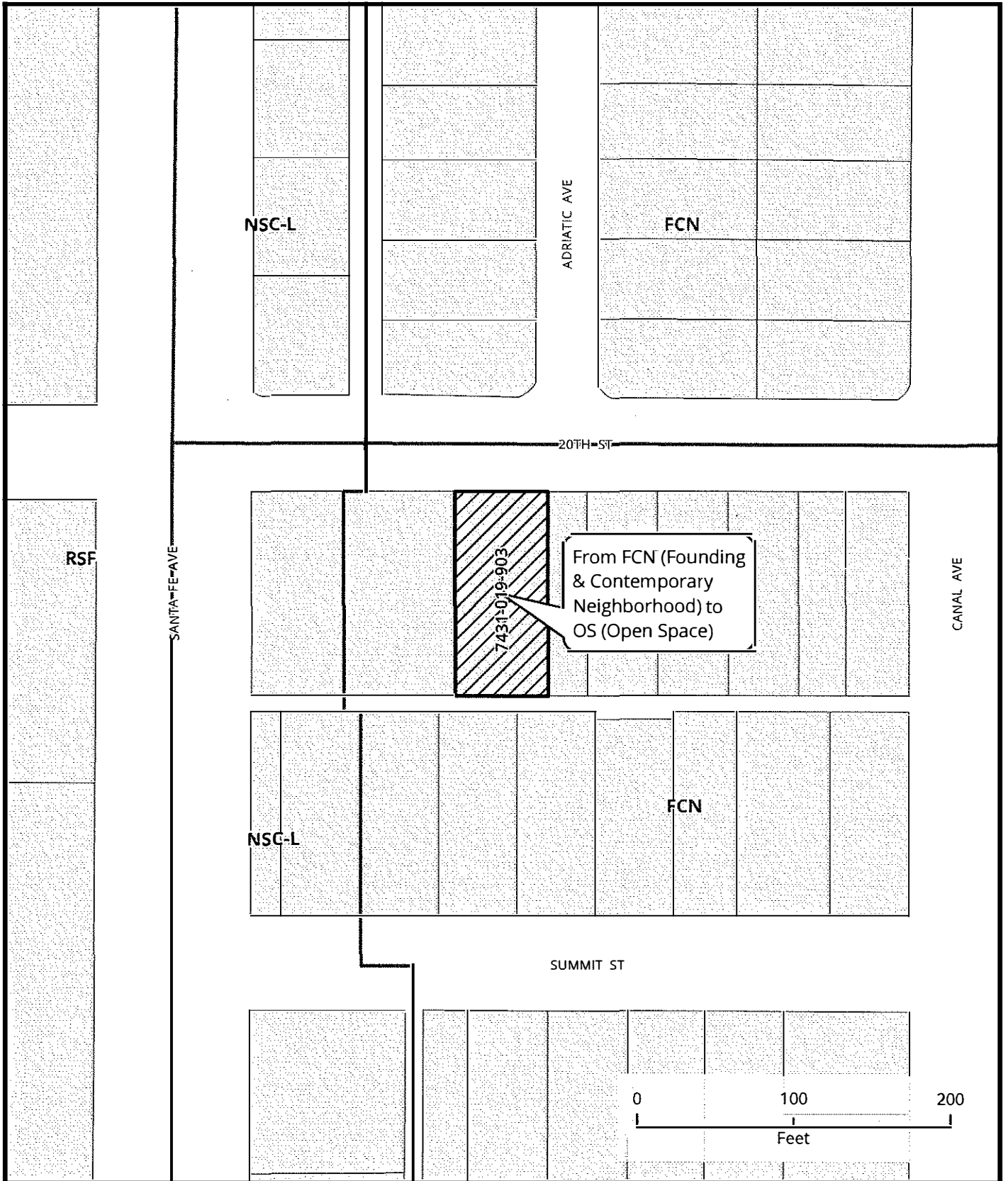
App No. 2011-21  
(GPA20-002,  
ZCA20-016)





**GENERAL PLAN AMENDMENT**  
 AMENDMENT TO PAGE 15 OF THE PLACETYPE MAP  
 Locust Tot Lot

App No. 2011-21  
 (GPA20-002,  
 ZCA20-016)  
 **LONG BEACH  
 DEVELOPMENT  
 SERVICES**

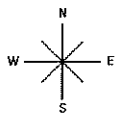
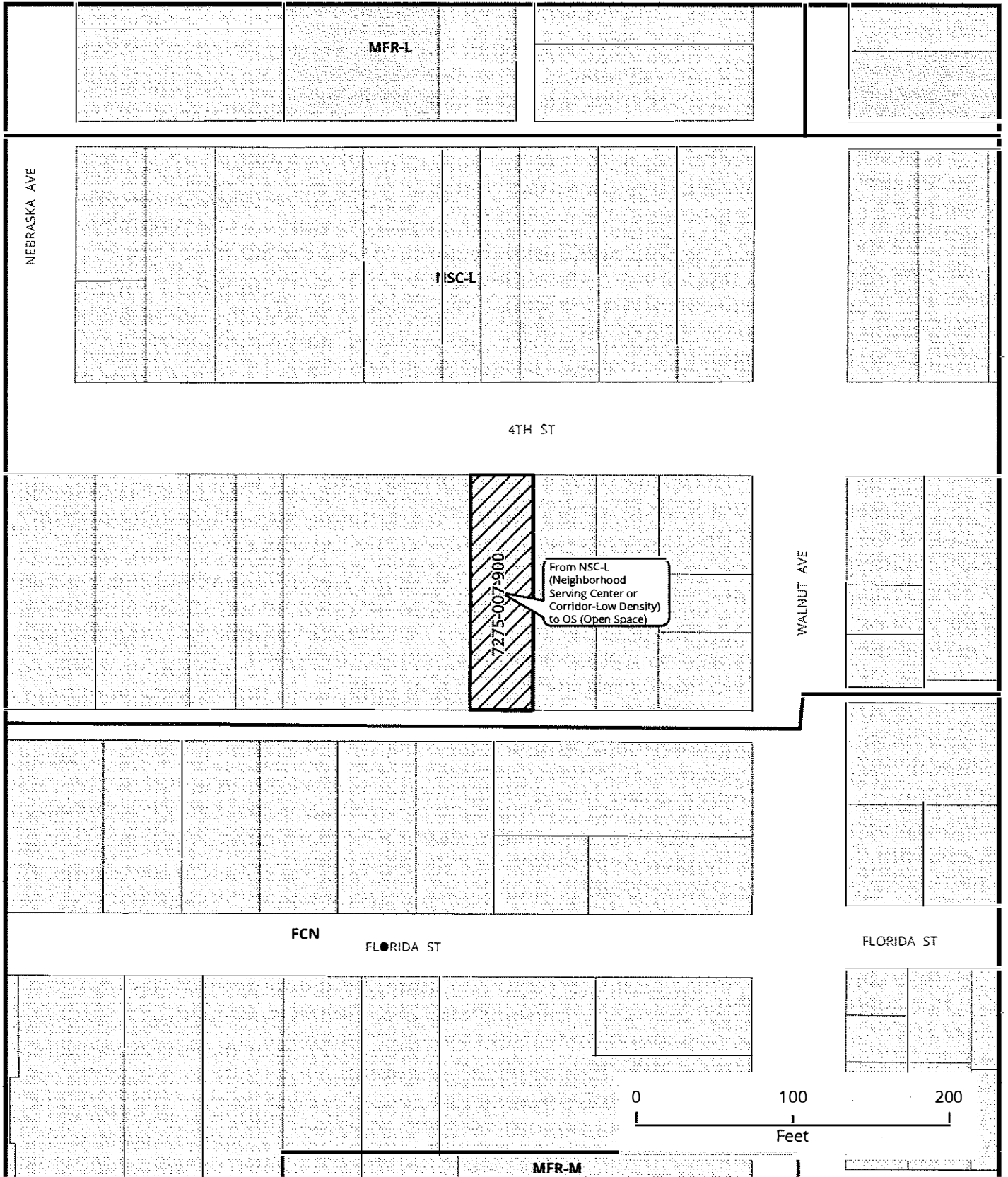


**GENERAL PLAN AMENDMENT**  
 AMENDMENT TO PAGE 14 OF THE PLACETYPE MAP  
 Mary Molina Community Garden

App No. 2011-21  
 (GPA20-002,  
 ZCA20-016)



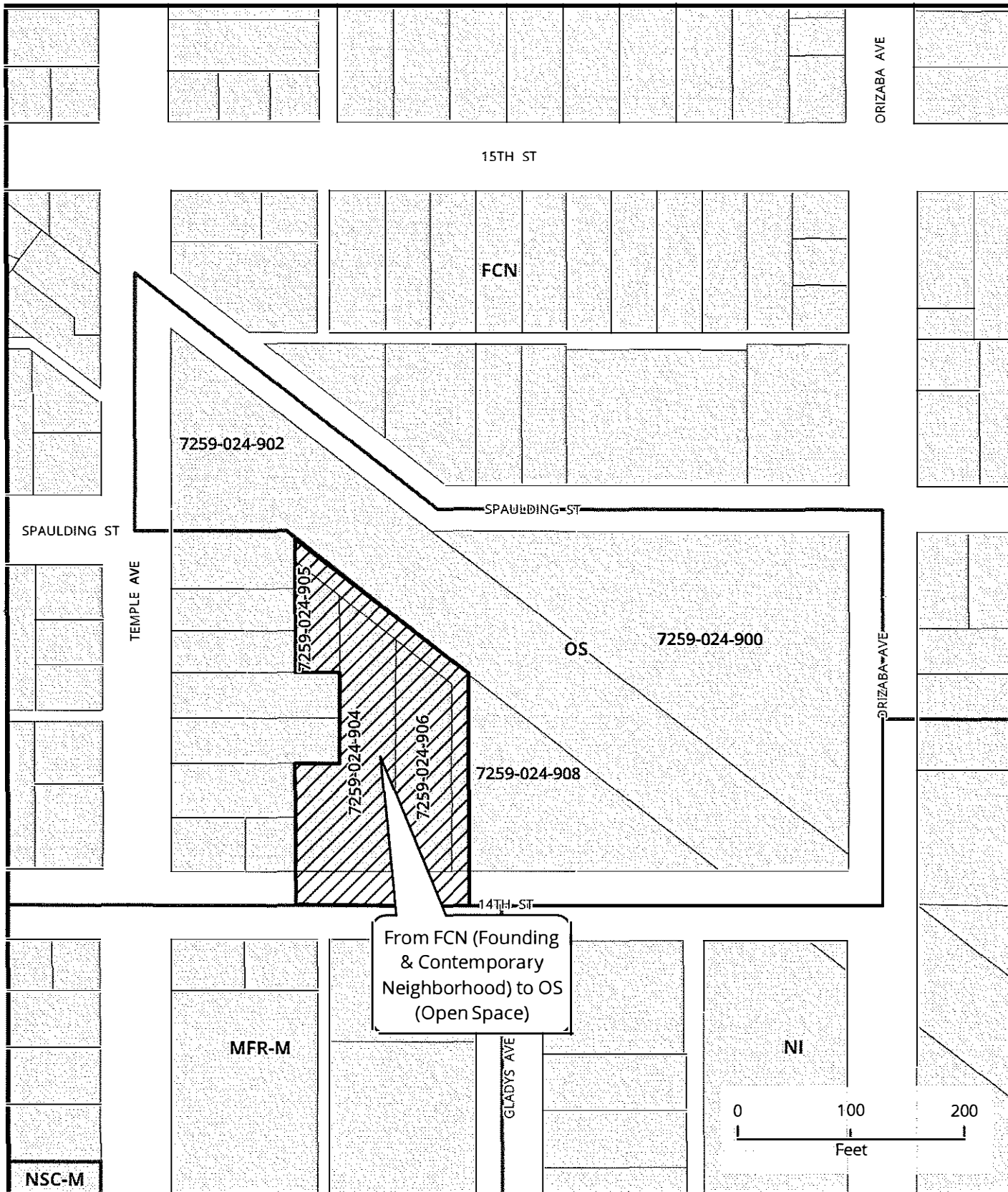




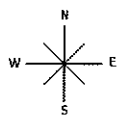
**GENERAL PLAN AMENDMENT**  
 AMENDMENT TO PAGE 16 OF THE PLACETYPE MAP  
 Miracle on 4th Street


App No. 2011-21  
 (GPA20-002, ZCA20-016)





**GENERAL PLAN AMENDMENT**  
 AMENDMENT TO PAGE 11 OF THE PLACETYPE MAP  
 Orizaba Park



App No. 2011-21  
 (GPA20-002,  
 ZCA20-016)  
 **LONG BEACH  
 DEVELOPMENT  
 SERVICES**