

ORDINANCE NO. ORD-05-0012

AN ORDINANCE OF THE CITY COUNCIL OF THE CITY OF LONG BEACH AMENDING THE USE DISTRICT MAP OF THE CITY OF LONG BEACH AS SAID MAP HAS BEEN ESTABLISHED AND AMENDED BY AMENDING PORTIONS OF PART 15 OF SAID MAP FROM CHW (REGIONAL HIGHWAY DISTRICT) TO PD-29, SUBAREA 1 RELATING TO THE MEMORIAL MEDICAL CENTER PROJECT (RZ-0406-20)

The City Council of the City of Long Beach ordains as follows:

Section 1. Environmental documentation having been prepared, certified, received and considered as required by law, and the City Council hereby finding that the proposed change will not adversely affect the character, livability or appropriate development of the surrounding area and that the proposed change is consistent with the goals, objectives and provisions of the General Plan, the official Use District Map of the City of Long Beach, as established and amended, is further amended by amending portions of Part 15 of said Map to rezone the subject property from CHW (Regional Highway District) to PD-29, Subarea 1. That portion of Part 15 of said map that is amended by this ordinance is depicted on Exhibit "A" which is attached hereto and by this reference made a part of this ordinance and the official Use District Map.

Sec. 2. All ordinances and parts of ordinances in conflict herewith are hereby repealed.

//
//

Robert E. Shannon
City Attorney of Long Beach
333 West Ocean Boulevard
Long Beach, California 90802-4664
Telephone (562) 570-2200

1
2
3
4
5
6
7
8
9
10
11
12
13
14
15
16
17
18
19
20
21
22
23
24
25
26
27
28


Robert E. Shannon
City Attorney of Long Beach
333 West Ocean Boulevard
Long Beach, California 90802-4664
Telephone (562) 570-2200

1
2
3
4
5
6
7
8
9
10
11
12
13
14
15
16
17
18
19
20
21
22
23
24
25
26
27
28

Sec. 3. The City Clerk shall certify to the passage of this ordinance by the City Council and cause it to be posted in three conspicuous places in the City of Long Beach, and it shall take effect on the thirty-first day after it is approved by the Mayor.


I hereby certify that the foregoing ordinance was adopted by the City Council of the City of Long Beach at its meeting of June 14, 2005, by the following vote:

Ayes:	Councilmembers:	<u>Lowenthal, Baker, Colonna, O'Donnell,</u>
		<u>Kell, Richardson, Reyes Uranga,</u>
		<u>Gabelich, Lerch.</u>
Noes:	Councilmembers:	<u>None.</u>
		<u></u>
Absent:	Councilmembers:	<u>None.</u>
		<u></u>

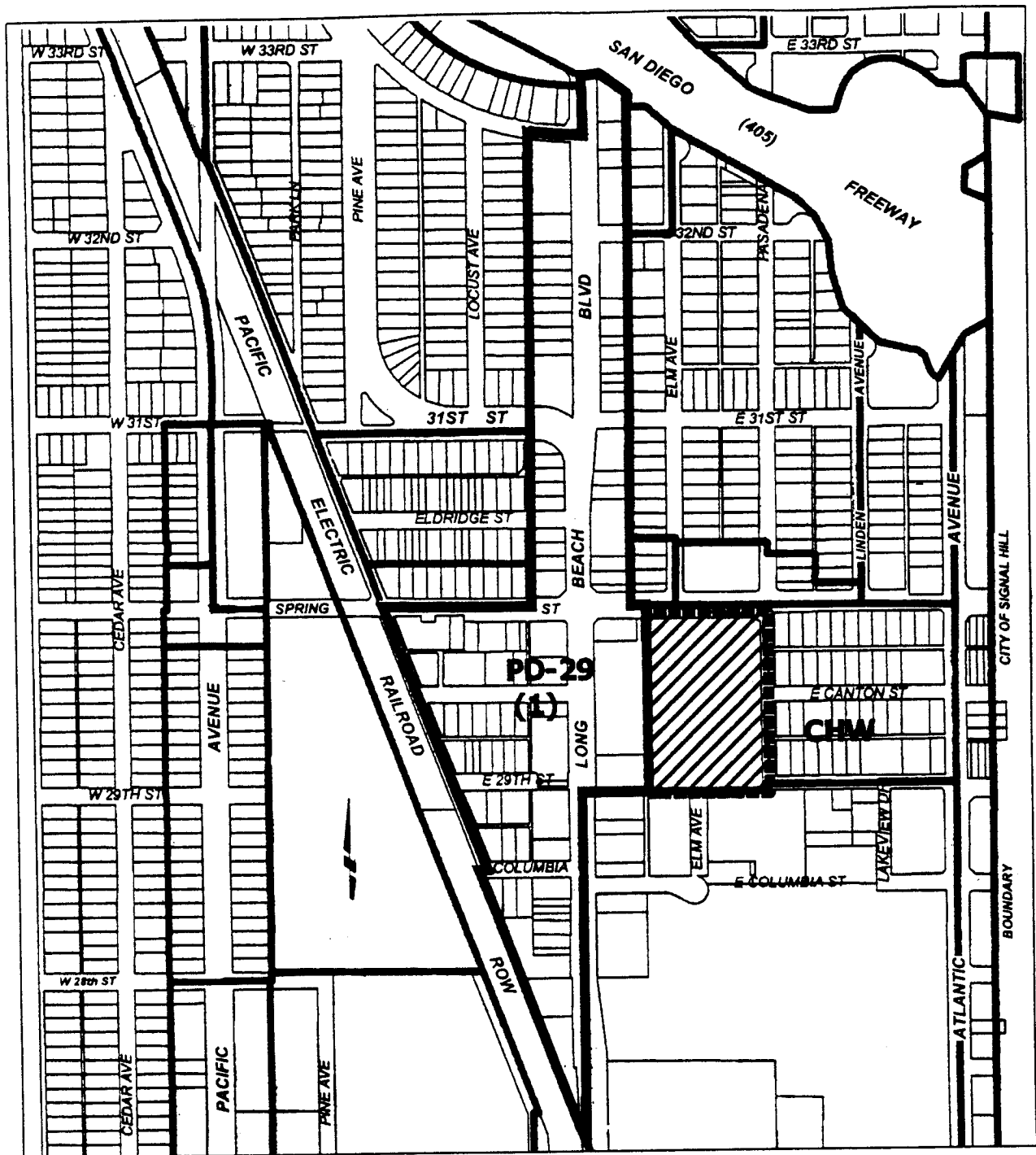


City Clerk

Approved: 6-20-2005



Mayor



Area to be changed from CHW to PD-29 (1)

AMENDMENT TO A PORTION OF PART 15
OF THE USE DISTRICT MAP.

REZONING CASE
RZ-0406-20

EXHIBIT "A"