



CITY OF LONG BEACH

DEPARTMENT OF PUBLIC WORKS

C-20

333 WEST OCEAN BOULEVARD • LONG BEACH, CA 90802 • (562) 570-6383 • FAX (562) 570-6012

November 13, 2007

HONORABLE MAYOR AND CITY COUNCIL
City of Long Beach
California

RECOMMENDATION:

Find that all requirements of the final subdivision map for condominium conversion have been satisfied and approve the map for Tract No. 67454 located north of Anaheim Street and east of Roycroft Avenue. (District 4)

DISCUSSION

In accordance with Long Beach Municipal Code Chapter 20.16, State of California Government Code Section 66458, applicable local subdivision ordinances and subsequent rulings, a final subdivision map conforming to State Subdivision Map Act requirements shall be approved by the City Council. The subdivider, WMM-4701 East Anaheim, LLC, has submitted a duly certified final map of Tract No. 67454, which is in conformance with the above conditions and the subdivision requirements approved by the City Planning Commission. The tentative map was approved by the Planning Commission on October 16, 2006.

The project will consist of a twelve-unit residential condominium conversion. A vicinity map is attached, showing the location of the development.

This matter was reviewed by Deputy City Attorney Lori A. Conway on November 2, 2007.

TIMING CONSIDERATIONS

City Council action on this matter is requested on November 13, 2007, to allow the developer to complete the tract development.

FISCAL IMPACT

A subdivision processing fee of \$1,401.84 was deposited in the General Fund (GP) in the Department of Public Works (PW).

AIRPORT
4100 Donald Douglas Dr.
Long Beach, CA 90808
Ph. (562) 570-2600
Fax (562) 570-2601

**BUSINESS OPERATIONS
BUREAU**
333 W. Ocean Blvd., 9th Floor
Long Beach, CA 90802
Ph. (562) 570-6383
Fax (562) 570-6012

**ENGINEERING & STREET
MAINTENANCE**
333 W. Ocean Blvd., 9th Floor
Long Beach, CA 90802
Ph. (562) 570-6634
Fax (562) 570-6012

**ENVIRONMENTAL
SERVICES**
2929 E. Willow Street
Long Beach, CA 90806
Ph. (562) 570-2850
Fax (562) 570-2861

**FACILITIES
BUREAU**
333 W. Ocean Blvd., 9th Floor
Long Beach, CA 90802
Ph. (562) 570-5786
Fax (562) 570-6012


**FLEET
SERVICES**
2600 Temple Avenue
Long Beach, CA 90806
Ph. (562) 570-5400
Fax (562) 570-5414

**TRAFFIC &
TRANSPORTATION**
333 W. Ocean Blvd., 10th Floor
Long Beach, CA 90802
Ph. (562) 570-6331
Fax (562) 570-7161

SUGGESTED ACTION:

Approve recommendation.

Respectfully submitted,

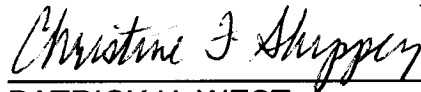


CHRISTOPHER J. GARNER
ACTING DIRECTOR OF PUBLIC WORKS

BM/bp
P/CL/TractNo 67454

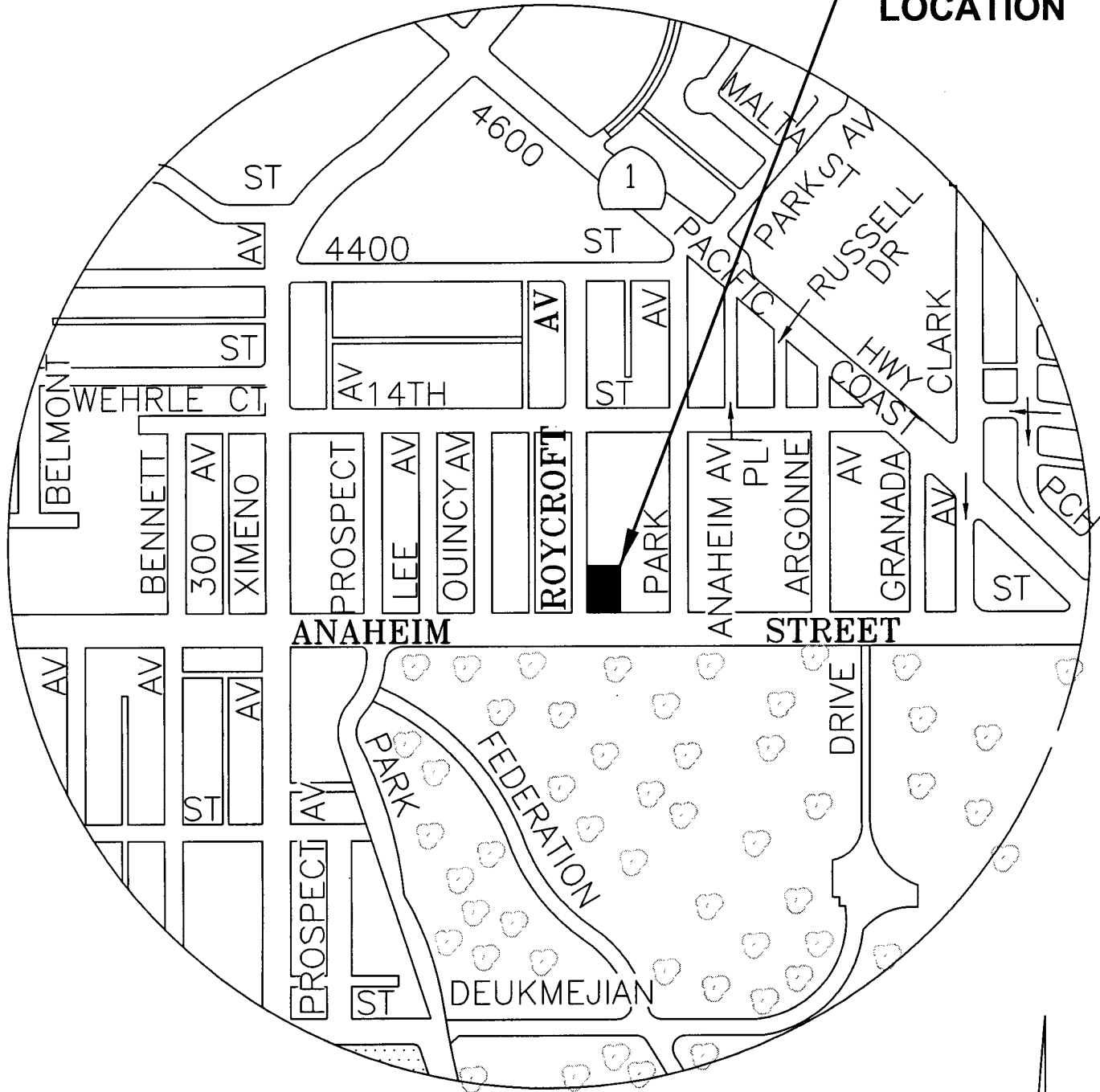
Attachment

APPROVED:




PATRICK H. WEST
CITY MANAGER

**PROJECT
LOCATION**



ANAHEIM STREET

VICINITY MAP

NO SCALE

CITY OF LONG BEACH - CALIFORNIA
DEPARTMENT OF PUBLIC WORKS, ENGINEERING BUREAU

**TRACT MAP 67454
4701 EAST ANAHEIM STREET
NORTH OF ANAHEIM STREET AND
EAST OF ROYCROFT AVENUE**