

ORDINANCE NO. C-

AN ORDINANCE OF THE CITY COUNCIL OF THE CITY OF LONG BEACH AMENDING AND RESTATING ORDINANCE NO. C-7894 SETTING ASIDE AND DEDICATING IN PERPETUITY CERTAIN LANDS OWNED BY THE CITY OF LONG BEACH FOR PUBLIC PARK PURPOSES AND USES; AND DESIGNATING IN PERPETUITY FOR PARK PURPOSES AND USES CERTAIN SITES WITHIN THE TIDELANDS TRUST BOUNDARIES

WHEREAS, on December 23, 2003, the City Council of the City of Long Beach adopted Ordinance No. C-7894 setting aside and dedicating and designating in perpetuity certain parks located in the City of Long Beach; and

WHEREAS, the California Coastal Commission reviewed and considered Ordinance No. C-7894 and has required modifications to the maps of Marina Green Park to include the adjacent public parking lot, Rainbow Harbor Esplanade to include the parking lot and walkway, and the Long Beach Aquarium of the Pacific to comprise a minimum of 23 acres, as described in the Local Coastal Program; and

WHEREAS, modifications as requested by the California Coastal Commission have been made to the maps of Marina Green Park, Rainbow Harbor Esplanade and Long Beach Aquarium of the Pacific that have been previously designated in perpetuity as areas within the Tidelands Trust boundaries for public park uses.

NOW, THEREFORE, the City Council of the City of Long Beach amends and restates Ordinance No. C-7894 in its entirety and ordains as follows:

Section 1. Park Dedication.

In accordance with the goals, objectives, policies and programs of the

Robert E. Shannon  
City Attorney of Long Beach  
333 West Ocean Boulevard  
Long Beach, California 90802-4664  
Telephone (562) 570-2200

1  
2  
3  
4  
5  
6  
7  
8  
9  
10  
11  
12  
13  
14  
15  
16  
17  
18  
19  
20  
21  
22  
23  
24  
25  
26  
27  
28

1 Open Space and Recreation Element of the General Plan of the City of Long Beach,  
2 the following areas of the City are hereby set aside and dedicated in perpetuity for  
3 public park purposes. Exhibit "A" attached hereto and incorporated herein by reference  
4 generally outlines the boundaries of said areas.

5 Park Name

6 Admiral Kidd

7 Atlantic Plaza

8 Birdcage

9 Bixby Knolls

10 Bluff Park

11 Bouton Creek

12 California Recreation Center

13 Carroll

14 Cesar E. Chavez

15 Channel View

16 Cherry

17 College Estates

18 Coolidge

19 Daisy Ave

20 Deforest

21 Douglas

22 Drake

23 East Village Arts

24 El Dorado Park West

25 El Dorado Park Golf Course

26 El Dorado Regional Park

27 El Dorado - Nature/Comm Grdns

28 Fourteenth Street

Heartwell

Heartwell (Campfire)

Heartwell Park Golf Course

Robert E. Shannon  
City Attorney of Long Beach  
333 West Ocean Boulevard  
Long Beach, California 90802-4664  
Telephone (562) 570-2200

- 1 Houghton
- 2 Hudson
- 3 Jack Dunster Marine Reserve
- 4 Jack Nichol
- 5 Jackson Street
- 6 La Bella Fontana di Napoli
- 7 Lilly
- 8 Lincoln
- 9 Livingston Drive
- 10 Lookout
- 11 Los Altos
- 12 Los Altos Plaza
- 13 Los Cerritos
- 14 MacArthur
- 15 Martin Luther King Jr.
- 16 Orizaba
- 17 Pacific Electric Right-of-Way
- 18 Pan American
- 19 Plaza Zaferia
- 20 Ramona
- 21 Recreation
- 22 Recreation Park Golf Course
- 23 Recreation - 9 Hole (North of 6th St)
- 24 Rose
- 25 Scherer
- 26 Silverado
- 27 Skylinks
- 28 Sleepy Hollow
- Somerset
- South Street Parkway
- Stearns Champions
- Treasure Island

1  
2  
3  
4  
5  
6  
7  
8  
9  
10  
11  
12  
13  
14  
15  
16  
17  
18  
19  
20  
21  
22  
23  
24  
25  
26  
27  
28

Veterans  
Wardlow  
Whaley.

Sec. 2. Tidelands Trust Designation.

In accordance with the goals, objectives, policies and programs of the Local Coastal Program of the City of Long Beach, the following areas within the Tidelands Trust boundaries are hereby designated in perpetuity for public park uses. Exhibit "B" attached hereto and incorporated herein by reference generally outlines the boundaries of said areas.

Park Name

- Alamitos at 72nd
- Belmont Pier & Plaza
- Belmont Pool Complex
- Colorado Lagoon
- Davies Launch Ramp
- Downtown Marina Mole
- Golden Shore Marine Reserve
- Golden Shore RV
- LB Aquarium of the Pacific
- Marina Green
- Marina Vista
- Marine Park (Mother's Beach)
- Marine Stadium
- Maurice "Mossy" Kent
- Queen Mary Events
- Rainbow Harbor Esplanade
- Rainbow Lagoon
- Recreation - 9 Hole (South of 6<sup>th</sup> St)
- Shoreline Aquatic

Robert E. Shannon  
City Attorney of Long Beach  
333 West Ocean Boulevard  
Long Beach, California 90802-4664  
Telephone (562) 570-2200

1  
2  
3  
4  
5  
6  
7  
8  
9  
10  
11  
12  
13  
14  
15  
16  
17  
18  
19  
20  
21  
22  
23  
24  
25  
26  
27  
28

South Shore Launch Ramp  
Will Rogers.

Sec. 3. The City Clerk shall certify to the passage of this ordinance by the City Council and cause it to be posted in three conspicuous places in the City of Long Beach, and it shall take effect on the thirty-first day after it is approved by the Mayor.

I hereby certify that the foregoing ordinance was adopted by the City Council of the City of Long Beach at its meeting of \_\_\_\_\_, 200\_\_, by the following vote:

Ayes: Councilmembers: \_\_\_\_\_

\_\_\_\_\_

Noes: Councilmembers: \_\_\_\_\_

\_\_\_\_\_

Absent: Councilmembers: \_\_\_\_\_

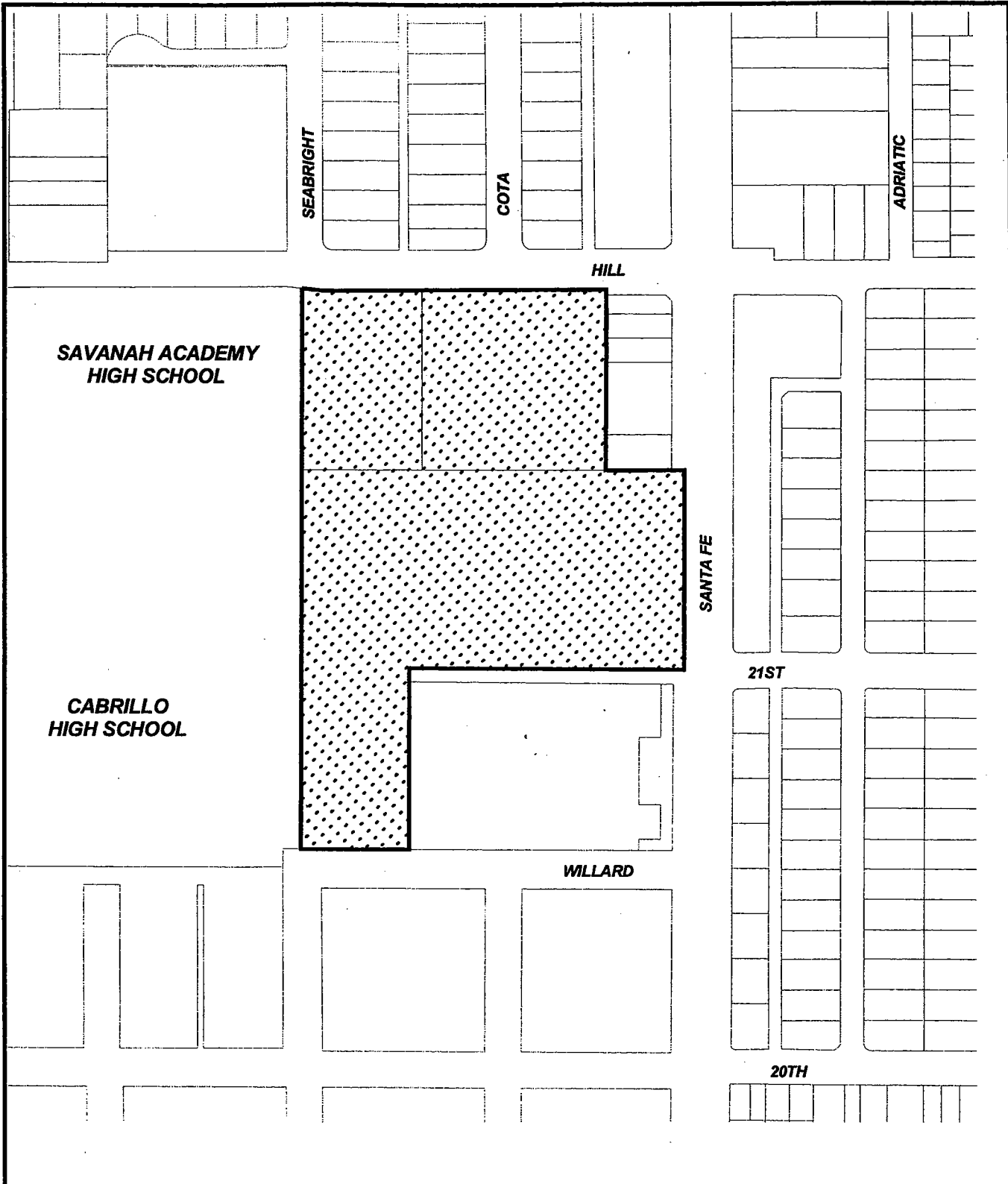
\_\_\_\_\_

\_\_\_\_\_

\_\_\_\_\_  
City Clerk

Approved: \_\_\_\_\_

\_\_\_\_\_  
Mayor



**SAVANAH ACADEMY  
HIGH SCHOOL**

**CABRILLO  
HIGH SCHOOL**

SEABRIGHT

COTA

HILL


ADRIATIC

SANTA FE

21ST

WILLARD

20TH



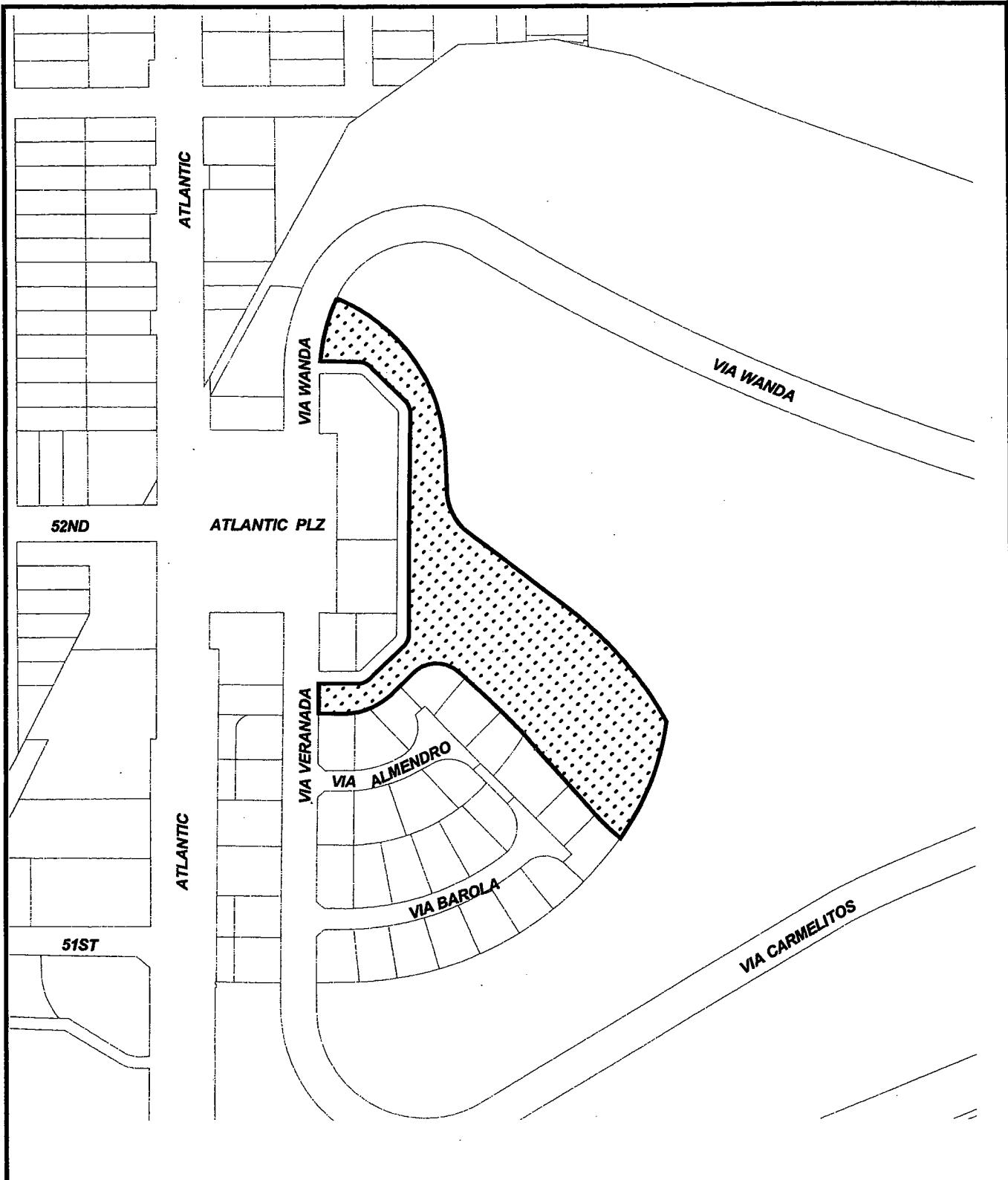
**City of Long Beach, California**

**ADMIRAL KIDD PARK  
(Neighborhood Park)**

*City Owned Lands Dedicated  
In Perpetuity As Public Park*

Dept of Planning & Building Advance Planning Division

**Exhibit "A"**



**City of Long Beach, California**  
**ATLANTIC PLAZA PARK**  
 (Neighborhood Park)  
*City Owned Lands Dedicated  
 In Perpetuity As Public Park*

Dept of Planning & Building Advance Planning Division

CITY OF LAKEWOOD

CARSON ST

PALO VERDE AVE

LOS COYOTES DIAG

L.A. COUNTY

HACKETT AVE

KNOXVILLE AVE

LADOGA AVE

PARKCREST ST

HANBURY ST

ALBERAN AVE

HARCO ST

STUDEBAKER RD



200 0 200 Feet

City of Long Beach, California

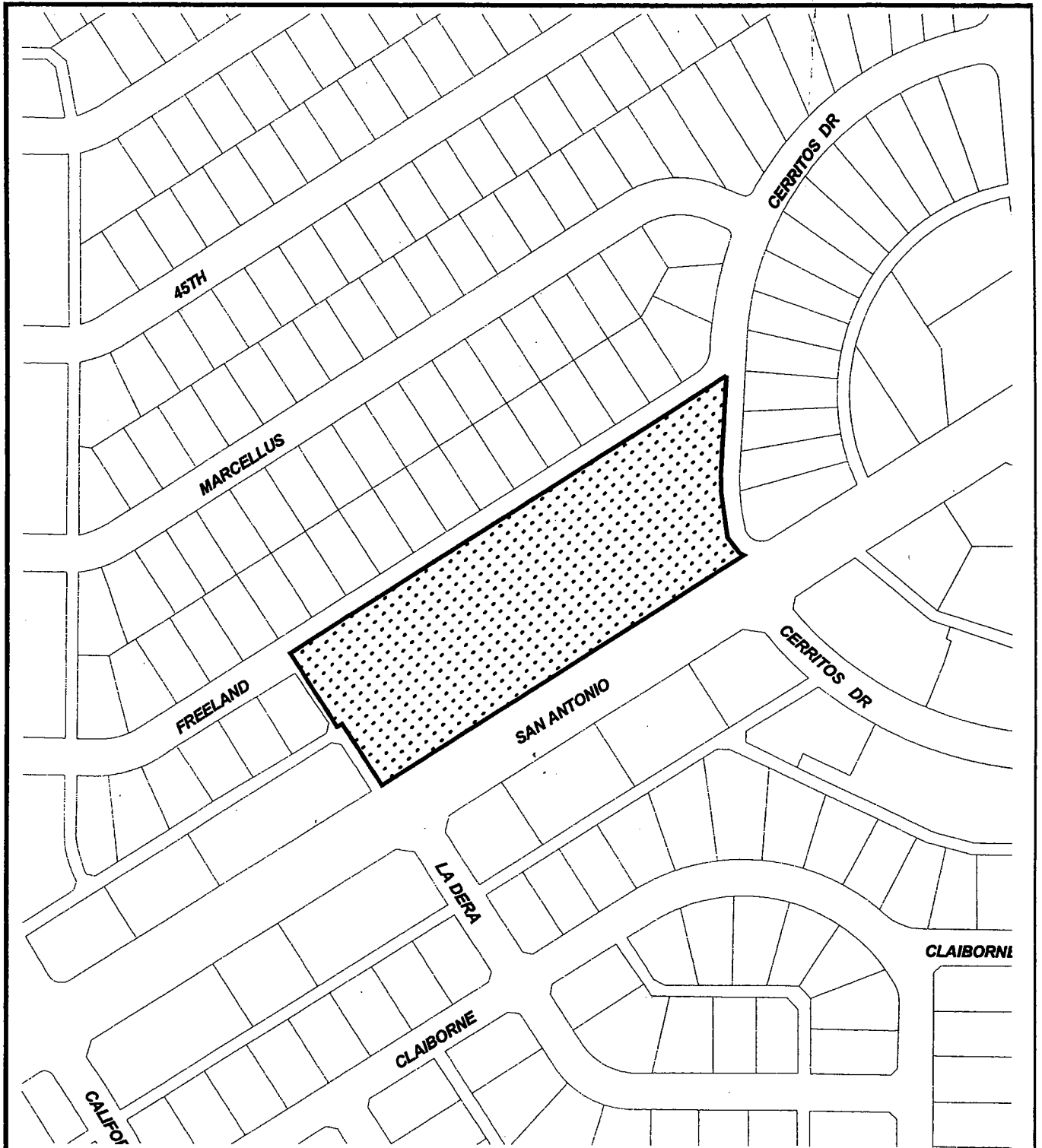
**BIRDCAGE PARK  
(Mini Park)**

*City Owned Lands Dedicated  
In Perpetuity As Public Park*

Dept of Planning & Building Advance Planning Division

**Exhibit "A"**





200 0 200 Feet

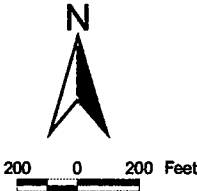
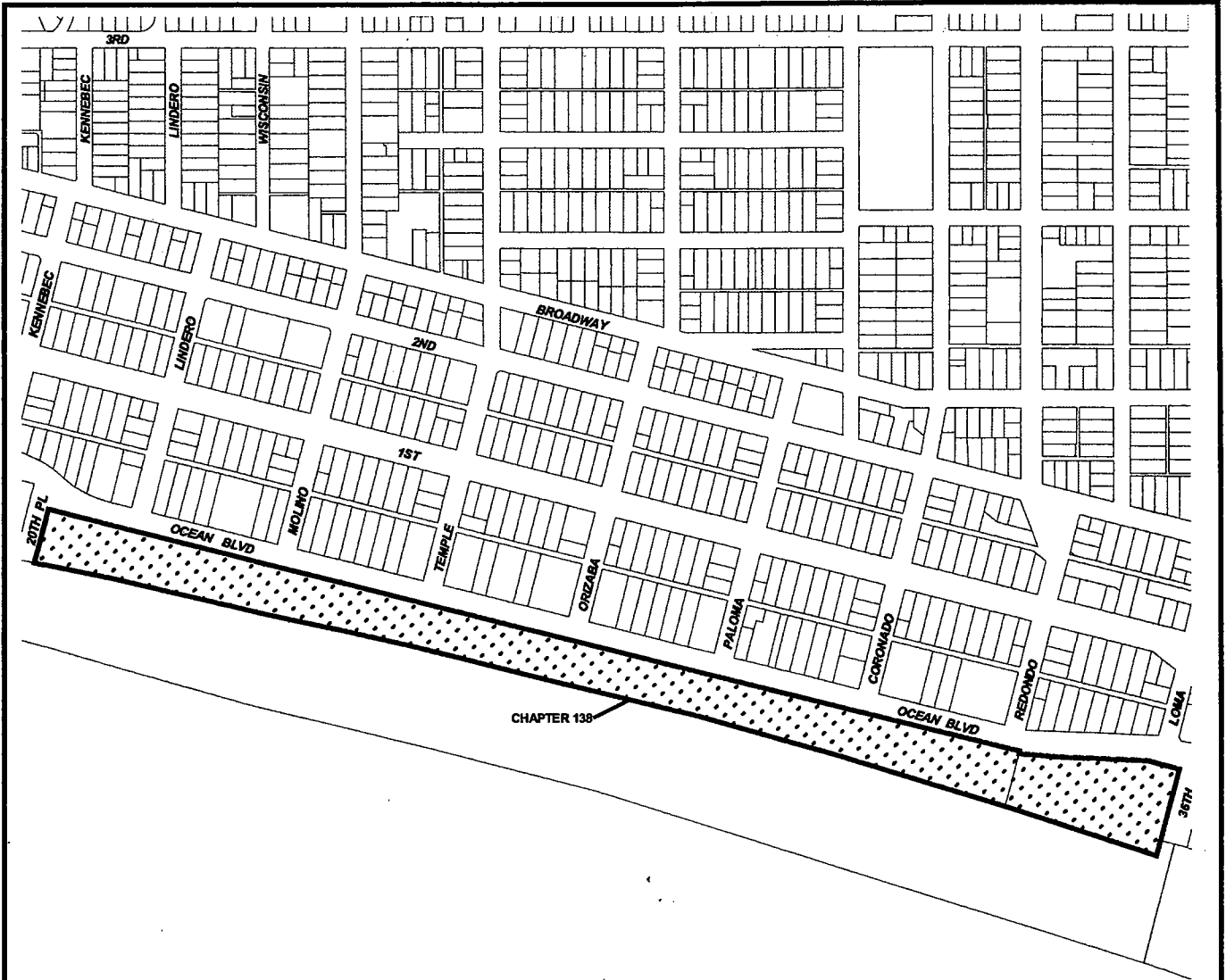
**City of Long Beach, California**

**BIXBY KNOLLS PARK  
(Neighborhood Park)**

***City Owned Lands Dedicated  
In Perpetuity As Public Park***

Dept of Planning & Building Advance Planning Division

**Exhibit "A"**



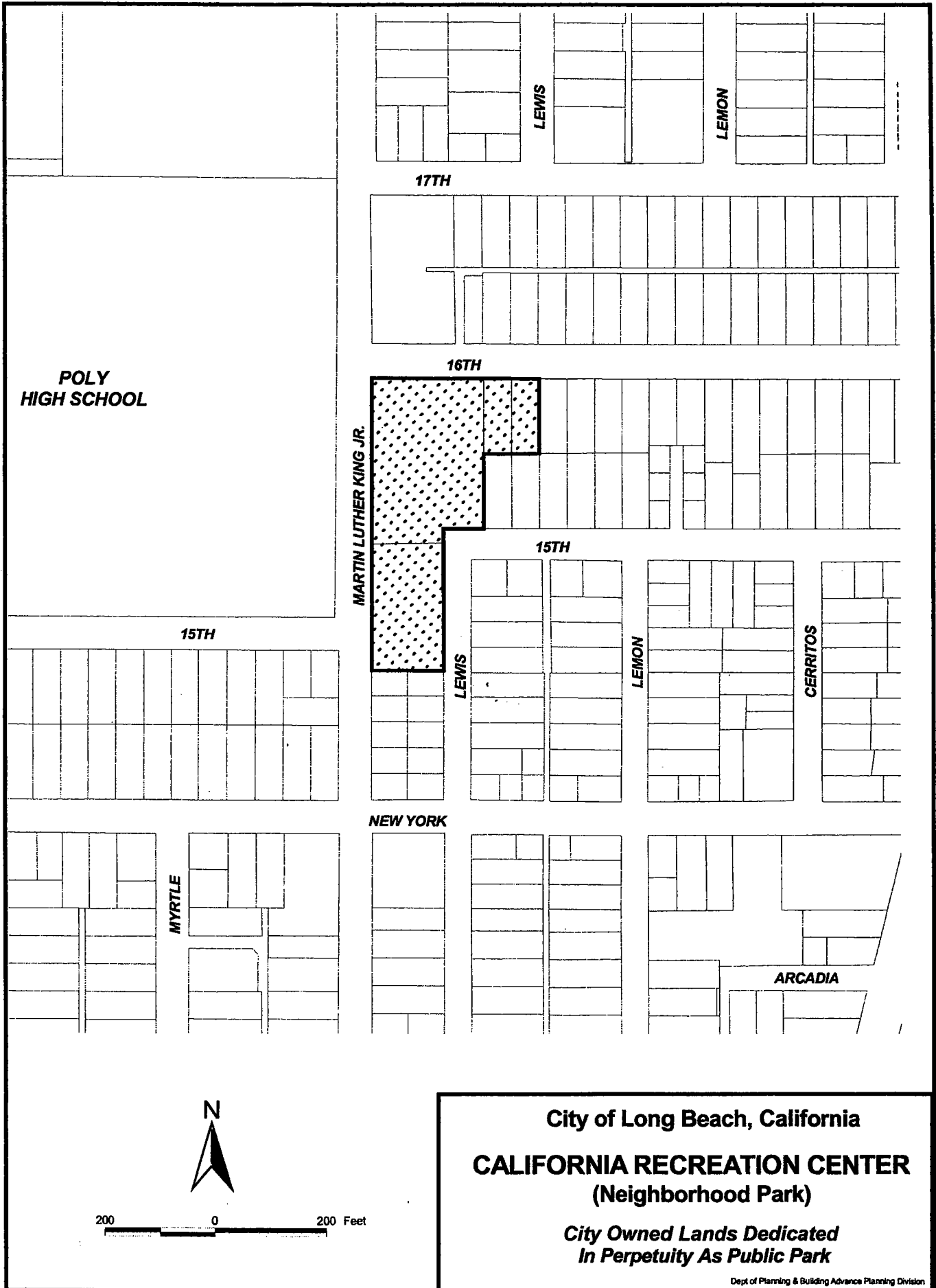
**City of Long Beach, California**  
**BLUFF PARK**  
**(Greenway Park)**  
*City Owned Lands Dedicated  
 In Perpetuity As Public Park*  
**Exhibit "A"**



City of Long Beach, California  
**BOUTON CREEK PARK**  
 (Mini Park)  
*City Owned Lands Dedicated  
 In Perpetuity As Public Park*

Dept of Planning & Building Advance Planning Division

**Exhibit "A"**



**POLY  
HIGH SCHOOL**

**17TH**

**16TH**

**15TH**

**15TH**

**NEW YORK**

**ARCADIA**

**MYRTLE**

**LEWIS**

**LEMON**

**MARTIN LUTHER KING JR.**

**LEWIS**

**LEMON**

**CERRITOS**

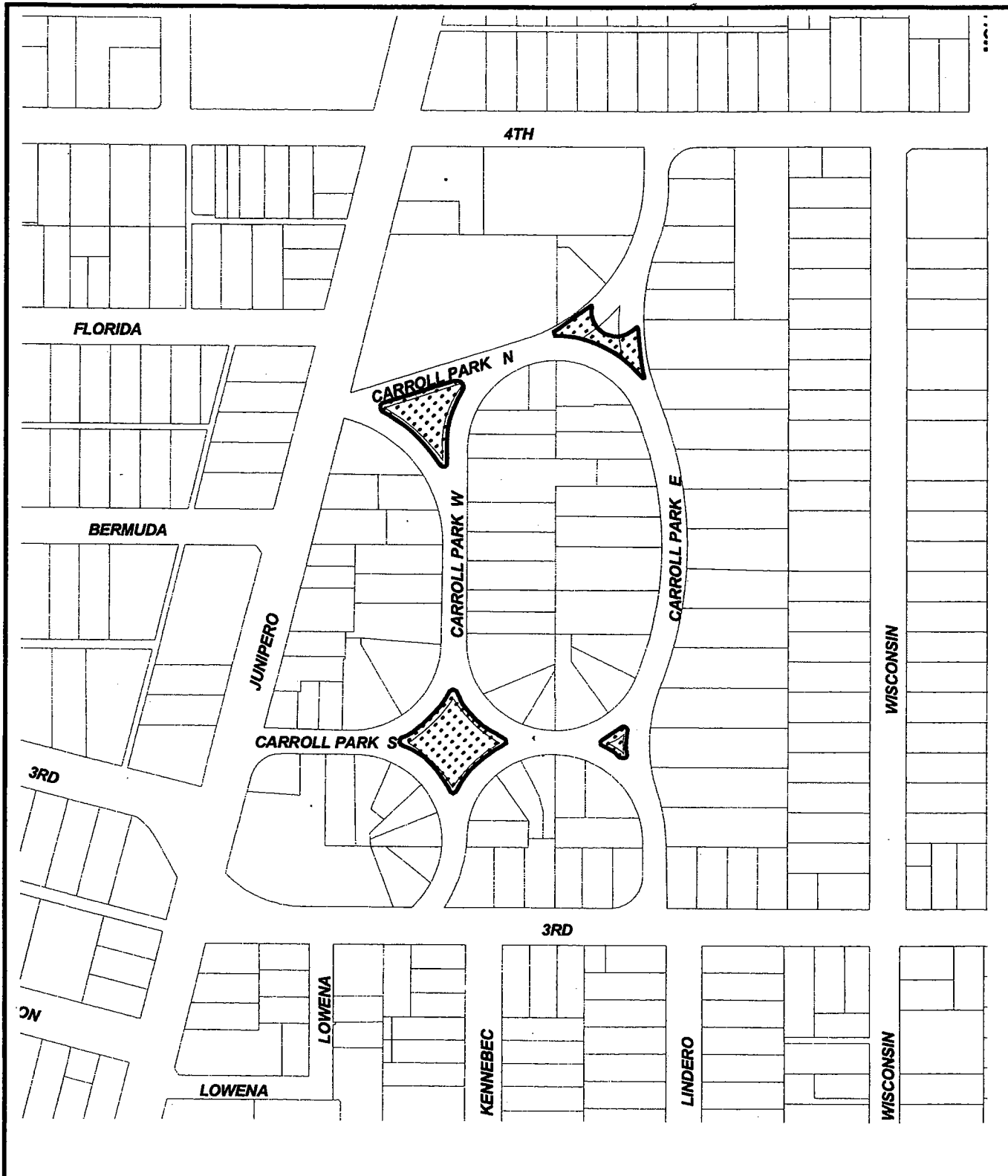
**City of Long Beach, California**

**CALIFORNIA RECREATION CENTER  
(Neighborhood Park)**

**City Owned Lands Dedicated  
In Perpetuity As Public Park**

Dept of Planning & Building Advance Planning Division

**Exhibit "A"**

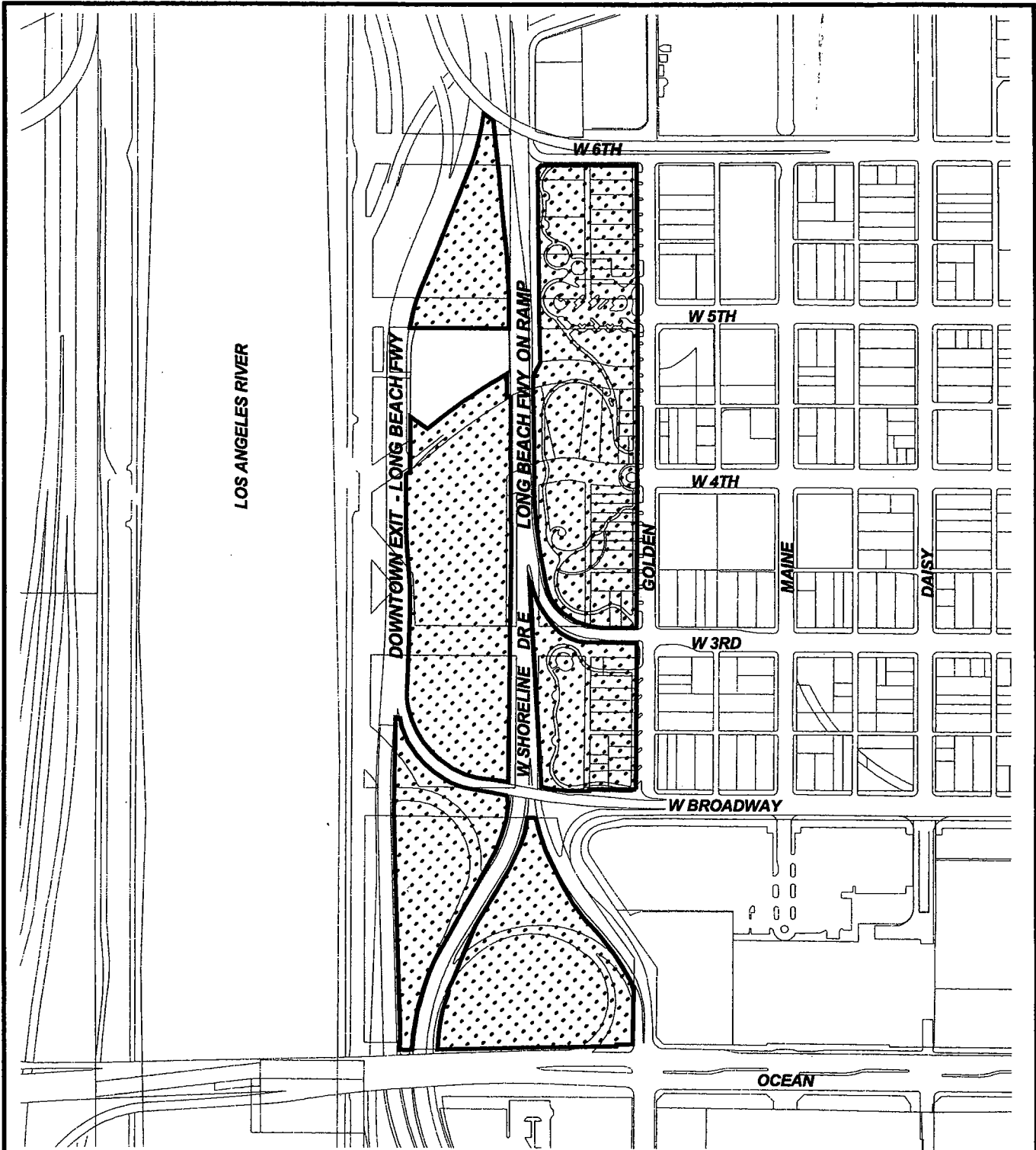


200 0 200 Feet

City of Long Beach, California  
**CARROLL PARK**  
 (Mini Park)  
*City Owned Lands Dedicated  
 In Perpetuity As Public Park*

Dept of Planning & Building Advance Planning Division

Exhibit "A"



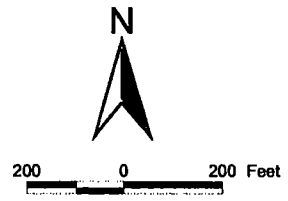
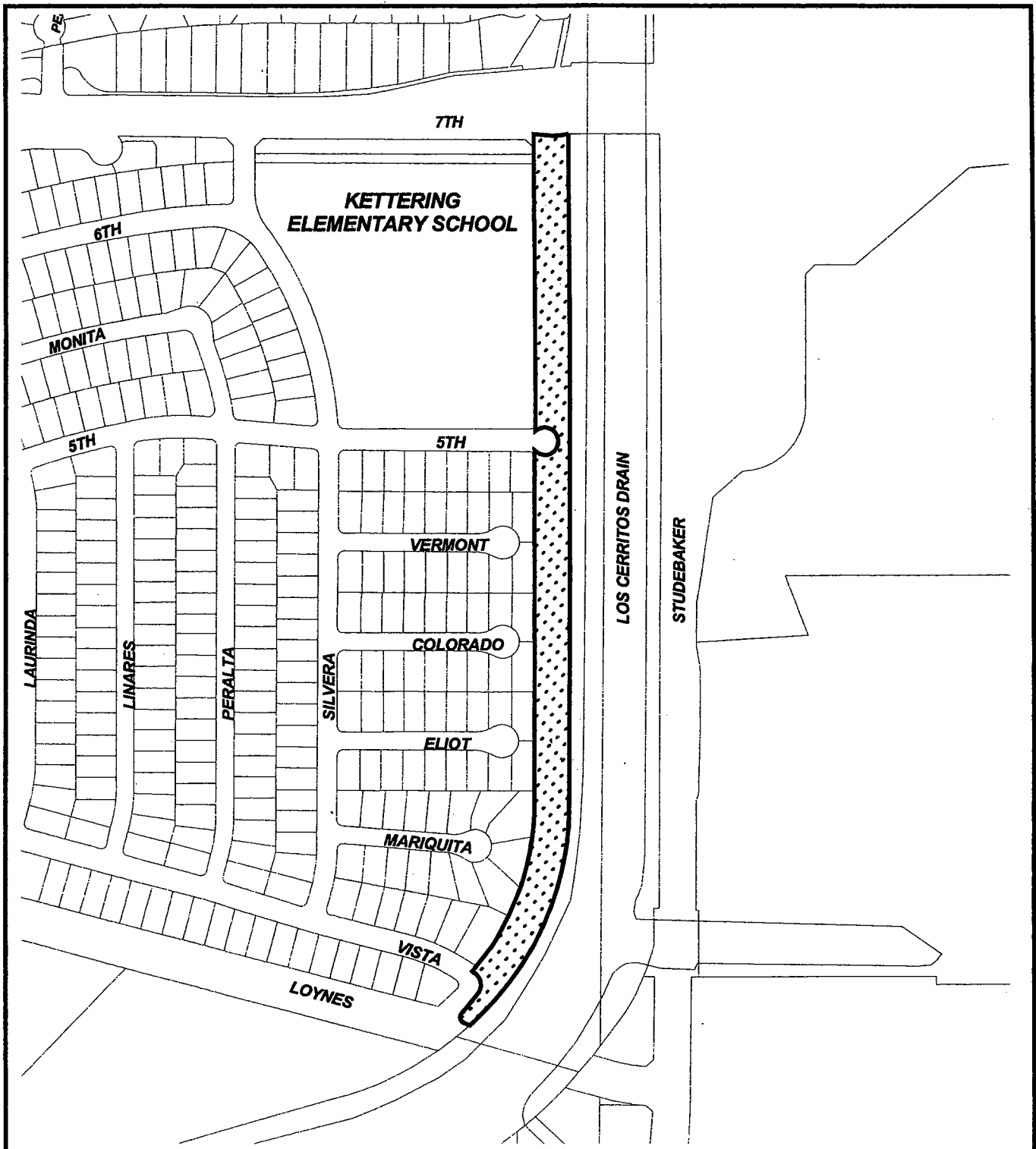
City of Long Beach, California

**CESAR CHAVEZ PARK**  
**(Community Park)**

*City Owned Lands Dedicated  
 In Perpetuity As Public Park*

Dept of Planning & Building Advance Planning Division


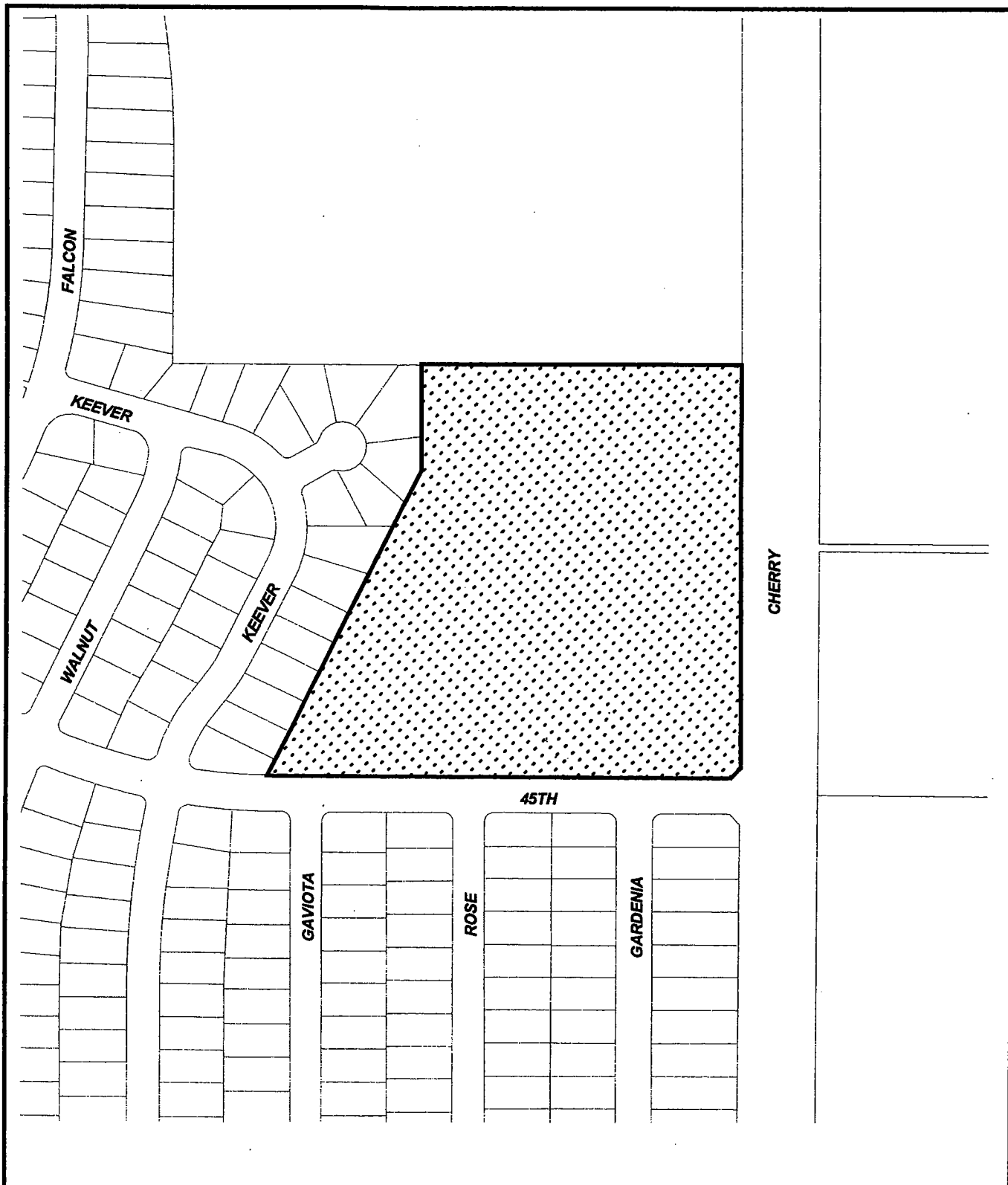
**Exhibit "A"**



City of Long Beach, California  
**CHANNEL VIEW PARK**  
 (Greenway Park)  
 City Owned Lands Dedicated  
 In Perpetuity As Public Park

Dept of Planning & Building Advance Planning Division

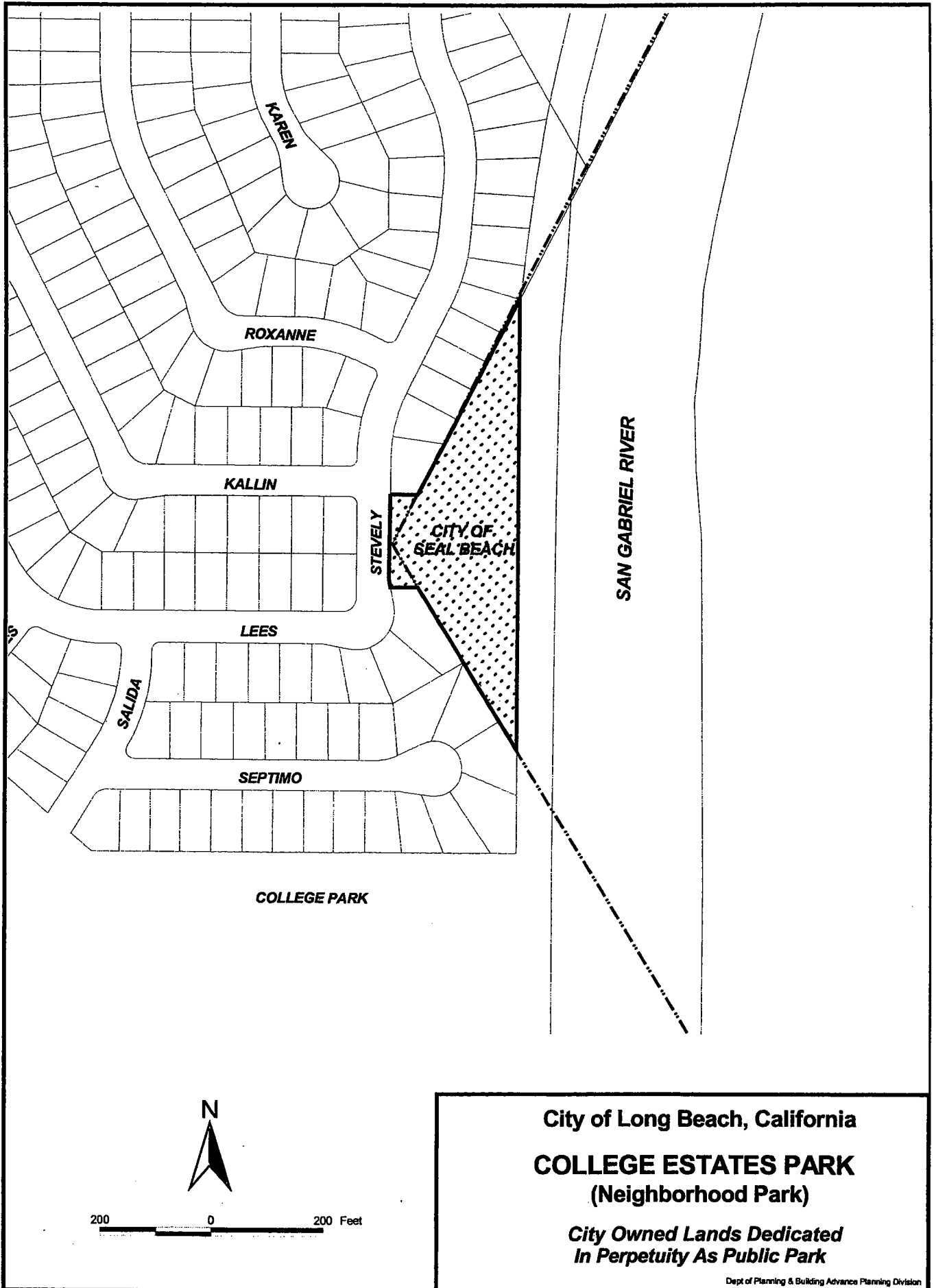
Exhibit "A"



**City of Long Beach, California**  
**CHERRY PARK**  
**(Community Park)**  
*City Owned Lands Dedicated  
 In Perpetuity As Public Park*

Dept of Planning & Building Advance Planning Division

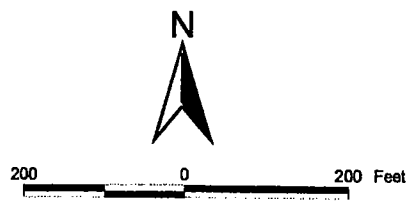
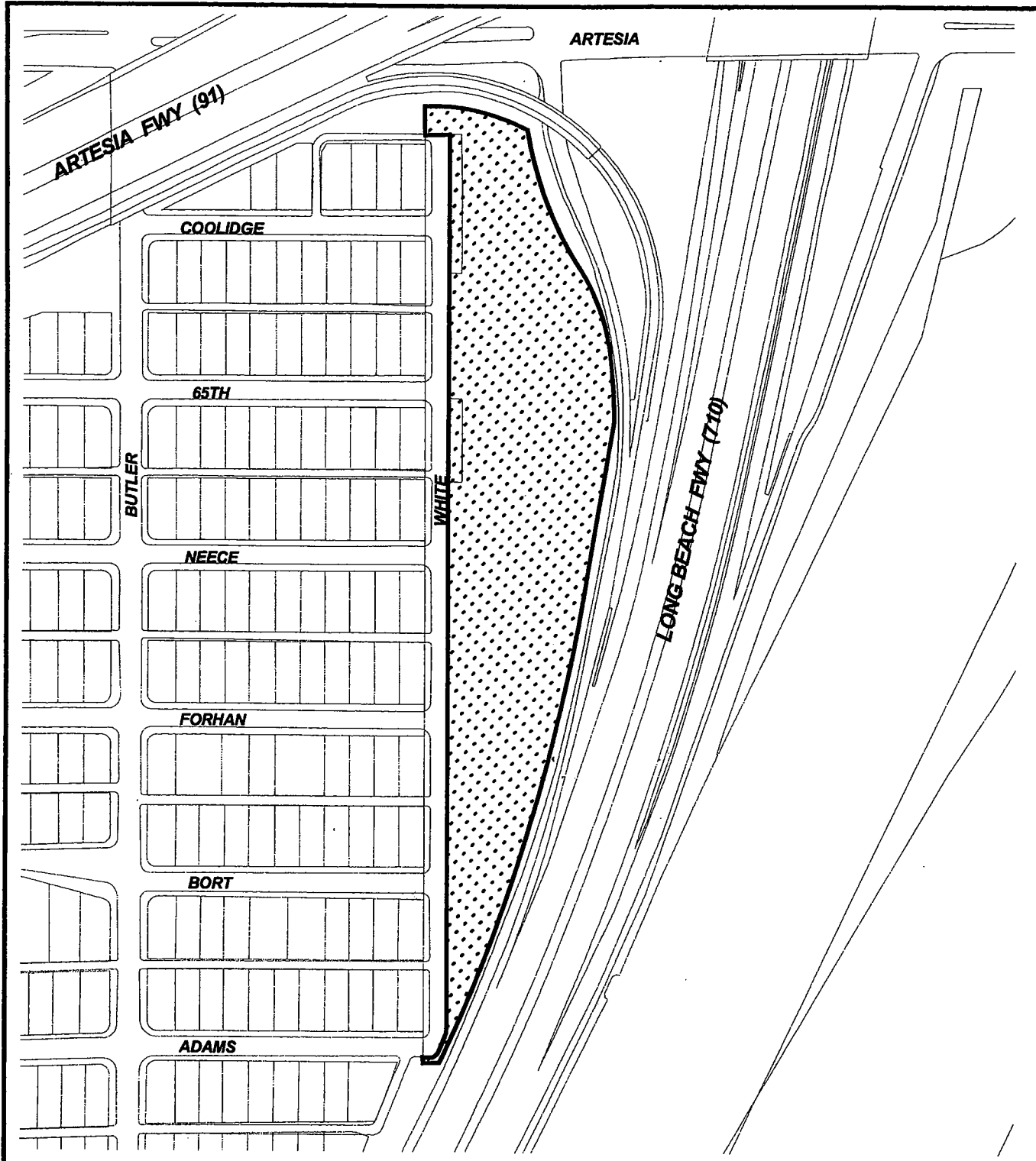




City of Long Beach, California  
**COLLEGE ESTATES PARK**  
(Neighborhood Park)

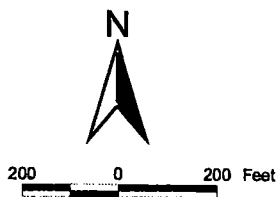
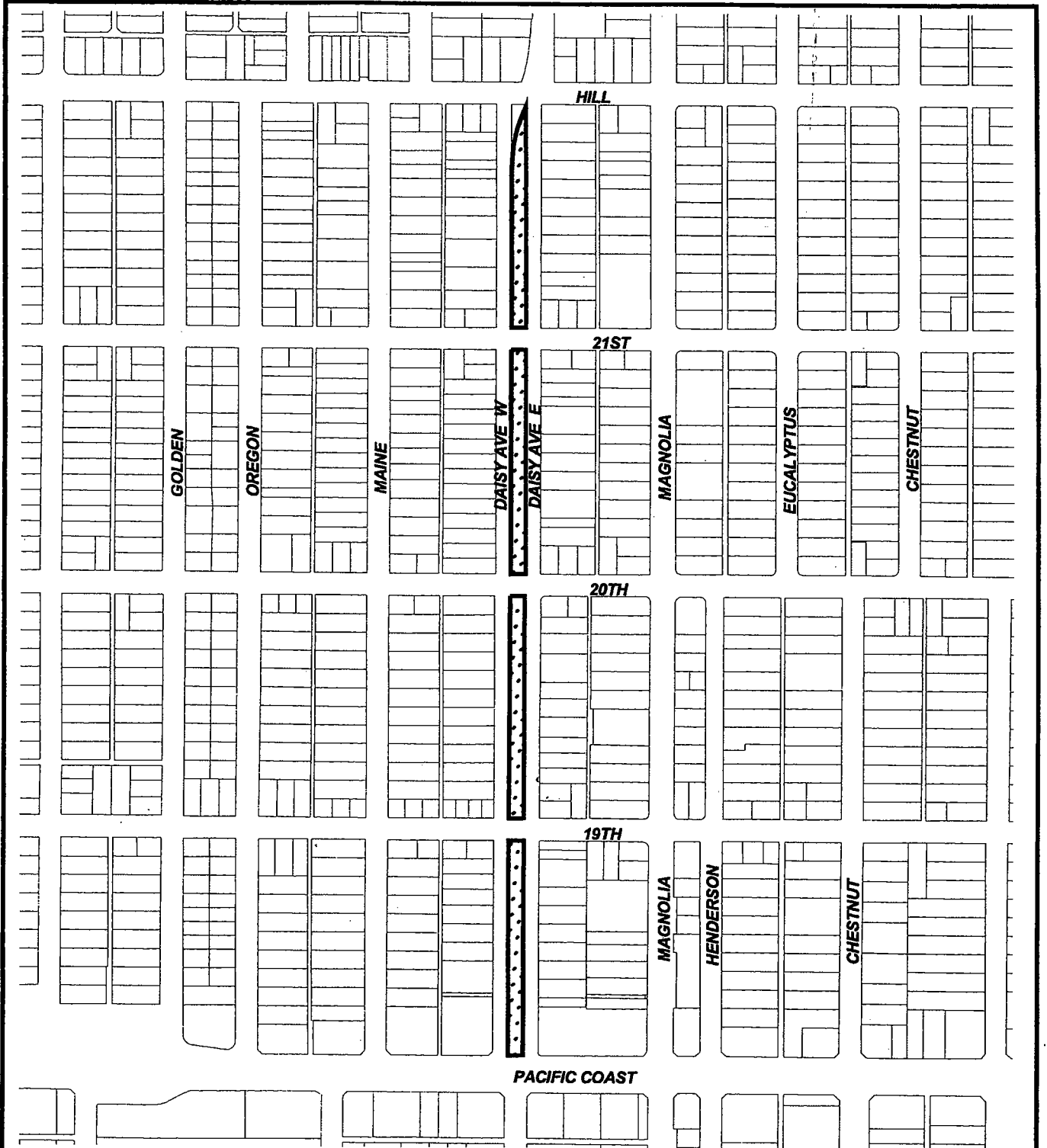
*City Owned Lands Dedicated  
In Perpetuity As Public Park*

Dept of Planning & Building Advance Planning Division




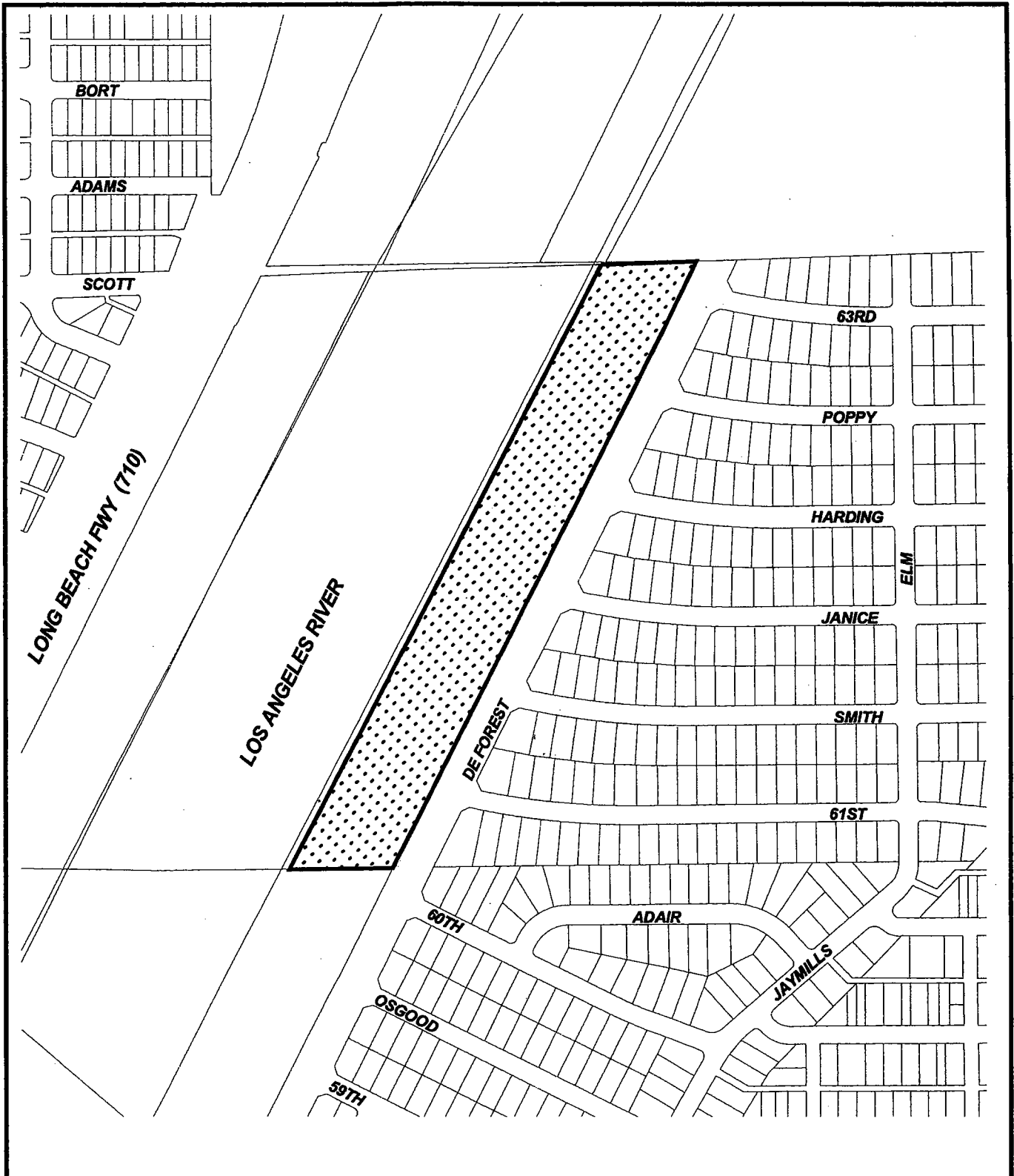
City of Long Beach, California  
**COOLIDGE PARK**  
 (Neighborhood Park)  
*City Owned Land Dedicated  
 In Perpetuity As Public Park*

Dept of Planning & Building Advance Planning Division



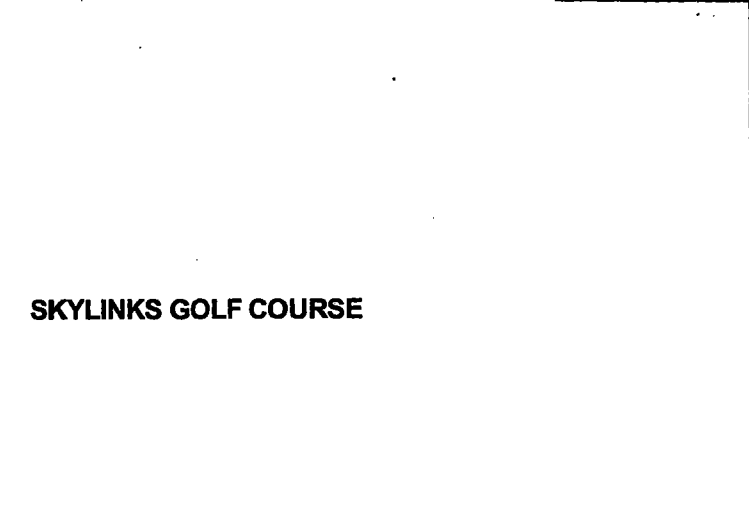
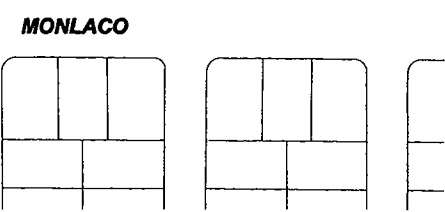
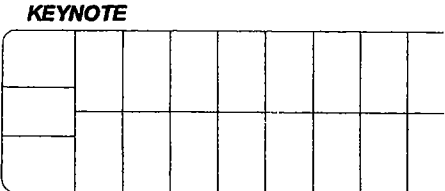
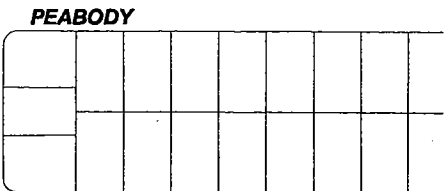
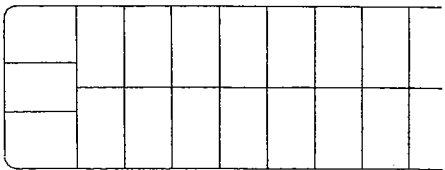
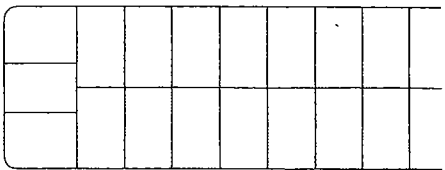
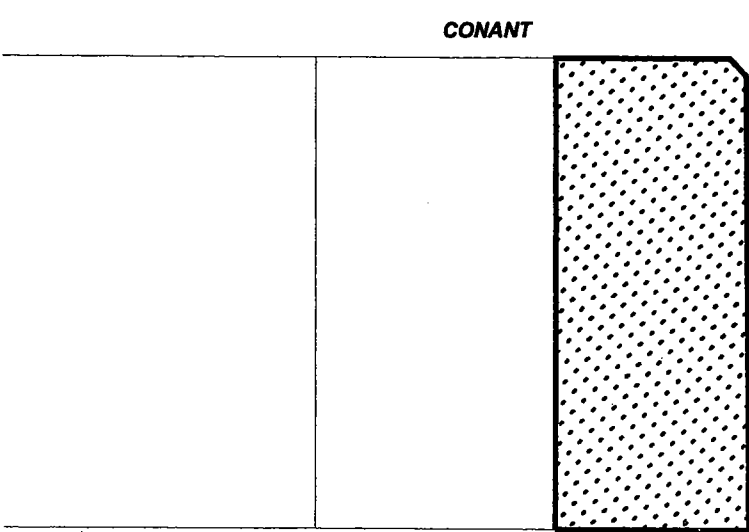
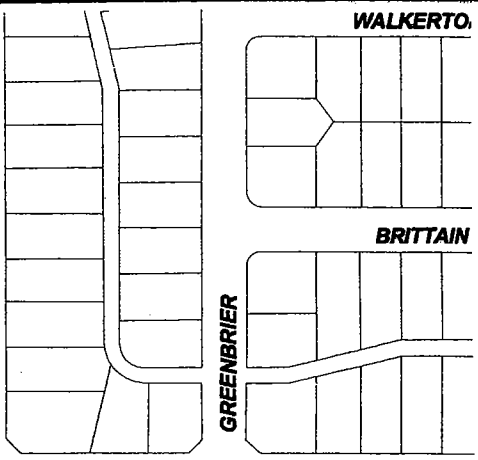

City of Long Beach, California  
**DAISY AVENUE PARK**  
 (Greenway Park)  
 City Owned Lands Dedicated  
 In Perpetuity As Public Park  
Dept of Planning & Building Advance Planning Division

**Exhibit "A"**



City of Long Beach, California  
**DE FOREST PARK**  
 (Neighborhood Park)  
 City Owned Lands Dedicated  
 In Perpetuity As Public Park  
Dept of Planning & Building Advance Planning Division

**Exhibit "A"**



SKYLINKS GOLF COURSE



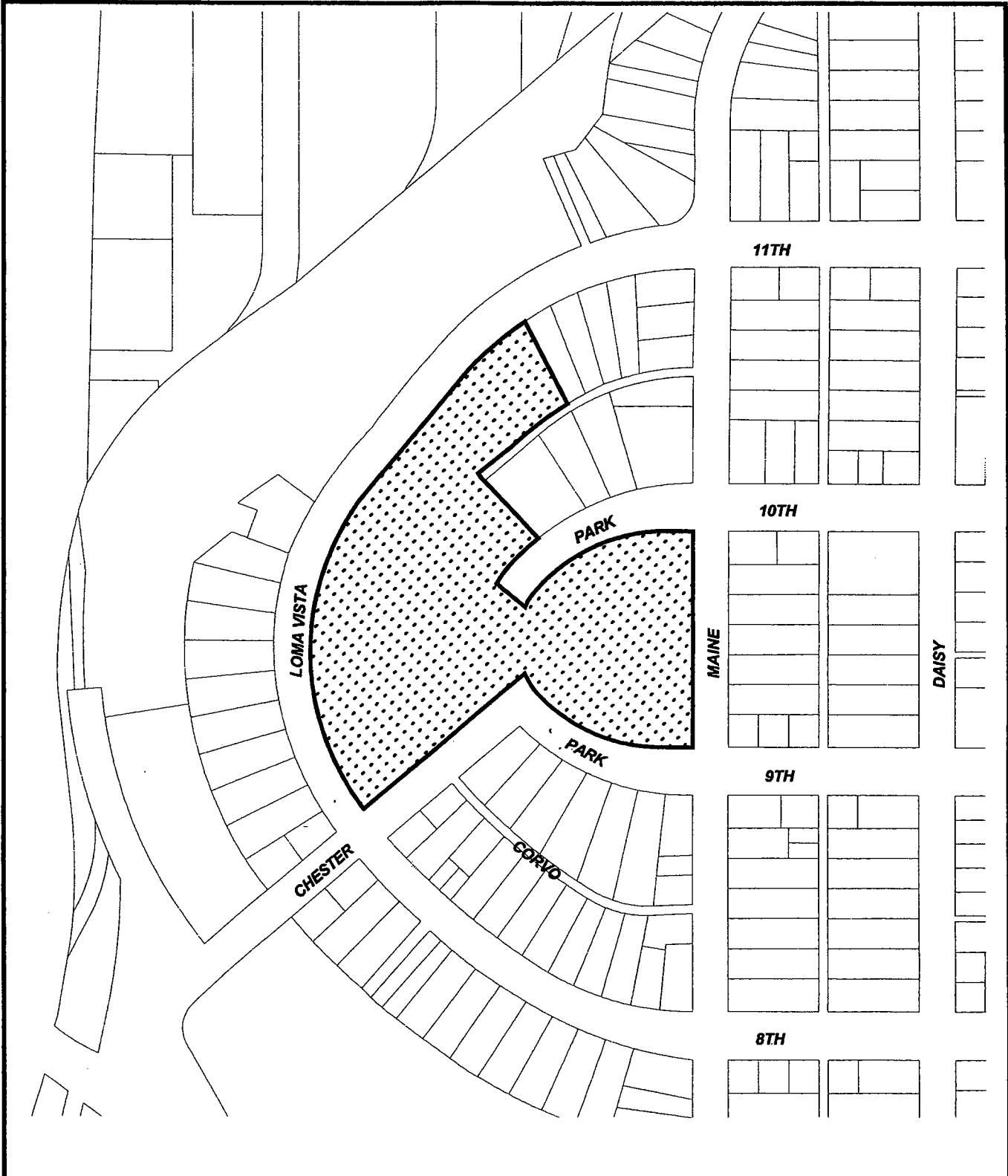
City of Long Beach, California

**DOUGLAS PARK  
(Mini Park)**

*City Owned Lands Dedicated  
In Perpetuity As Public Park*

Dept of Planning & Building Advance Planning Division

**Exhibit "A"**

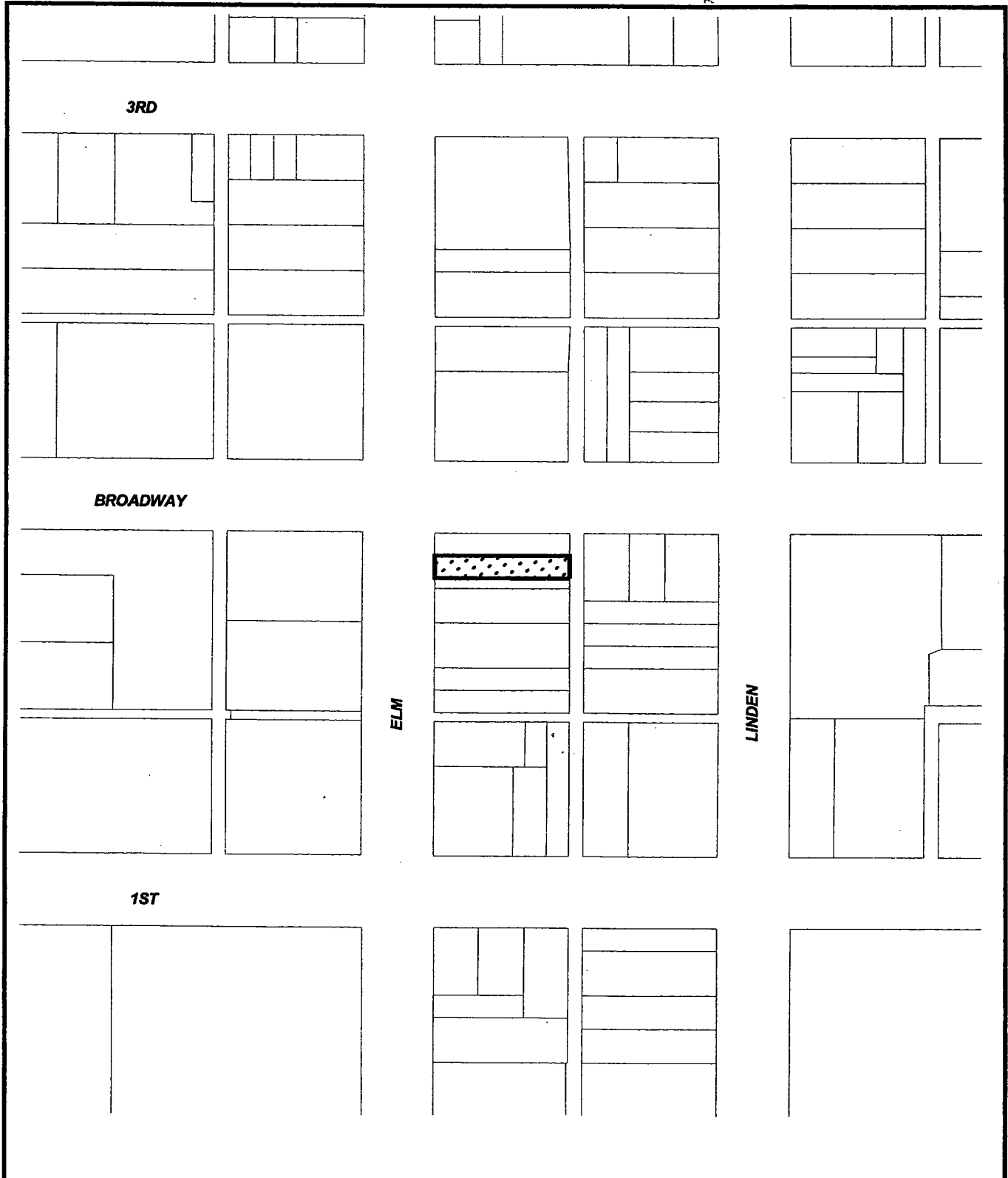


200 0 200 Feet

**City of Long Beach, California**  
**DRAKE PARK**  
 (Neighborhood Park)  
*City Owned Lands Dedicated  
 In Perpetuity As Public Park*

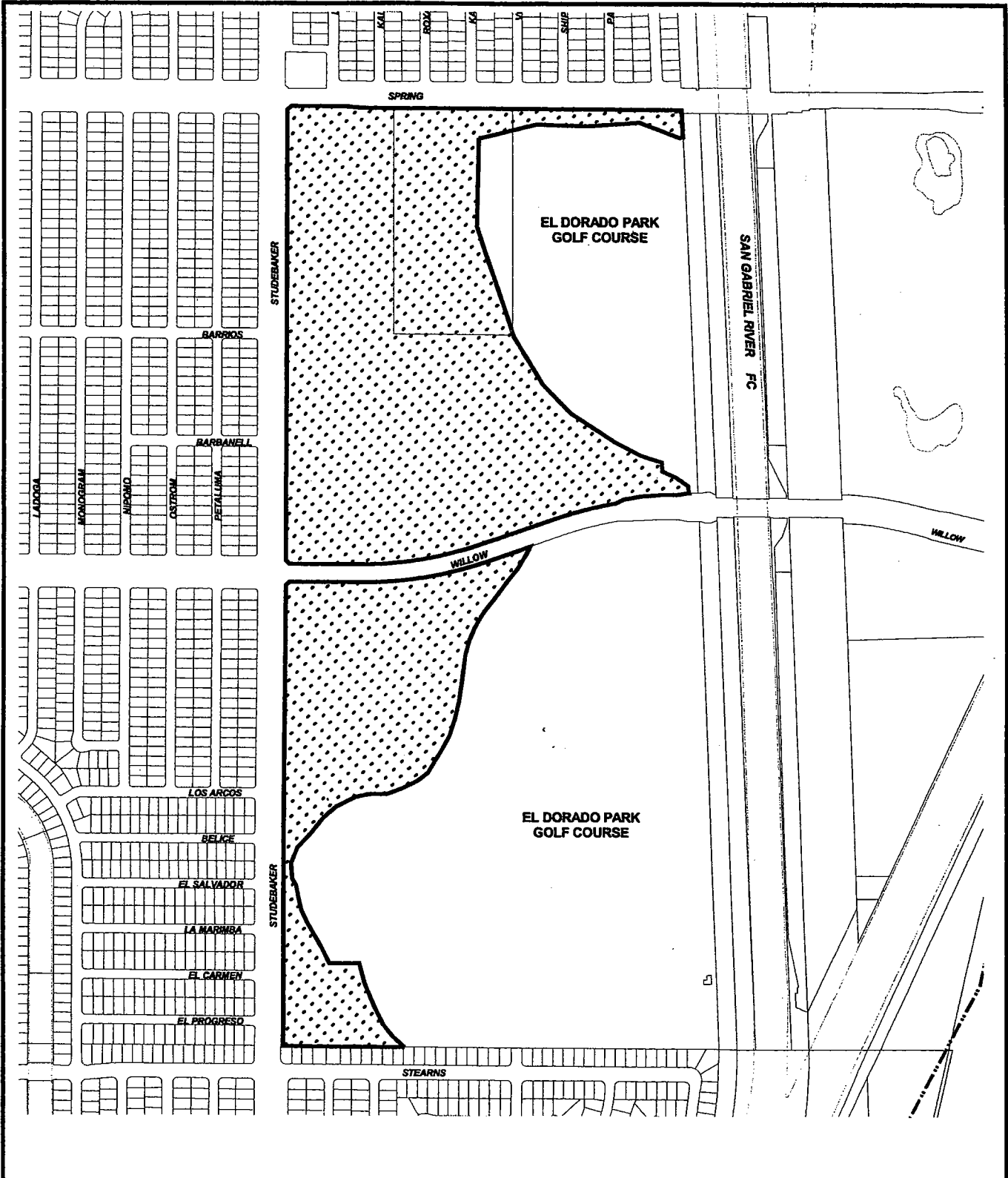
Dept of Planning & Building Advance Planning Division

**Exhibit "A"**



**City of Long Beach, California**  
**EAST VILLAGE ARTS PARK**  
**(Mini Park)**  
*City Owned Lands Dedicated  
 In Perpetuity As Public Park*

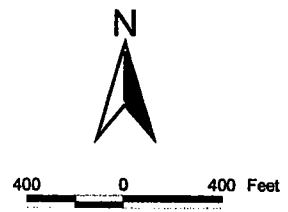
Dept of Planning & Building Advance Planning Division



City of Long Beach, California  
**EL DORADO PARK**  
**(WEST AREA 1)**  
**(Community Park)**  
*City Owned Lands Dedicated*  
*In Perpetuity As Public Park*  
Dept of Planning & Building Advance Planning Division

**Exhibit "A"**

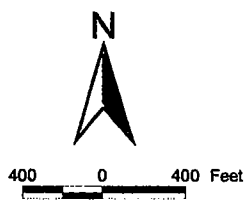
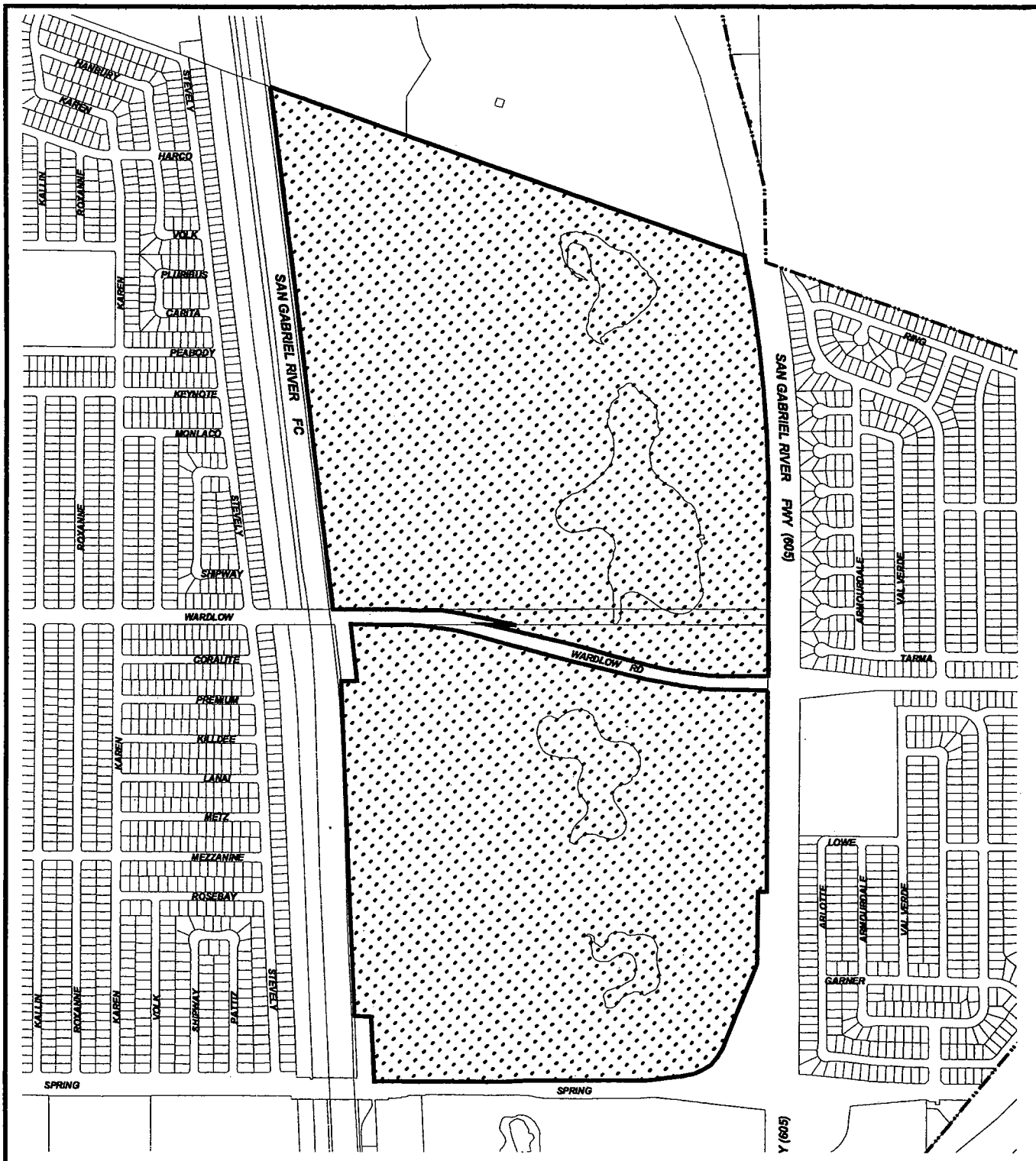




**City of Long Beach, California**  
**EL DORADO PARK**  
**(Golf Course)**  
*City Owned Lands Dedicated*  
*In Perpetuity As Public Park*

Dept of Planning & Building Advance Planning Division

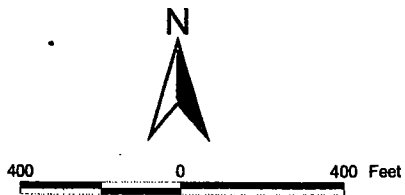
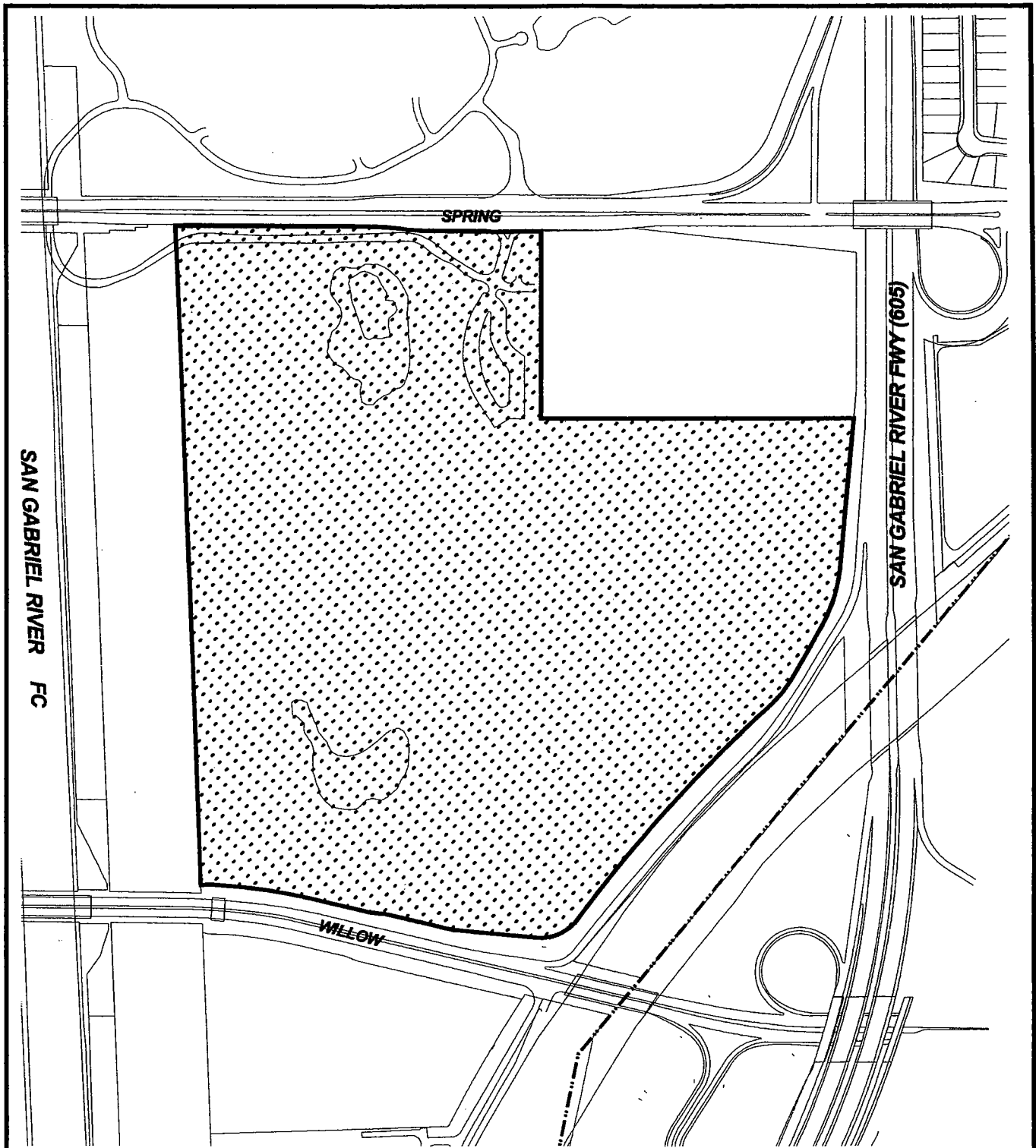
**Exhibit "A"**



**City of Long Beach, California**  
**EL DORADO PARK**  
**(Regional Park)**  
*City Owned Lands Dedicated*  
*In Perpetuity As Public Park*

Dept of Planning & Building Advance Planning Division

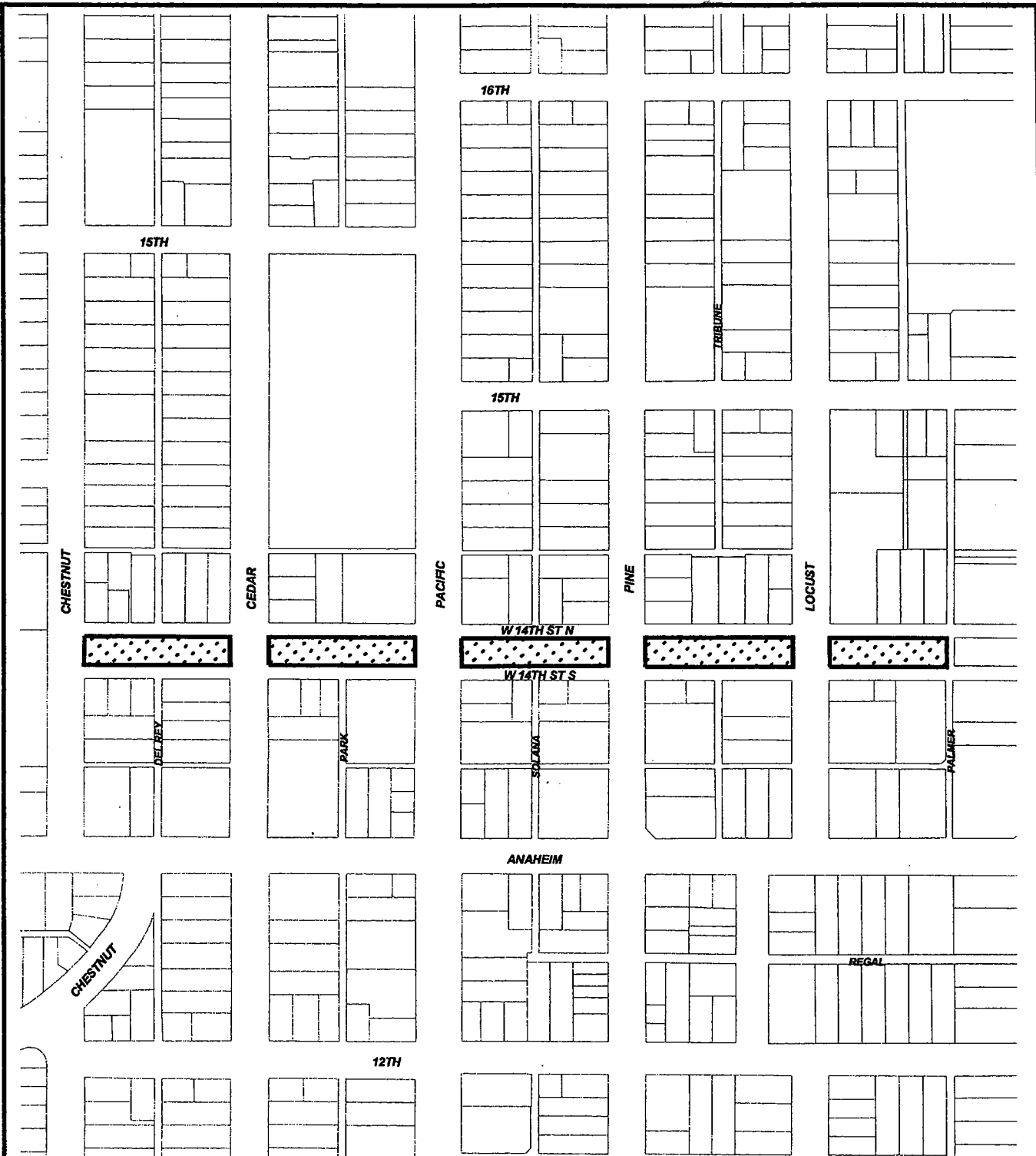
**Exhibit "A"**



**City of Long Beach, California**  
**EL DORADO PARK**  
**(NATURE CENTER & COMMUNITY GARDENS)**  
**(Special Use Park)**  
*City Owned Lands Dedicated  
 In Perpetuity As Public Park*

Dept of Planning & Building Advance Planning Division

**Exhibit "A"**

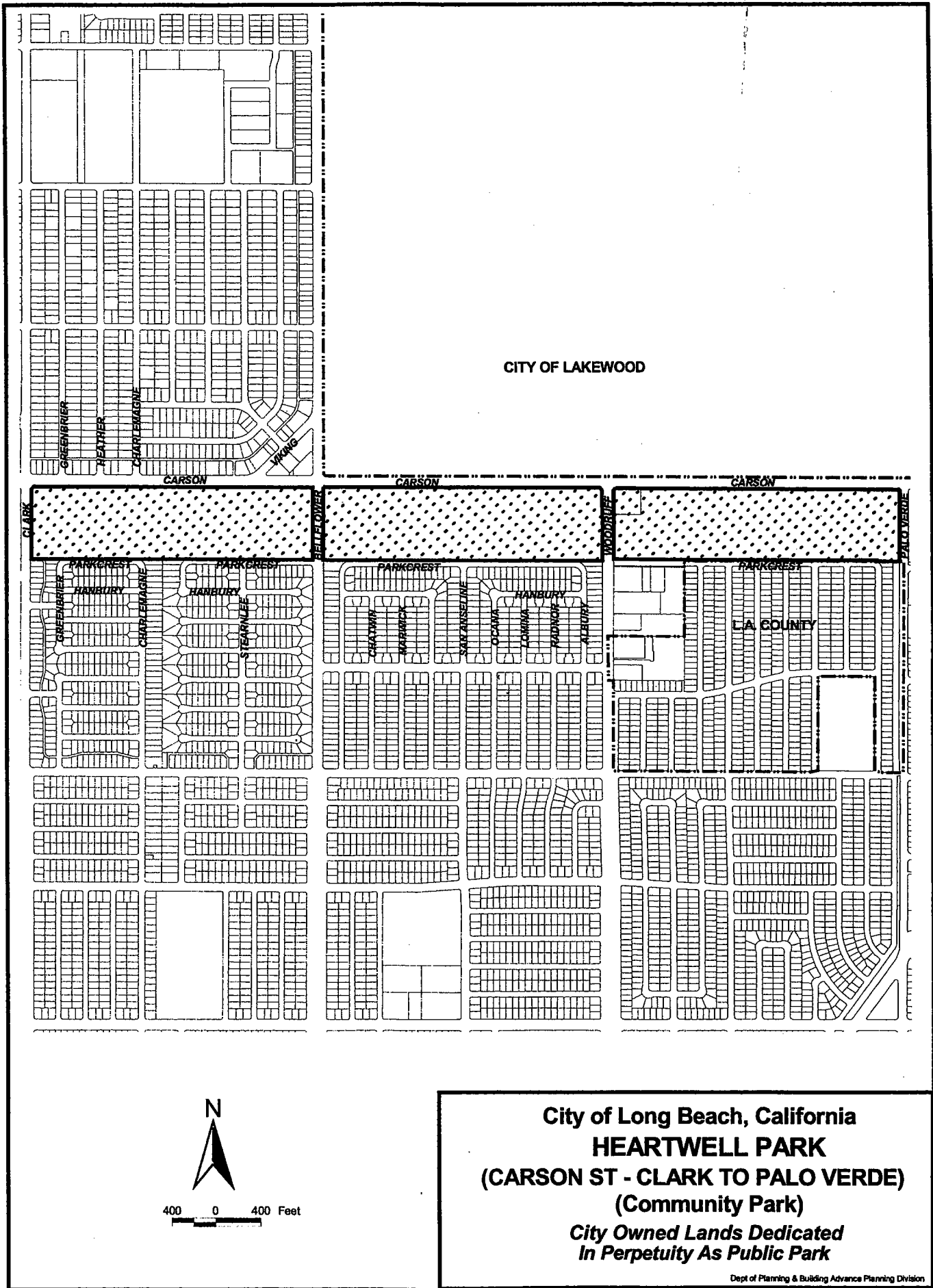


City of Long Beach, California  
**FOURTEENTH STREET PARK**  
 (Mini Park)

*City Owned Lands Dedicated  
 In Perpetuity As Public Park*

Dept of Planning & Building Advance Planning Division

**Exhibit "A"**



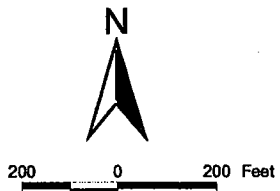
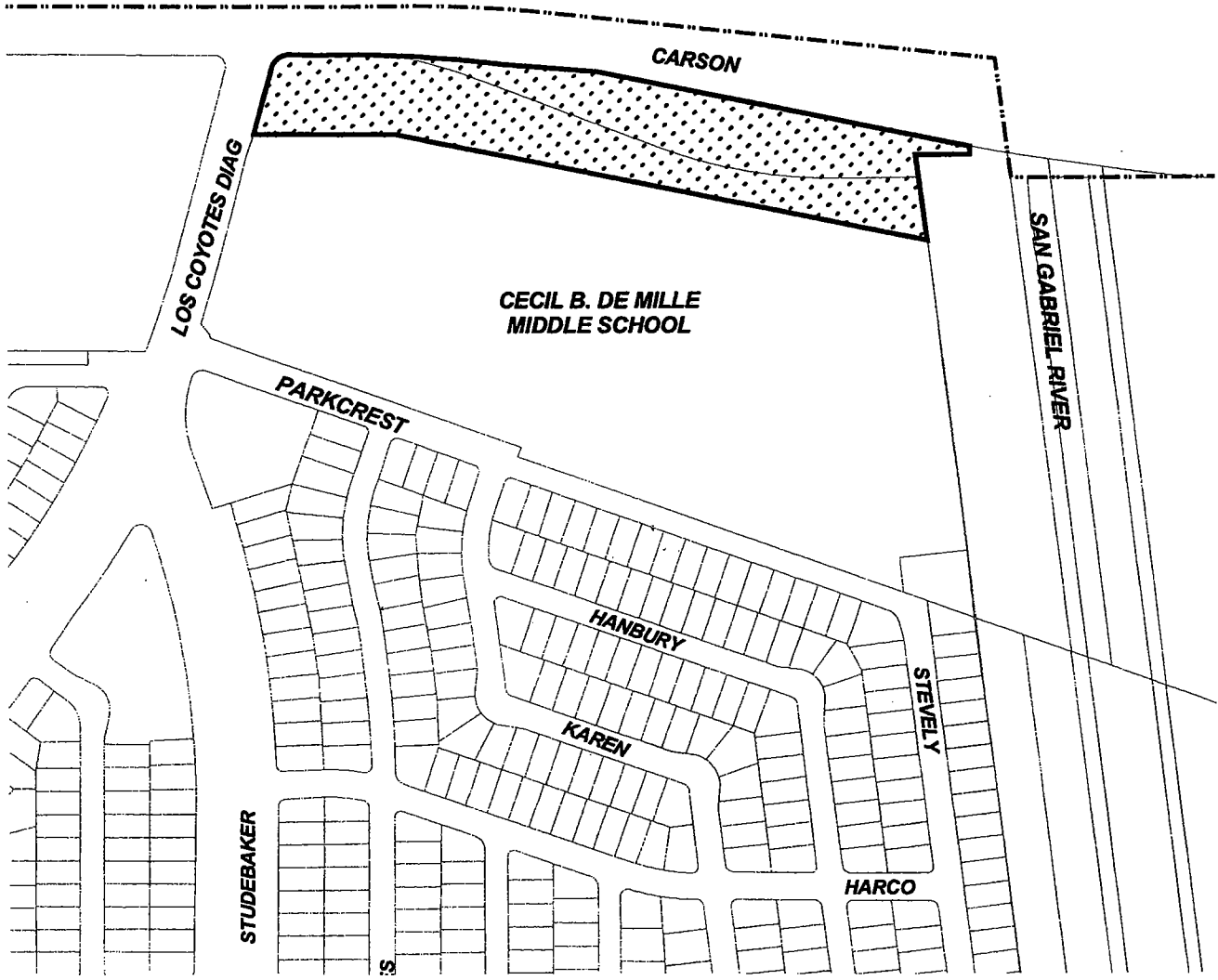
CITY OF LAKEWOOD

City of Long Beach, California  
**HEARTWELL PARK**  
 (CARSON ST - CLARK TO PALO VERDE)  
 (Community Park)  
 City Owned Lands Dedicated  
 In Perpetuity As Public Park

Dept of Planning & Building Advance Planning Division

Exhibit "A"

CITY OF LAKEWOOD

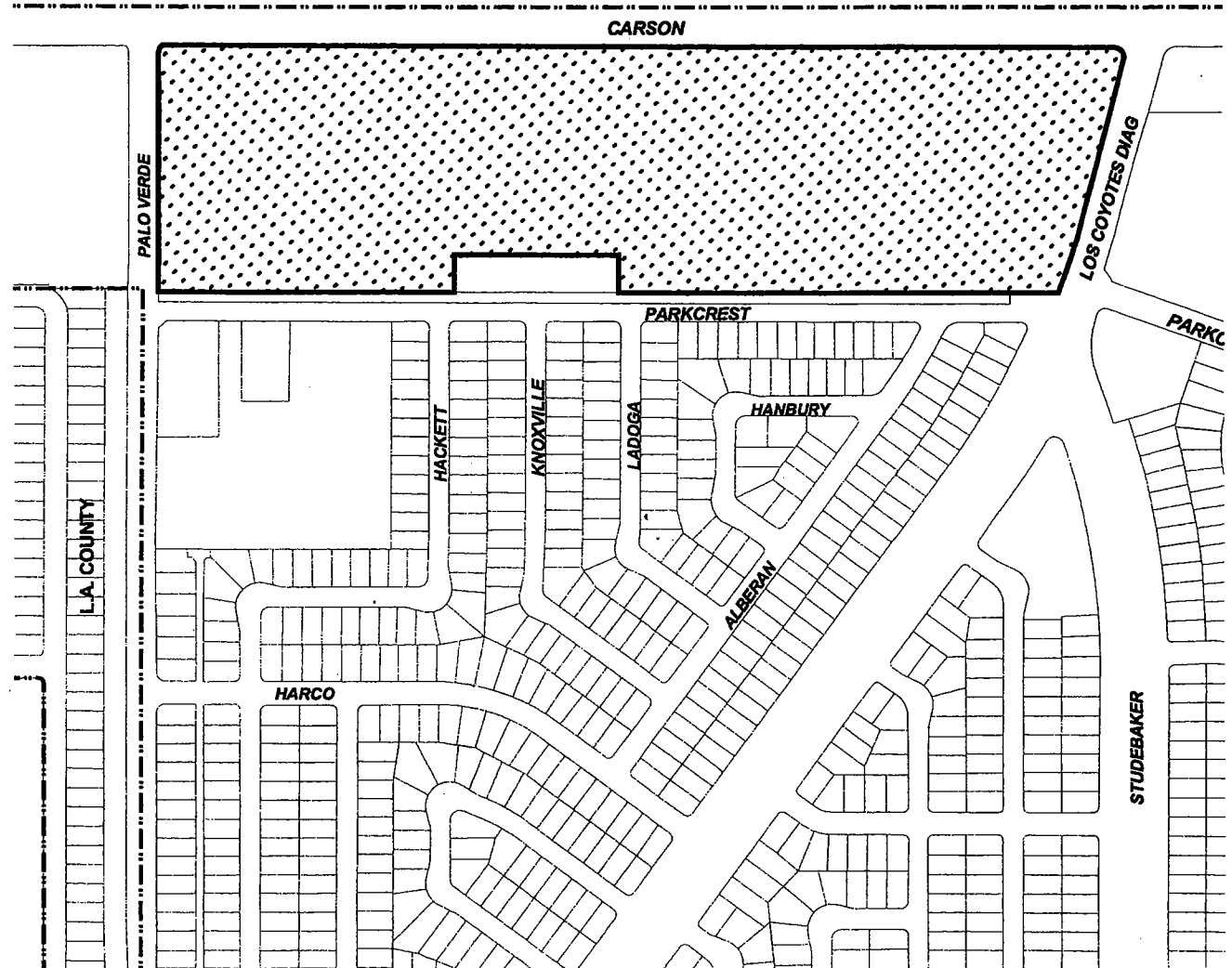


City of Long Beach, California  
**HEARTWELL PARK**  
**(CARSON ST - CAMPFIRE GIRLS CAMP)**  
**(Special Use Park)**  
*City Owned Lands Dedicated  
In Perpetuity As Public Park*

Dept of Planning & Building Advance Planning Division

Exhibit "A"

CITY OF LAKEWOOD



200 0 200 Feet

City of Long Beach, California


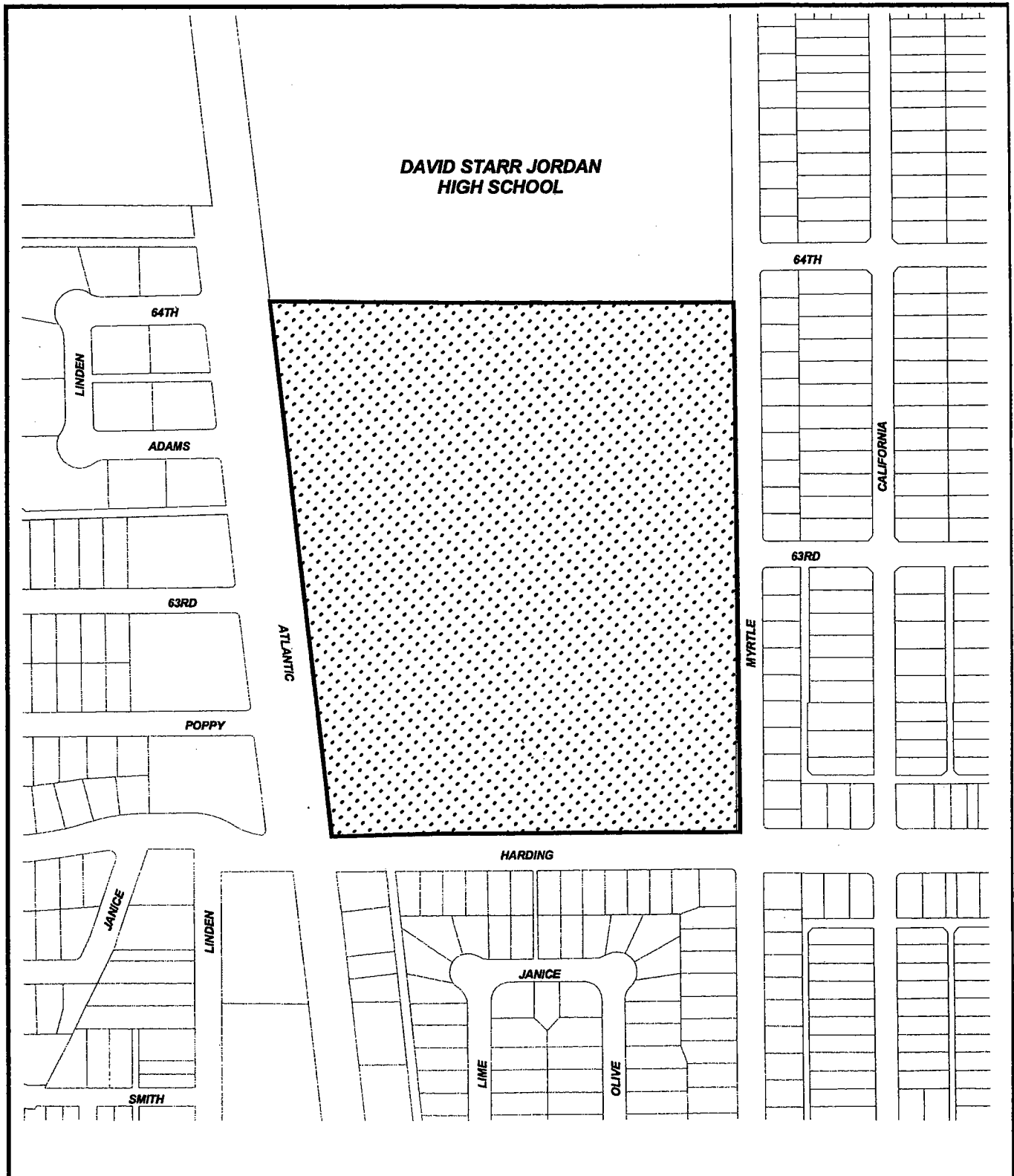
**HEARTWELL PARK  
(Golf Course)**

*City Owned Lands Dedicated  
In Perpetuity As Public Park*

Dept of Planning & Building Advance Planning Division

Exhibit "A"

**DAVID STARR JORDAN  
HIGH SCHOOL**




**City of Long Beach, California**  
**HOUGHTON PARK**  
**(Community Park)**  
**City Owned Lands Dedicated**  
**In Perpetuity As Public Park**  
Dept of Planning & Building Advance Planning Division



**ELIZABETH HUDSON  
ELEMENTARY SCHOOL**

**TERMINAL ISLAND FWY**



**HILL**

**23RD**

**WEBSTER**

**S**

**CABRILLO  
HIGH SCHOOL**



200 0 200 Feet

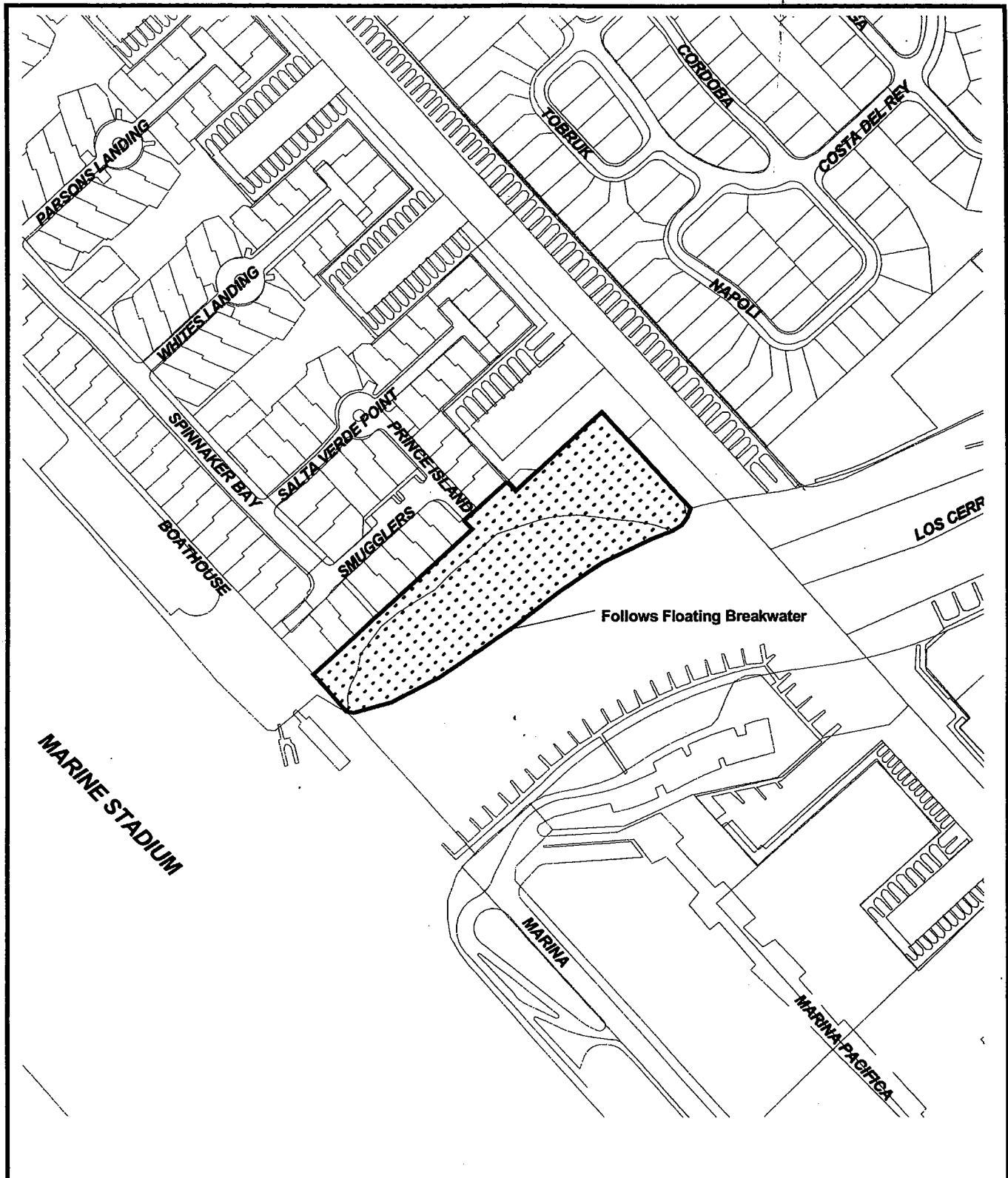
**City of Long Beach, California**

**HUDSON PARK  
(Neighborhood Park)**

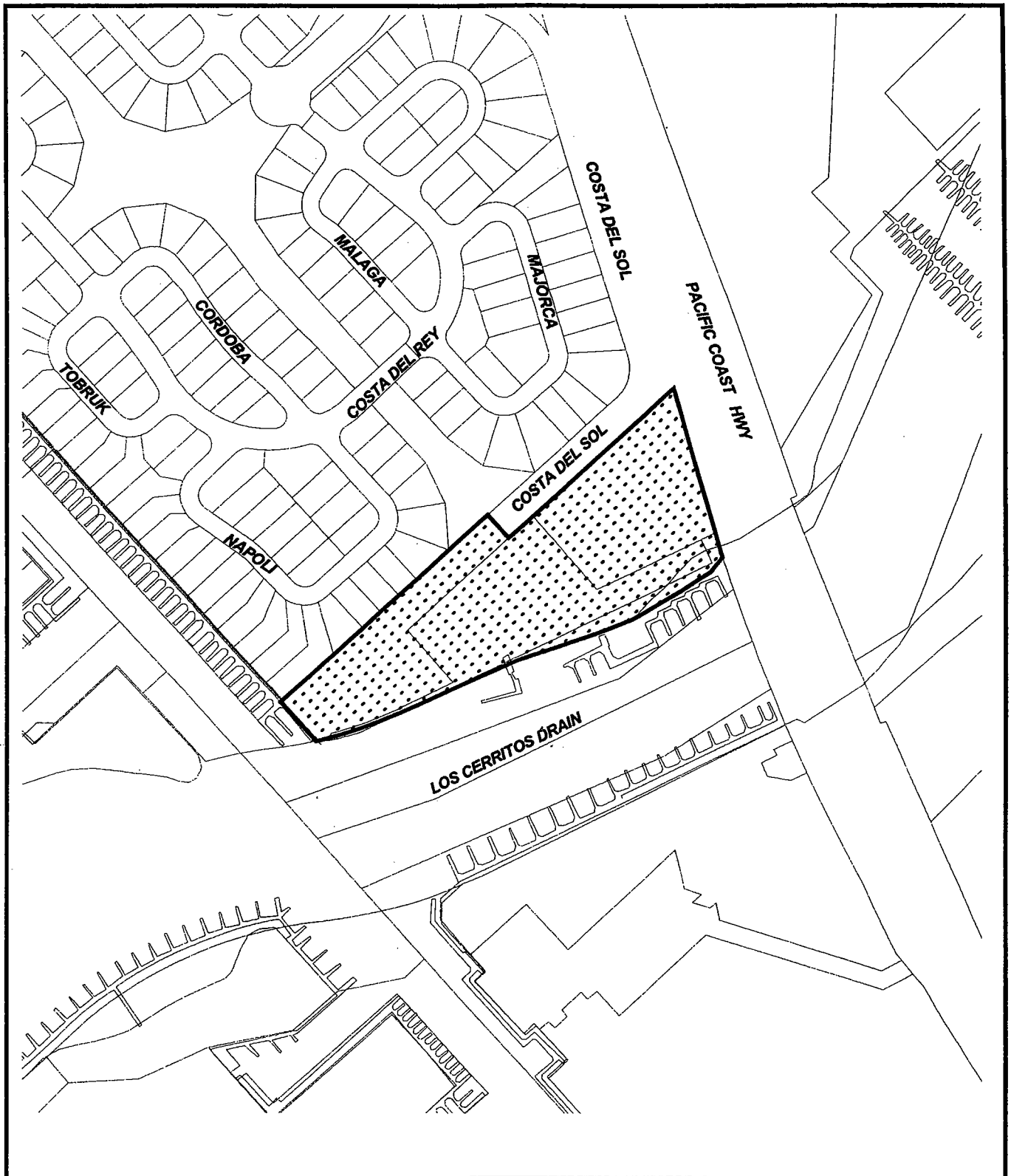
**City Owned Lands Dedicated  
In Perpetuity As Public Park**

Dept of Planning & Building Advance Planning Division

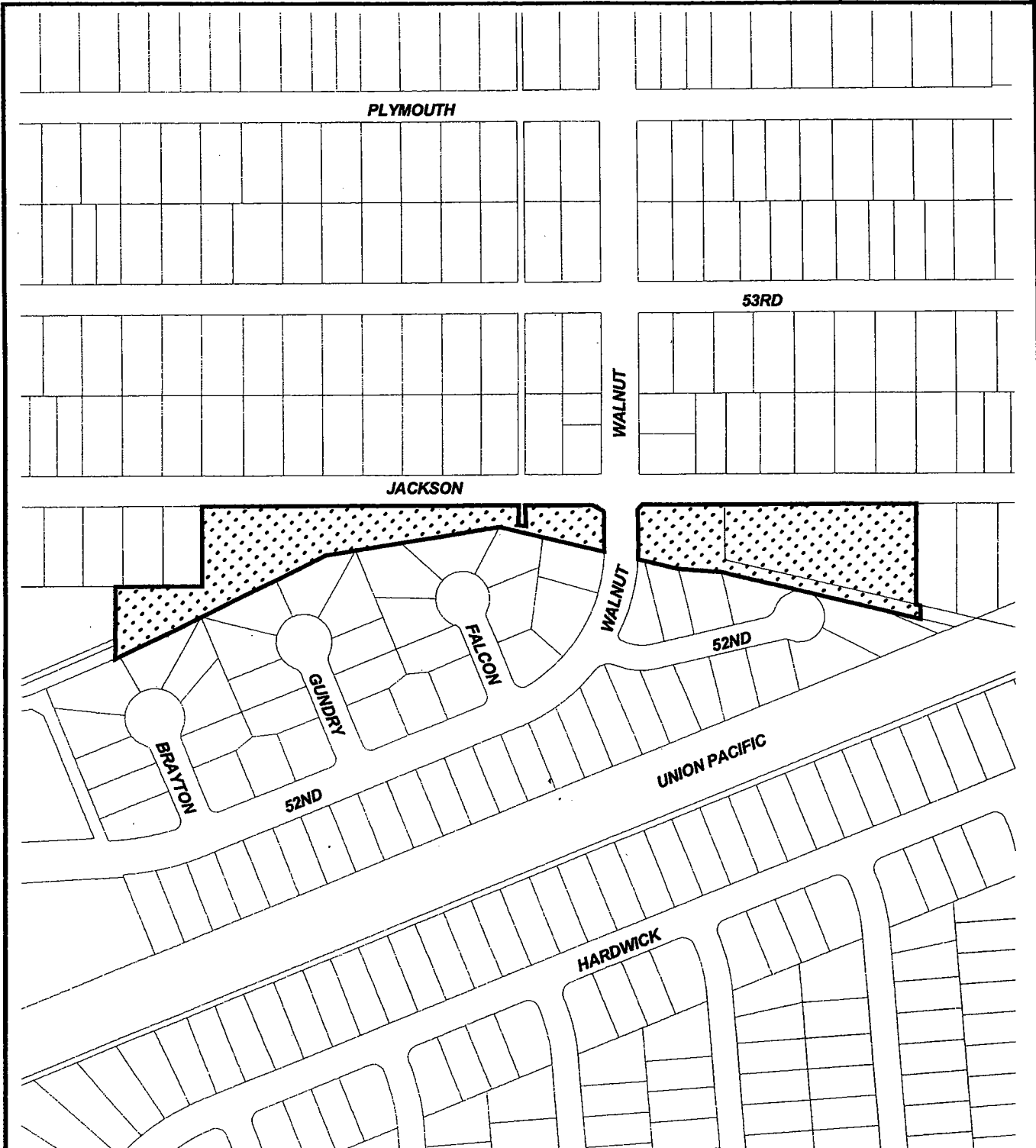
**Exhibit "A"**



**City of Long Beach, California**  
**JACK DUNSTER**  
**MARINE BIOLOGICAL RESERVE**  
**(Special Use Park)**  
*City Owned Lands Dedicated*  
*In Perpetuity As Public Park*



City of Long Beach, California  
**JACK NICHOL PARK**  
 (Greenway Park)  
 City Owned Lands Dedicated  
 In Perpetuity As Public Park  
Dept of Planning & Building Advance Planning Division



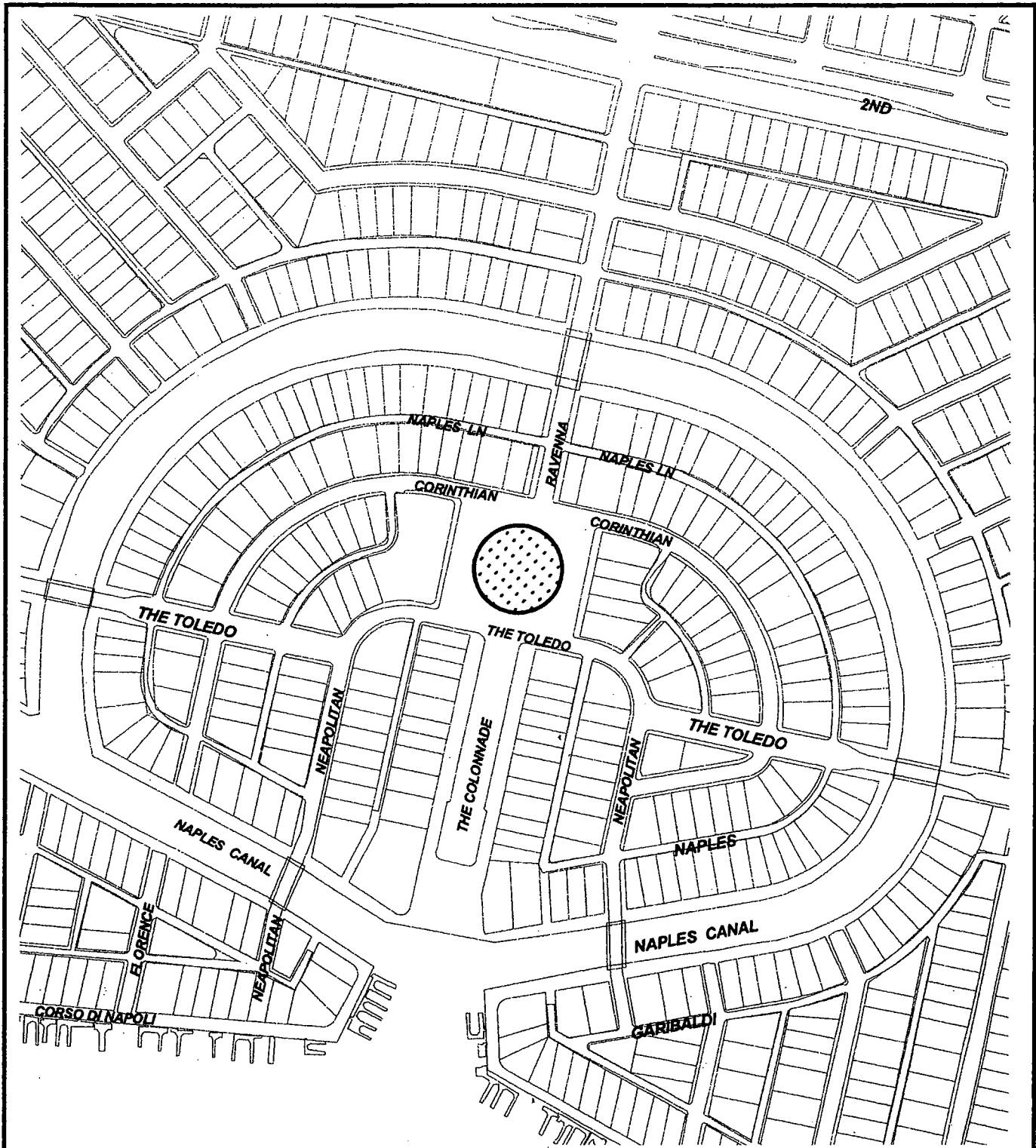
**City of Long Beach, California**

**JACKSON STREET PARK  
(Mini Park)**

*City Owned Lands Dedicated  
In Perpetuity As Public Park*


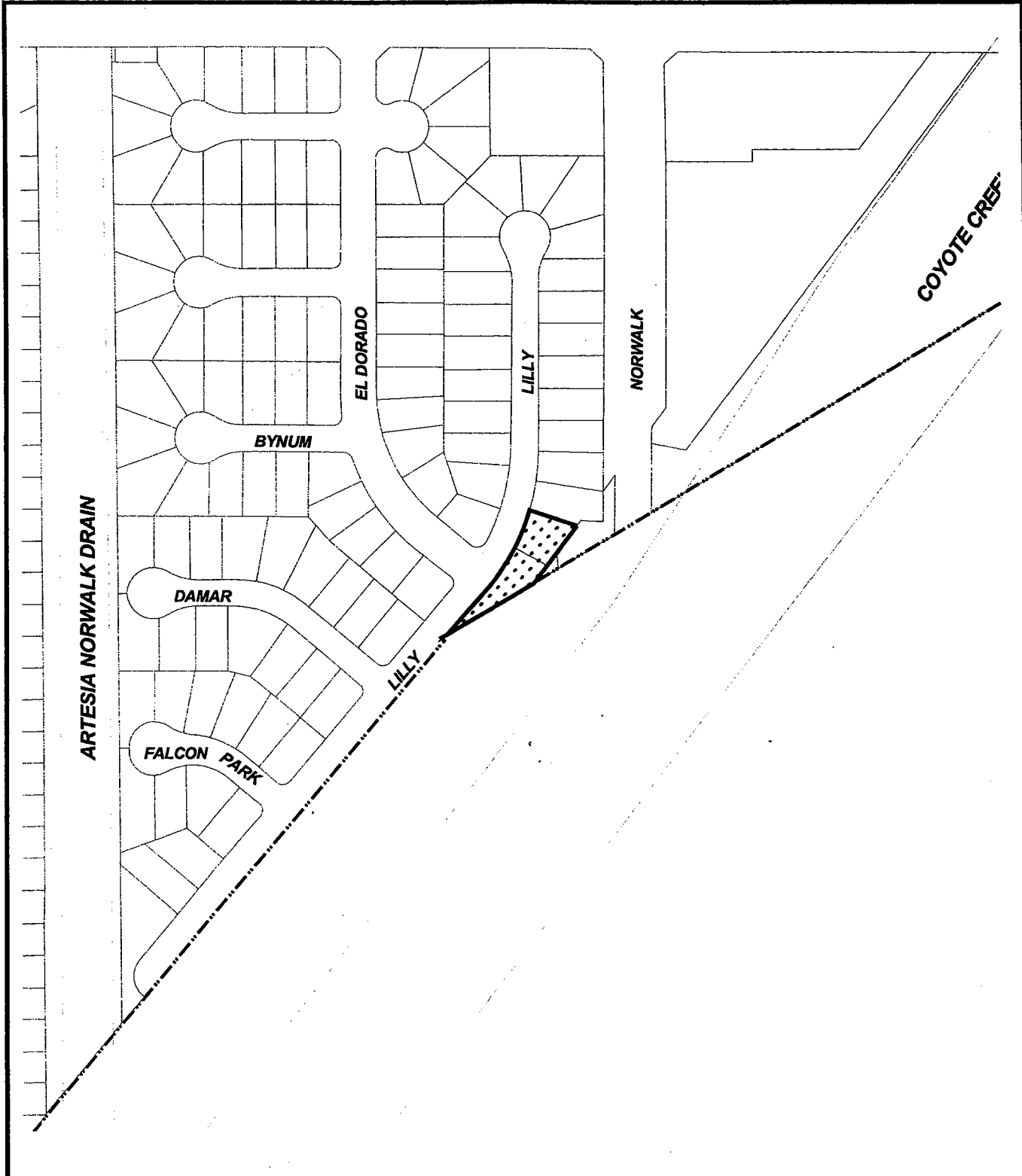
Dept of Planning & Building Advance Planning Division

**Exhibit "A"**



200 0 200 Feet

City of Long Beach, California  
**LA BELLA FONTANA DI NAPOLI**  
 (Special Use Park)  
 City Owned Lands Dedicated  
 In Perpetuity As Public Park

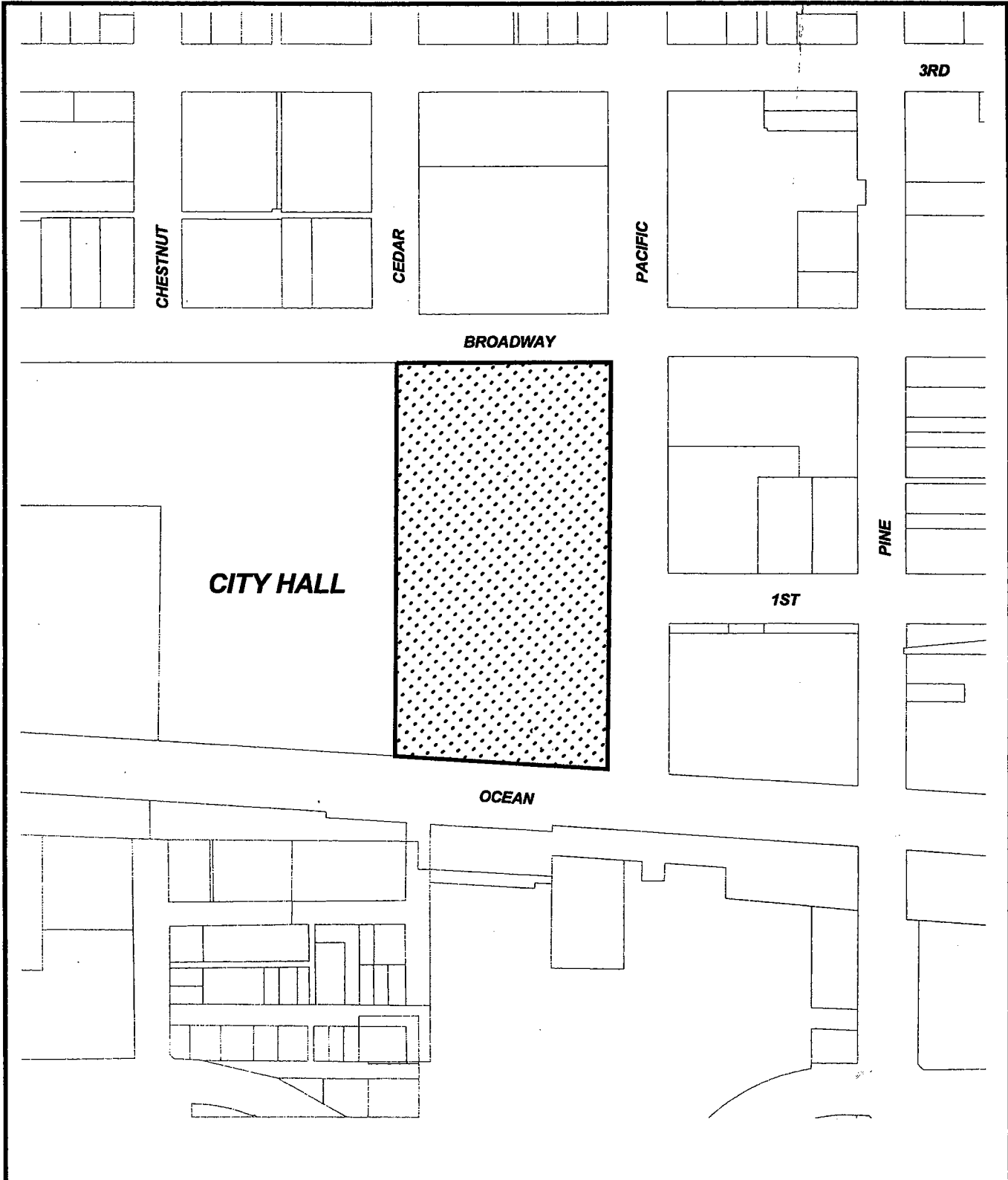


**City of Long Beach, California**

**LILLY PARK**  
(Mini Park)

*City Owned Lands Dedicated  
In Perpetuity As Public Park*

Dept of Planning & Building Advance Planning Division



**City of Long Beach, California**

**LINCOLN PARK  
(Special Use Park)**

*City Owned Lands Dedicated  
In Perpetuity As Public Park*

Dept of Planning & Building Advance Planning Division



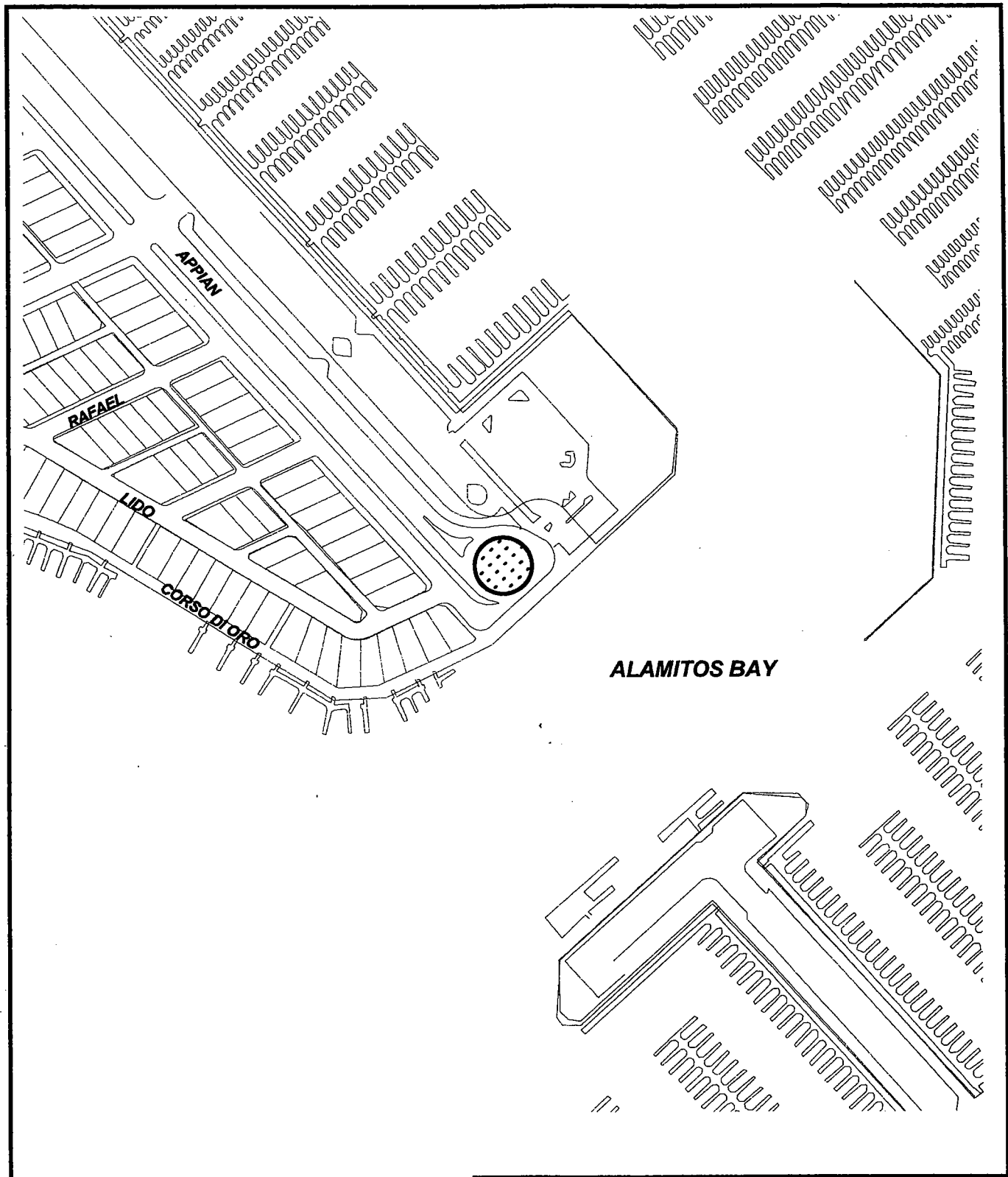
200 0 200 Feet

**City of Long Beach, California**  
**LIVINGSTON DRIVE PARK**  
**(Mini Park)**

***City Owned Lands Dedicated  
 In Perpetuity As Public Park***

Dept of Planning & Building Advance Planning Division





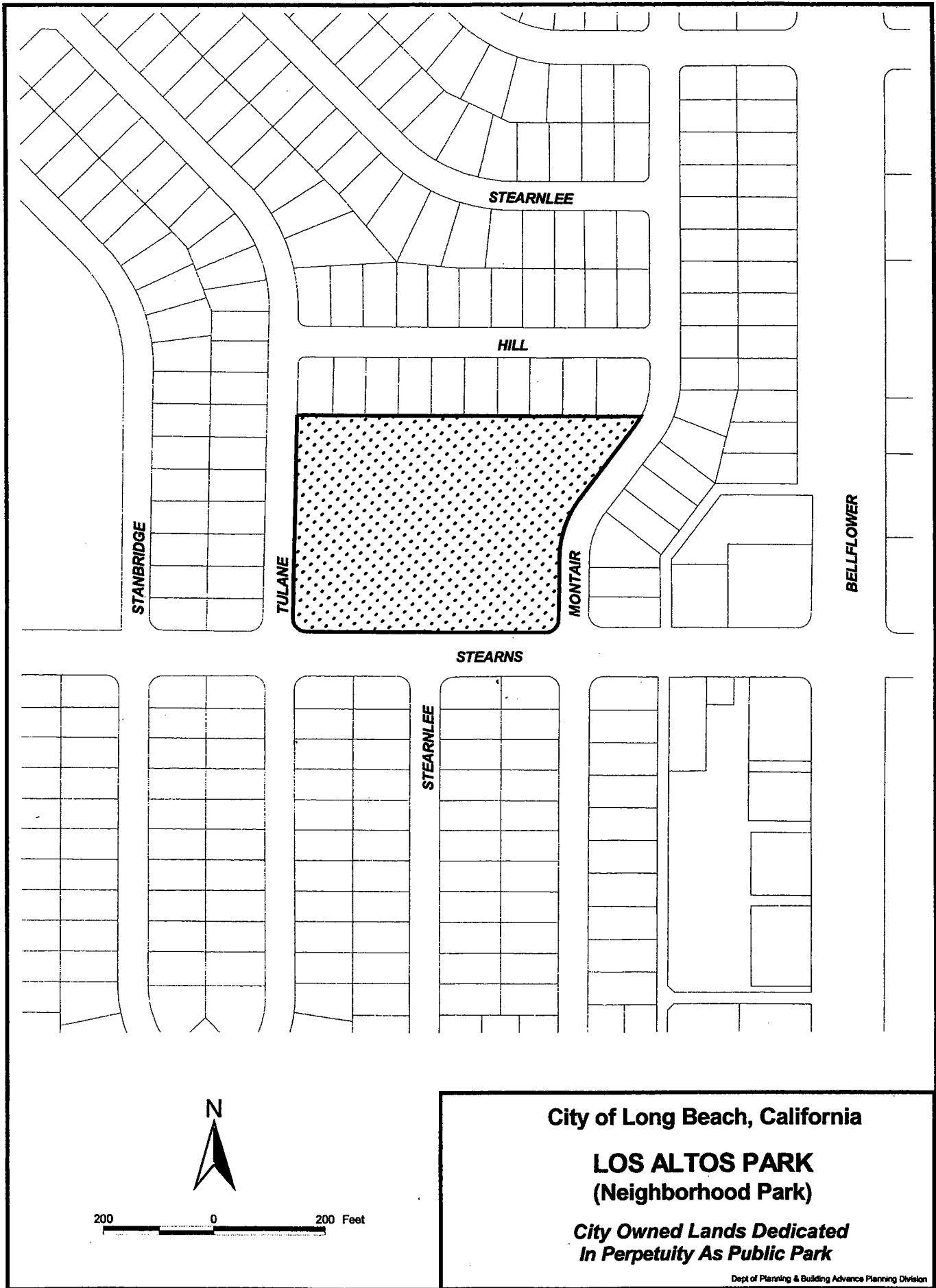
ALAMITOS BAY



200 0 200 Feet

**City of Long Beach, California**  
**LOOKOUT PARK**  
**(Mini Park)**  
*City Owned Lands Dedicated  
 In Perpetuity As Public Park*

Dept of Planning & Building Advance Planning Division



STEARNLEE

HILL

STANBRIDGE

TULANE

MONTAIR

BELFLOWER

STEARNS

STEARNLEE



200 0 200 Feet

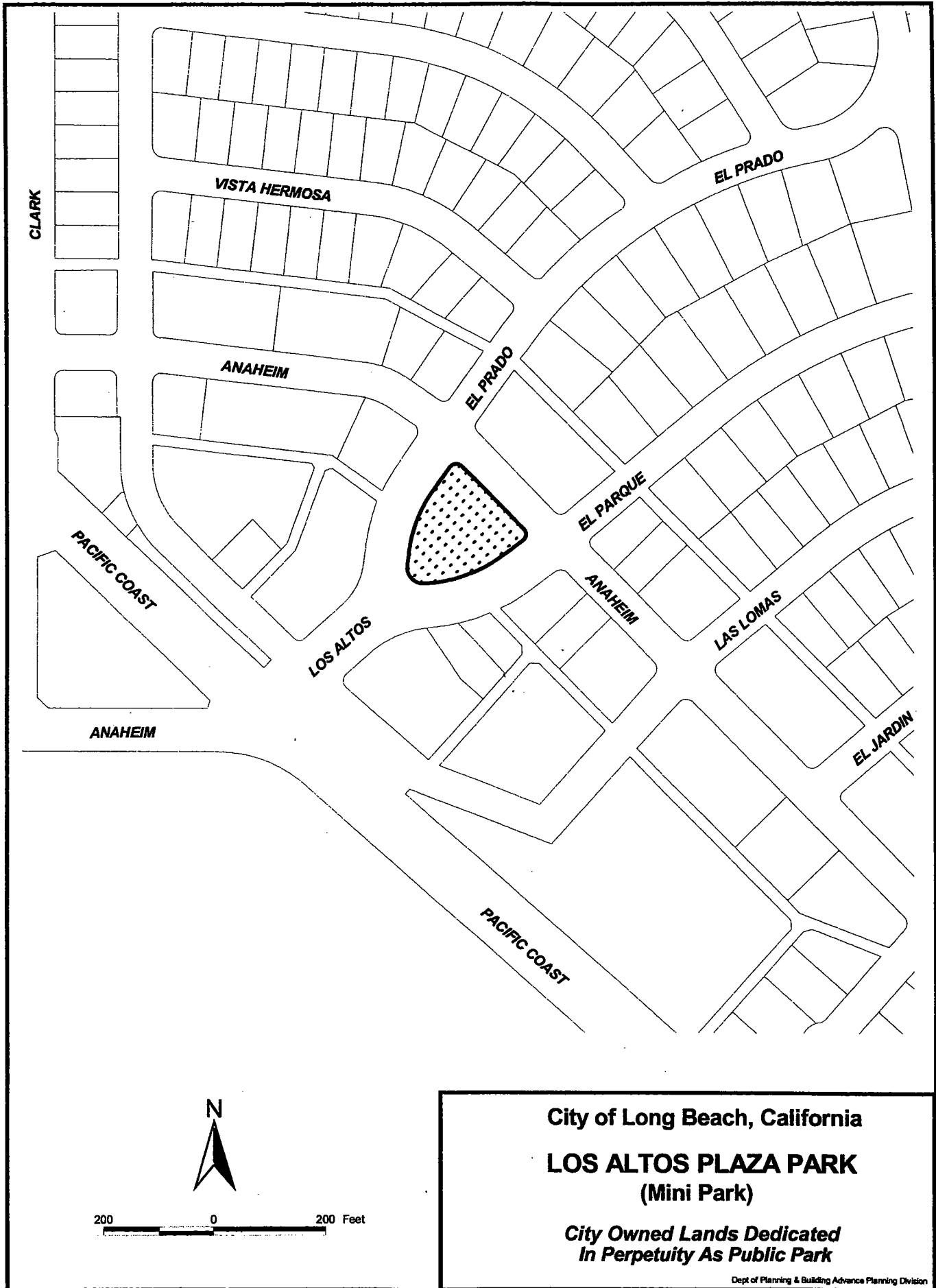
City of Long Beach, California

**LOS ALTOS PARK**  
(Neighborhood Park)

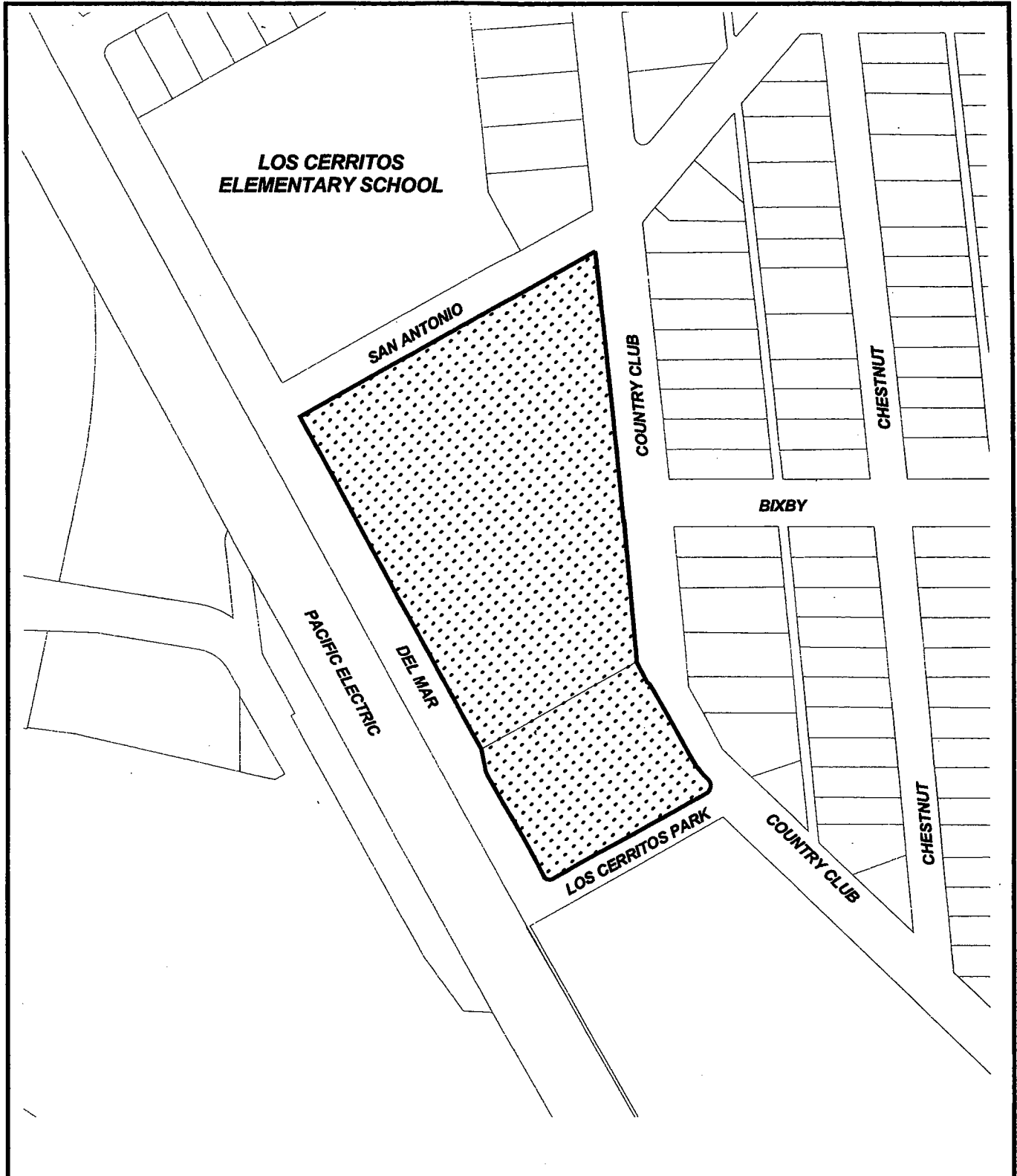
*City Owned Lands Dedicated  
In Perpetuity As Public Park*

Dept of Planning & Building Advance Planning Division

**Exhibit "A"**



**Exhibit "A"**



**LOS CERRITOS  
ELEMENTARY SCHOOL**

**SAN ANTONIO**

**COUNTRY CLUB**

**CHESTNUT**

**BIXBY**

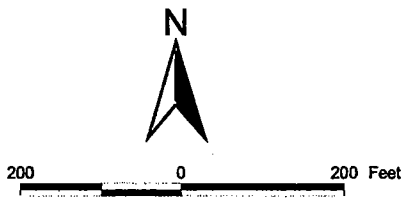
**PACIFIC ELECTRIC**

**DEL MAR**

**LOS CERRITOS PARK**

**COUNTRY CLUB**

**CHESTNUT**



**City of Long Beach, California**  
**LOS CERRITOS PARK**  
 (Neighborhood Park)  
*City Owned Lands Dedicated  
 In Perpetuity As Public Park*

Dept of Planning & Building Advance Planning Division

**Exhibit "A"**

ALAMITOS

14TH

WERNER

ORANGE

WARREN

GUNDRY

PETERSON

ANAHEIM

MAHANNA



200 0 200 Feet

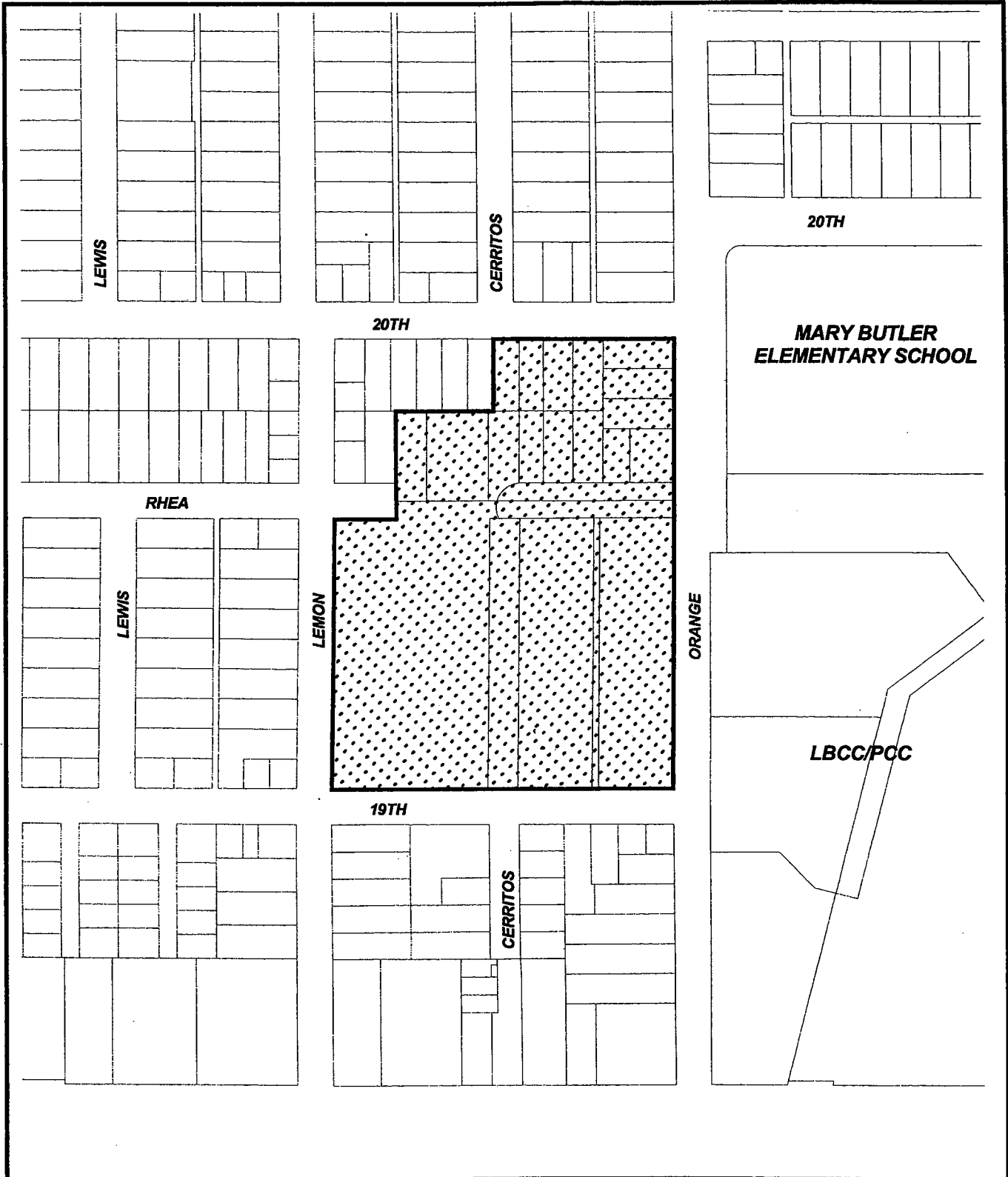
City of Long Beach, California

**MACARTHUR PARK**  
(Neighborhood Park)

*City Owned Lands Dedicated  
In Perpetuity As Public Park*

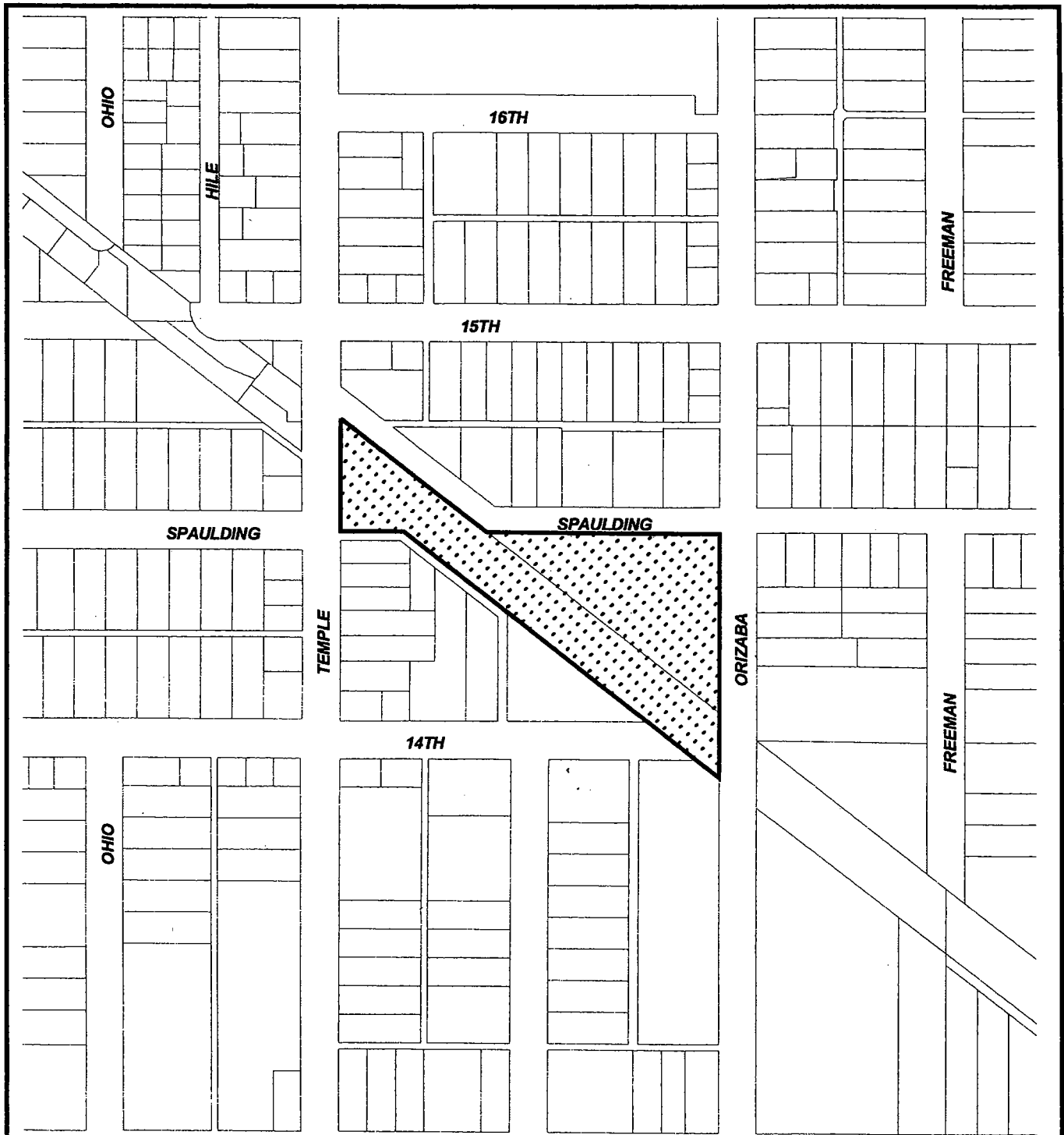
Dept of Planning & Building Advance Planning Division

Exhibit "A"



**City of Long Beach, California**  
**MARTIN LUTHER KING JR PARK**  
**(Community Park)**  
*City Owned Lands Dedicated  
 In Perpetuity As Public Park*

Dept of Planning & Building Advance Planning Division



**City of Long Beach, California**

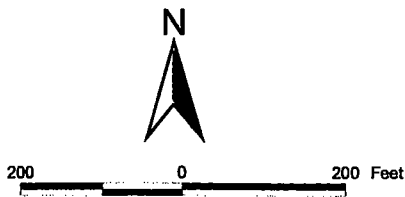
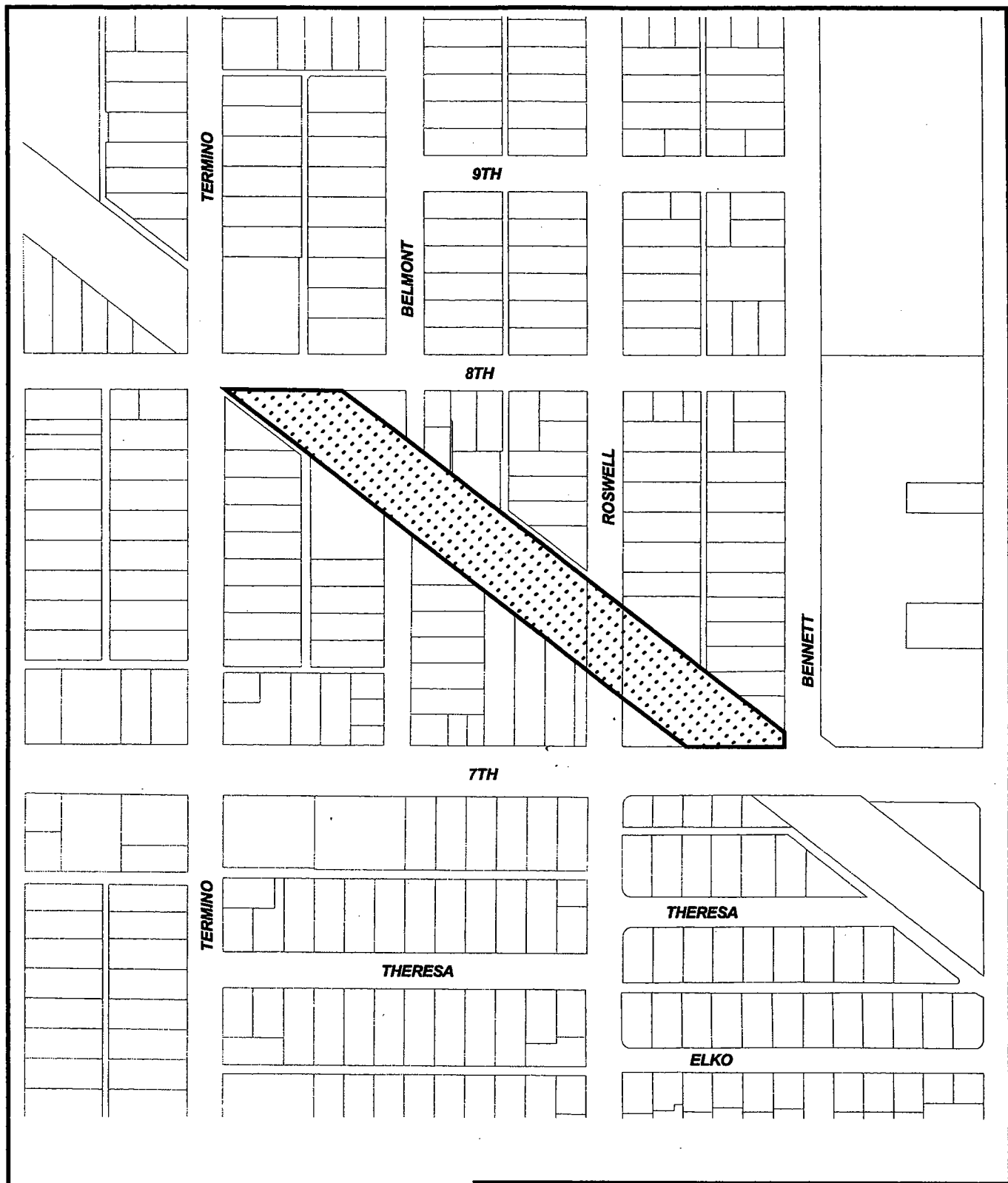
**ORIZABA PARK**

**(Neighborhood Park)**

***City Owned Lands Dedicated  
In Perpetuity As Public Park***

Dept of Planning & Building Advance Planning Division

**Exhibit "A"**

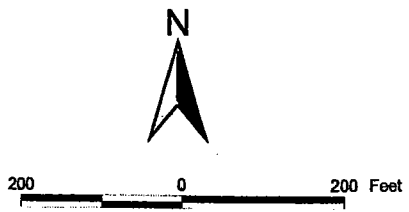
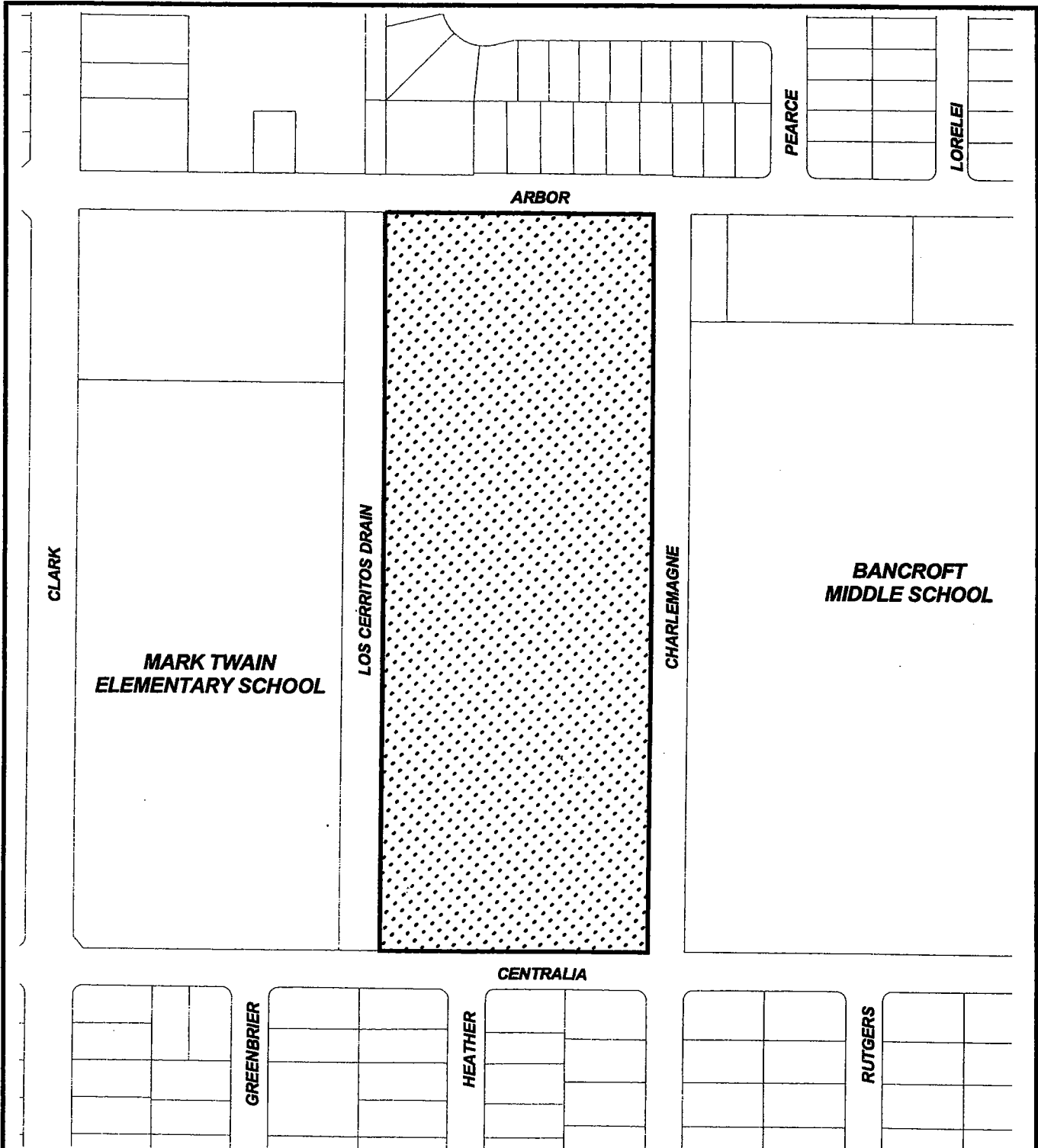


**City of Long Beach, California**  
**PACIFIC ELECTRIC R-O-W PARK**  
**(Greenway Park)**  
*City Owned Lands Dedicated  
 In Perpetuity As Public Park*

Dept of Planning & Building Advance Planning Division

**Exhibit "A"**





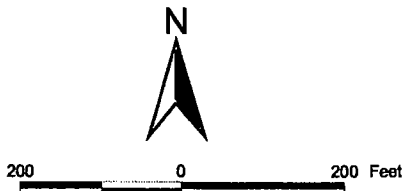
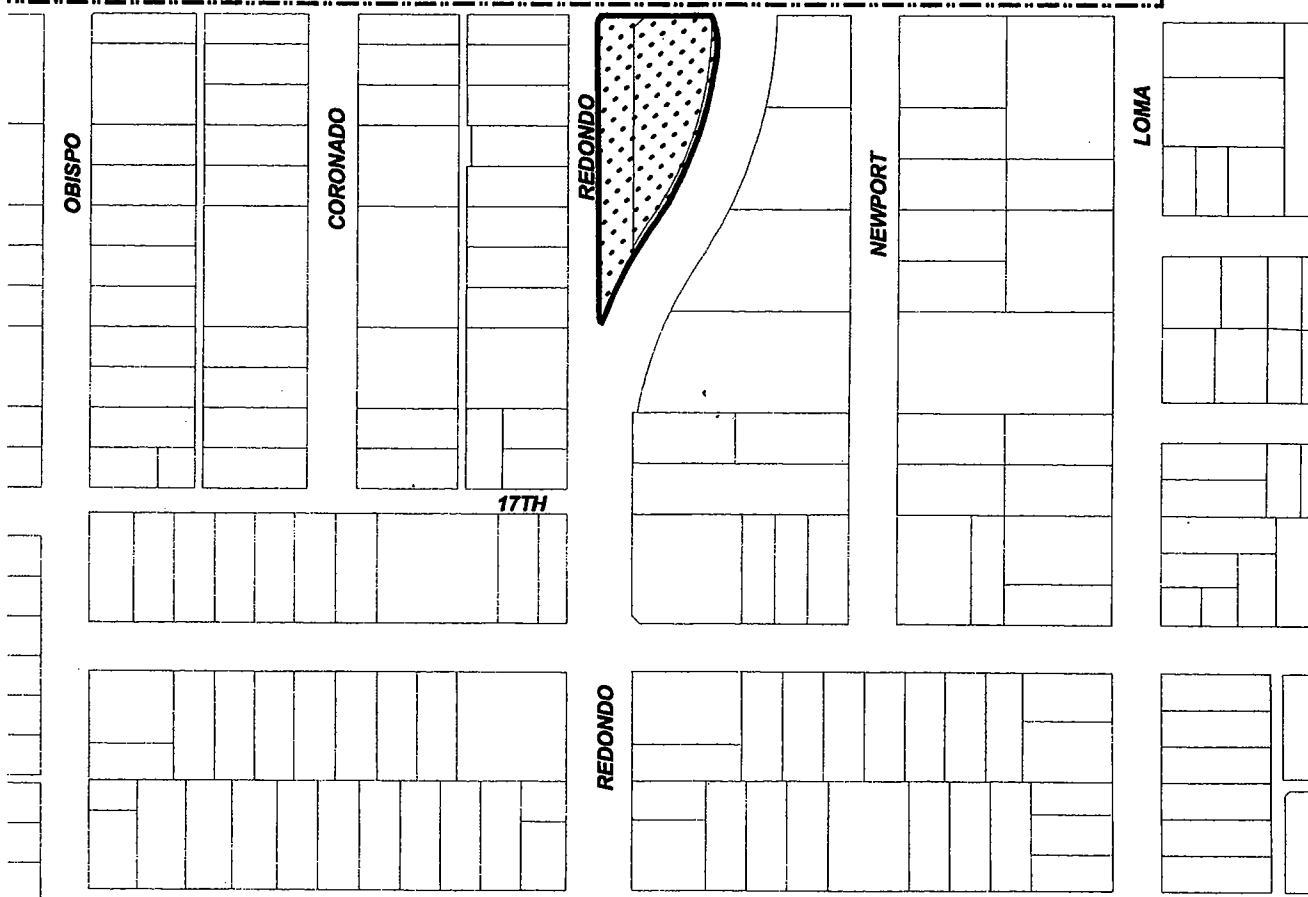
City of Long Beach, California  
**PAN AMERICAN PARK**  
 (Neighborhood Park)  
*City Owned Lands Dedicated  
 In Perpetuity As Public Park*

Dept of Planning & Building Advance Planning Division

**Exhibit "A"**

City of Signal Hill


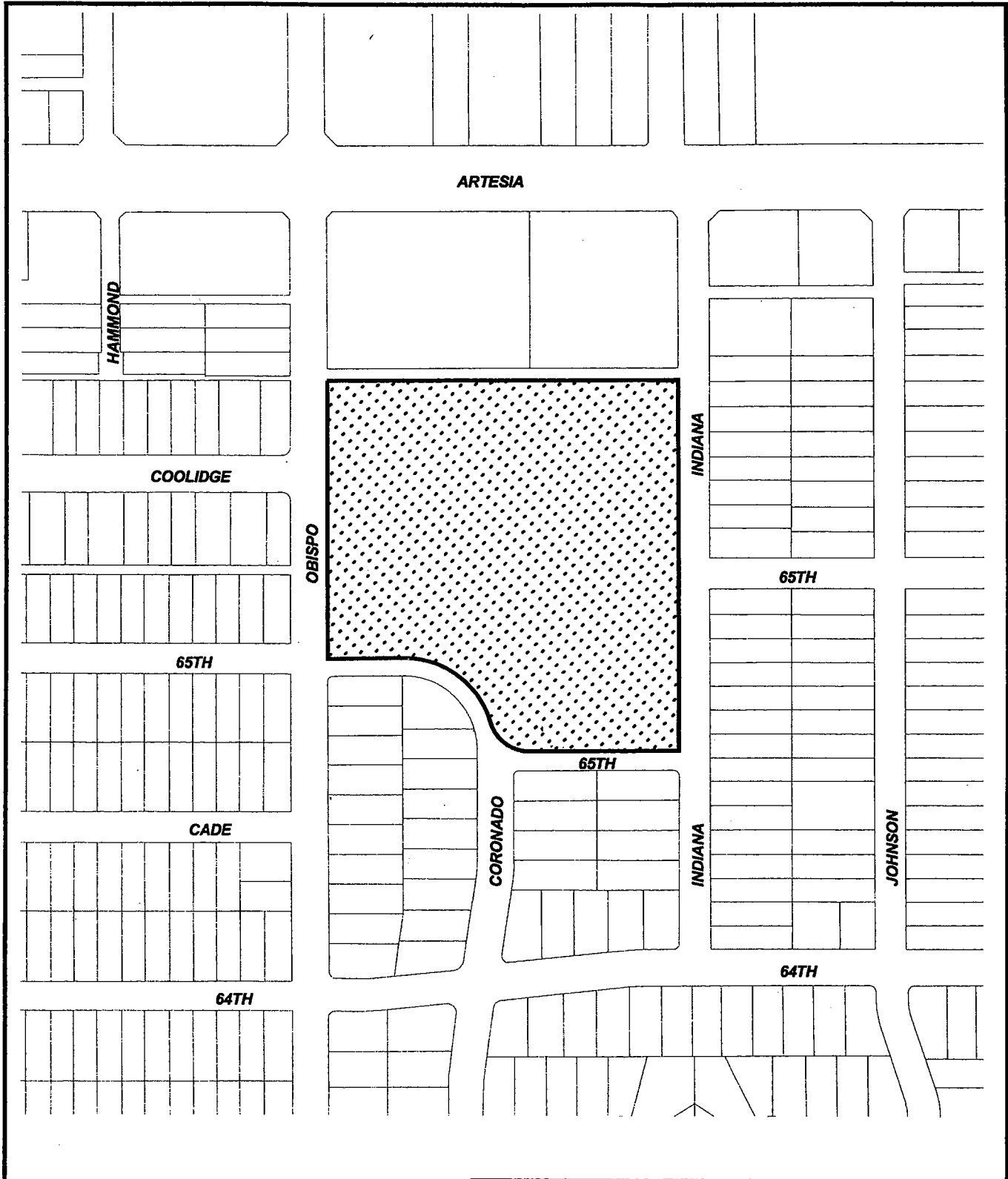
PACIFIC COAST



City of Long Beach, California  
**PLAZA ZAFERIA PARK**  
(Mini Park)  
*City Owned Lands Dedicated  
In Perpetuity As Public Park*

Dept of Planning & Building Advance Planning Division

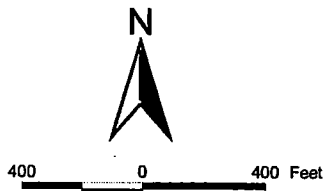
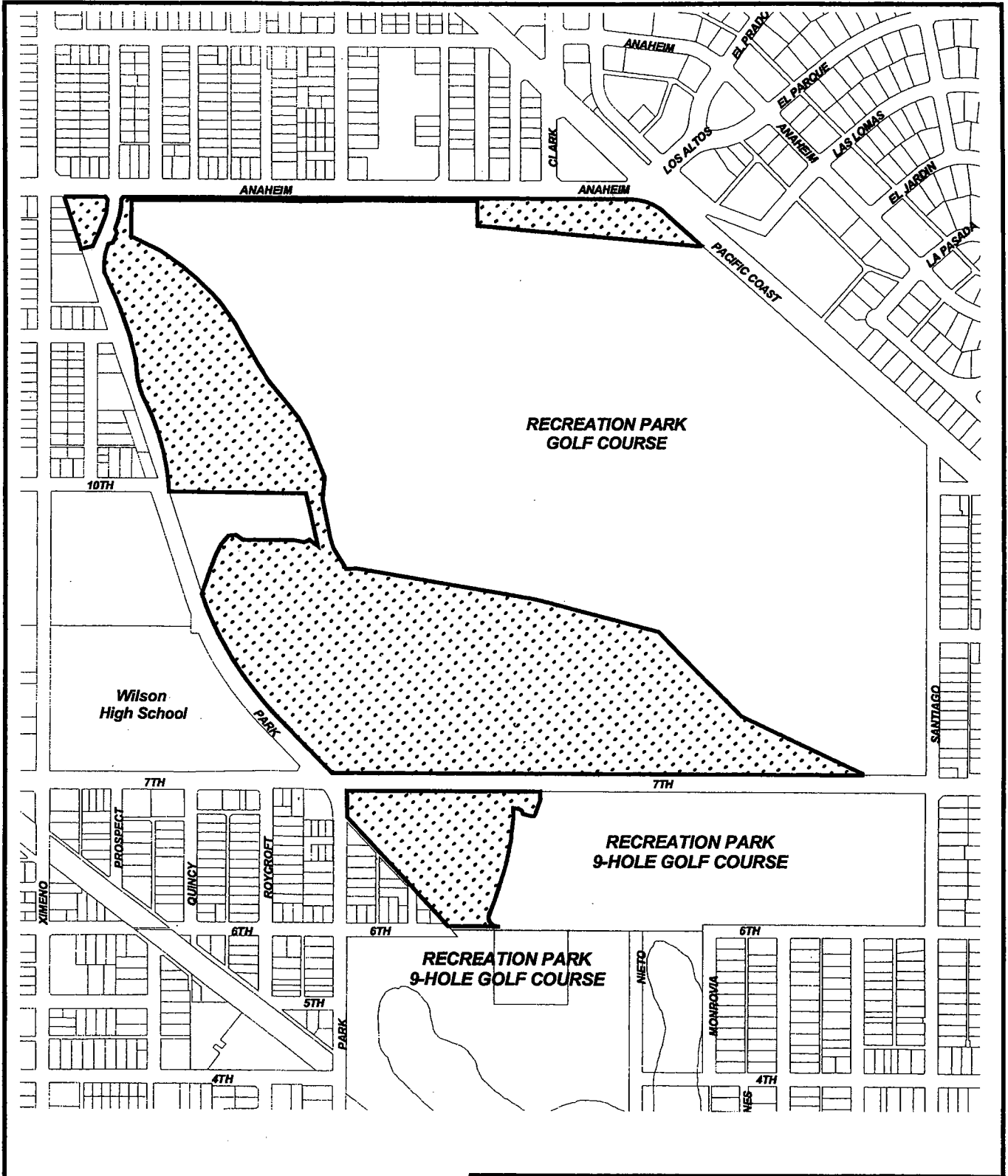
**Exhibit "A"**



**City of Long Beach, California**  
**RAMONA PARK**  
**(Neighborhood Park)**  
*City Owned Lands Dedicated  
 In Perpetuity As Public Park*

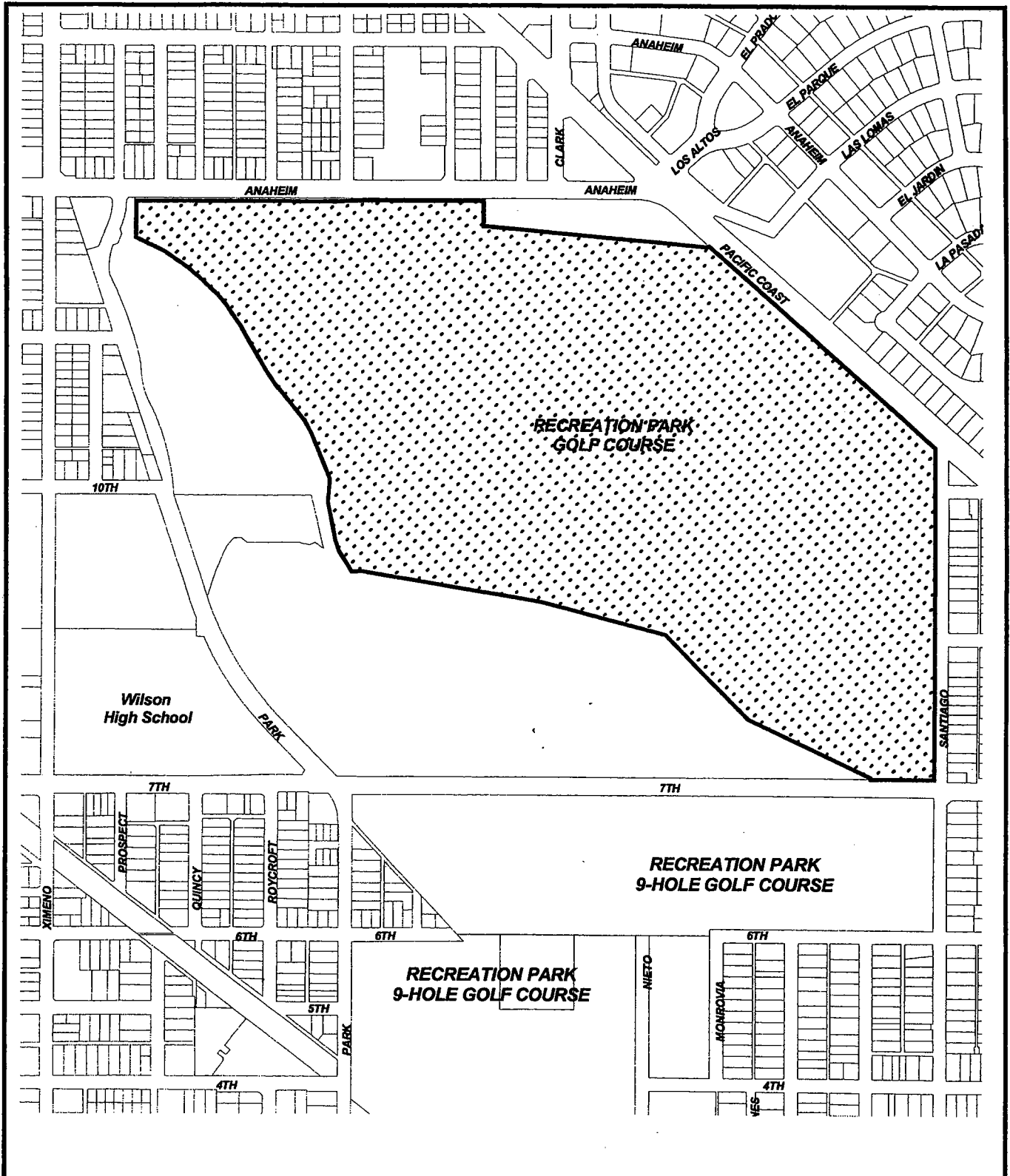
Dept of Planning & Building Advance Planning Division

**Exhibit "A"**



**City of Long Beach, California**  
**RECREATION PARK**  
 (Community Park)  
*City Owned Lands Dedicated  
 In Perpetuity As Public Park*

Dept of Planning & Building Advance Planning Division



400 0 400 Feet

**City of Long Beach, California**  
**RECREATION PARK**  
**(Golf Course)**  
*City Owned Lands Dedicated*  
*In Perpetuity As Public Park*

Dept of Planning & Building Advance Planning Division

SANTIAGO

7TH

RECREATION PARK  
9-HOLE GOLF COURSE

RECREATION PARK  
9-HOLE GOLF COURSE

NIETO

MONROVIA

6TH

4TH

HAINES


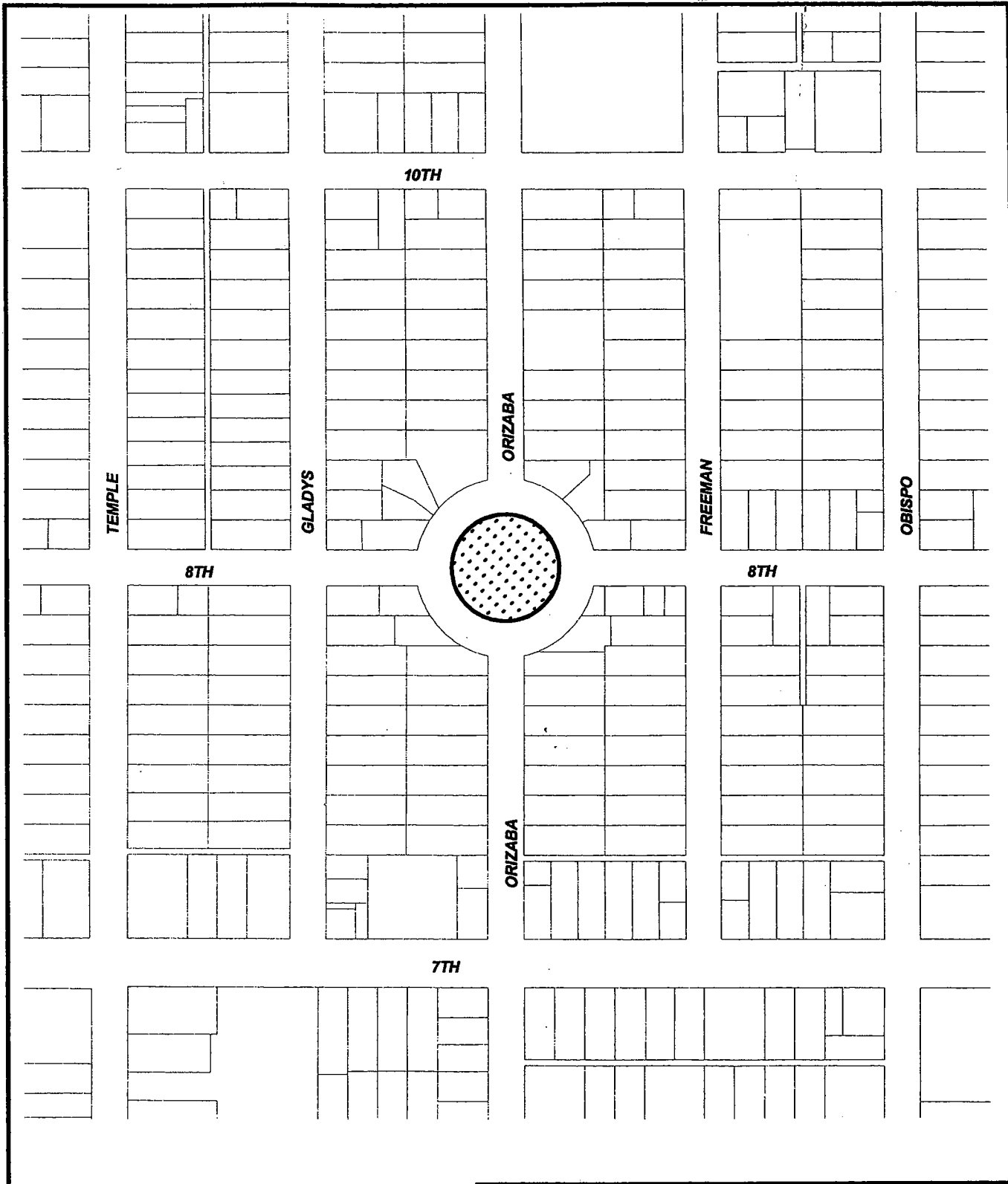


200 0 200 Feet

City of Long Beach, California  
**RECREATION PARK  
9 HOLE GOLF COURSE**  
(Golf Course)  
*City Owned Lands Dedicated  
In Perpetuity As Public Park*

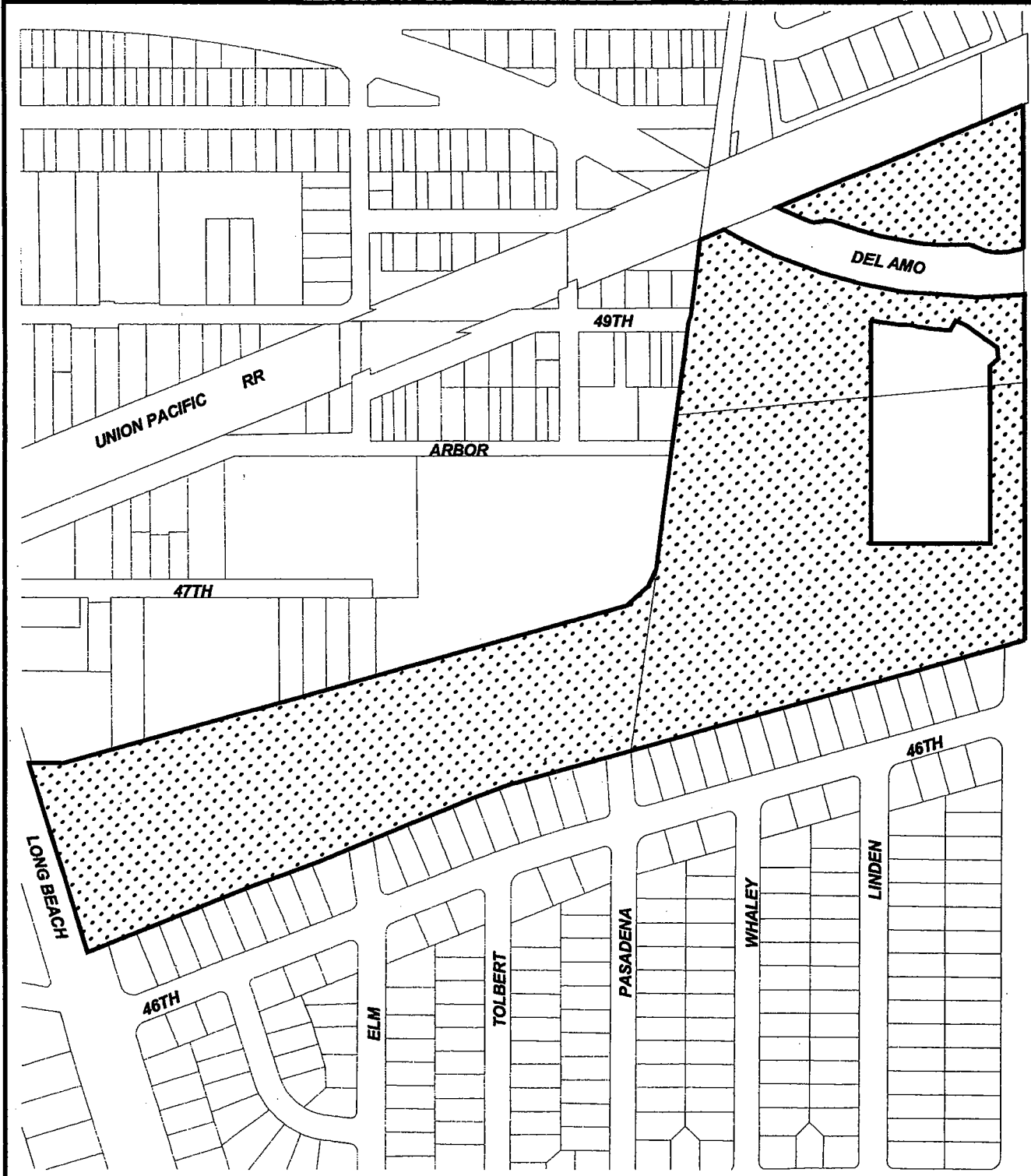
Dept of Planning & Building Advance Planning Division

Exhibit "A"



**City of Long Beach, California**  
**ROSE PARK**  
**(Mini Park)**  
*City Owned Lands Dedicated  
 In Perpetuity As Public Park*

Dept of Planning & Building Advance Planning Division



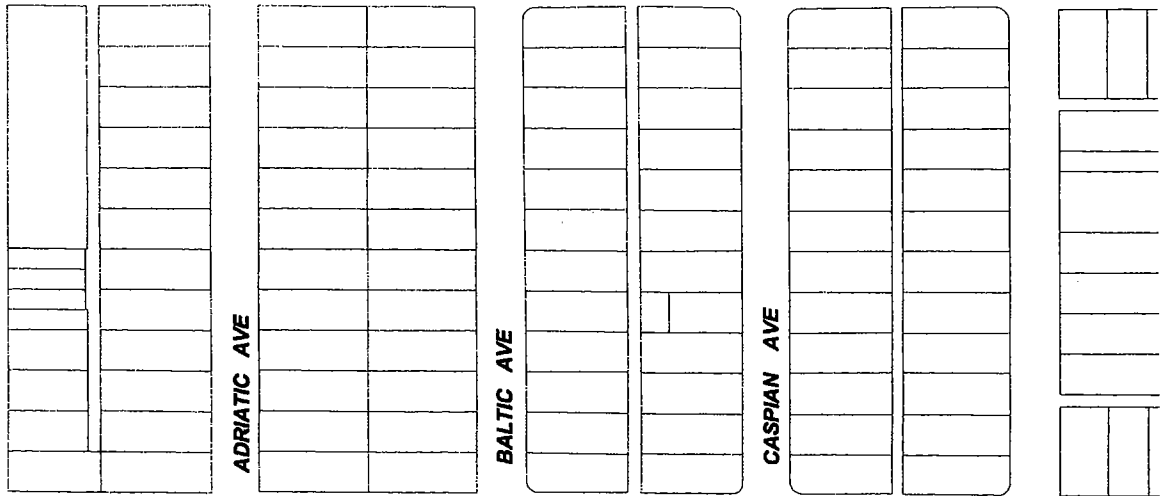
200 0 200 Feet

**City of Long Beach, California**  
**SCHERER PARK**  
 (Community Park)  
*City Owned Lands Dedicated  
 In Perpetuity As Public Park*


Dept of Planning & Building Advance Planning Division

**Exhibit "A"**





W 32ND ST

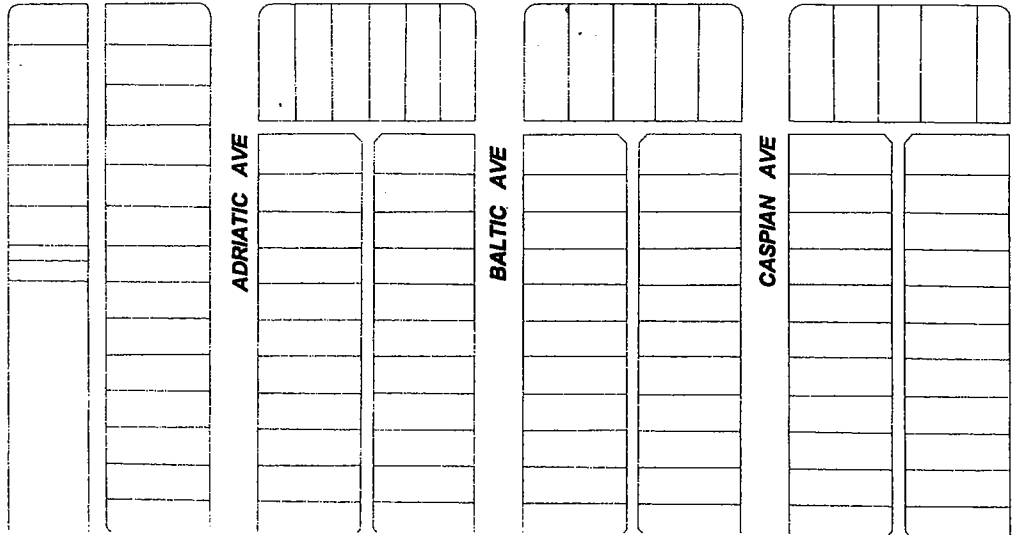


SANTA FE AVE

DELTA AVE

ELE

W 31ST ST



200 0 200 Feet

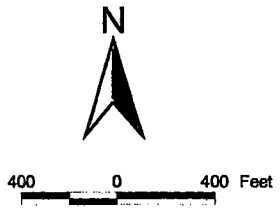
City of Long Beach, California

**SILVERADO PARK**  
(Community Park)

*City Owned Lands Dedicated  
In Perpetuity As Public Park*

Dept of Planning & Building Advance Planning Division

Fyhihit "Δ"



**City of Long Beach, California**  
**SKYLINKS GOLF COURSE**  
**(Golf Course)**  
*City Owned Lands Dedicated  
 In Perpetuity As Public Park*

Dept of Planning & Building Advance Planning Division

**Exhibit "A"**



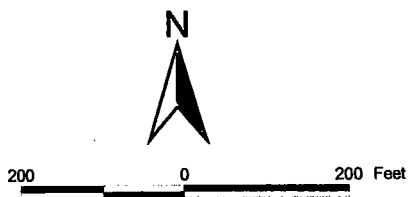
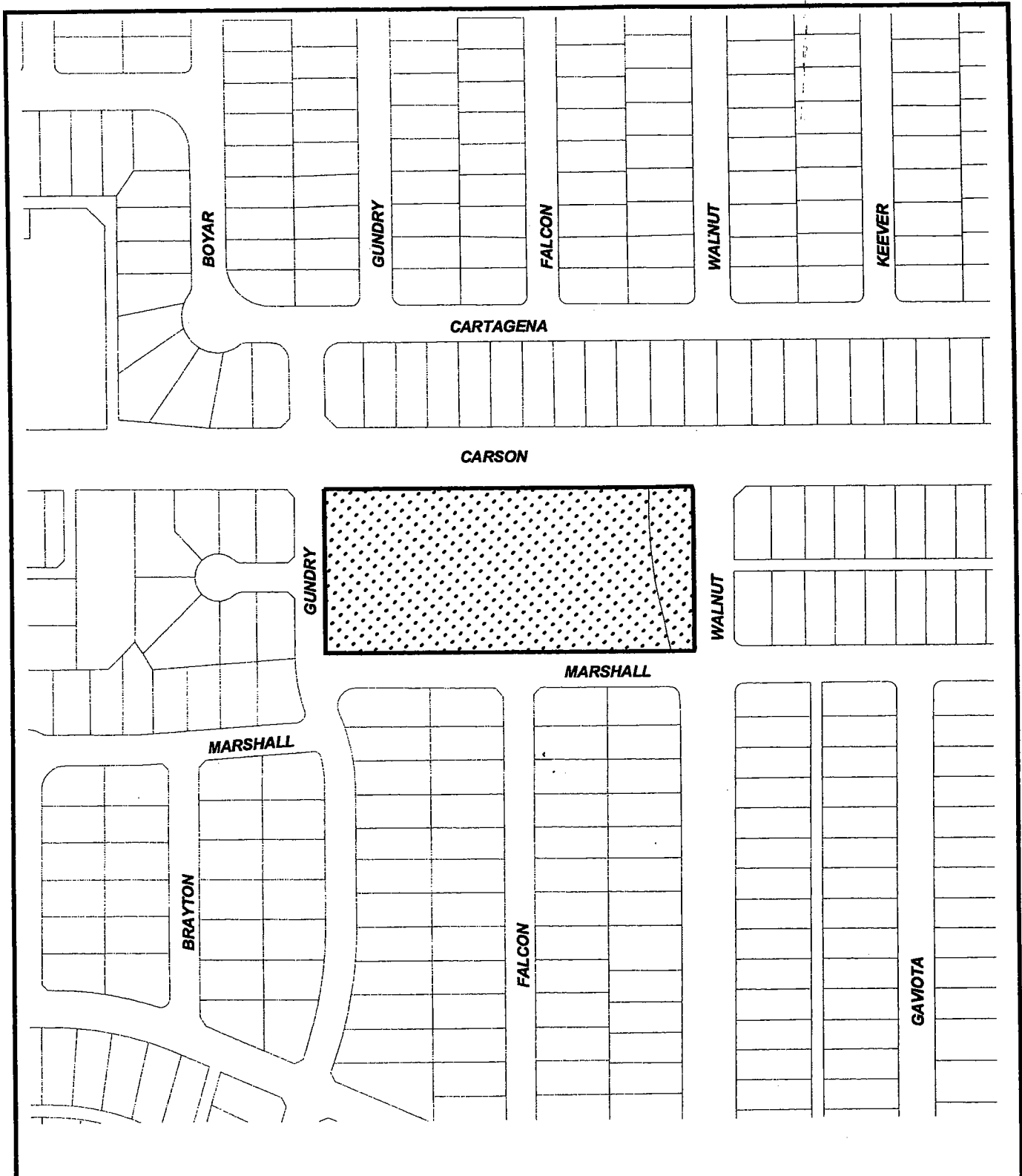
City of Long Beach, California

**SLEEPY HOLLOW PARK  
(Greenway Park)**

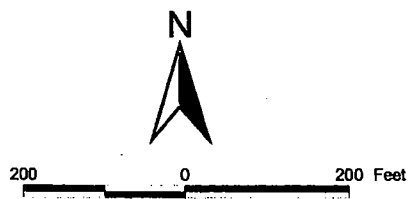
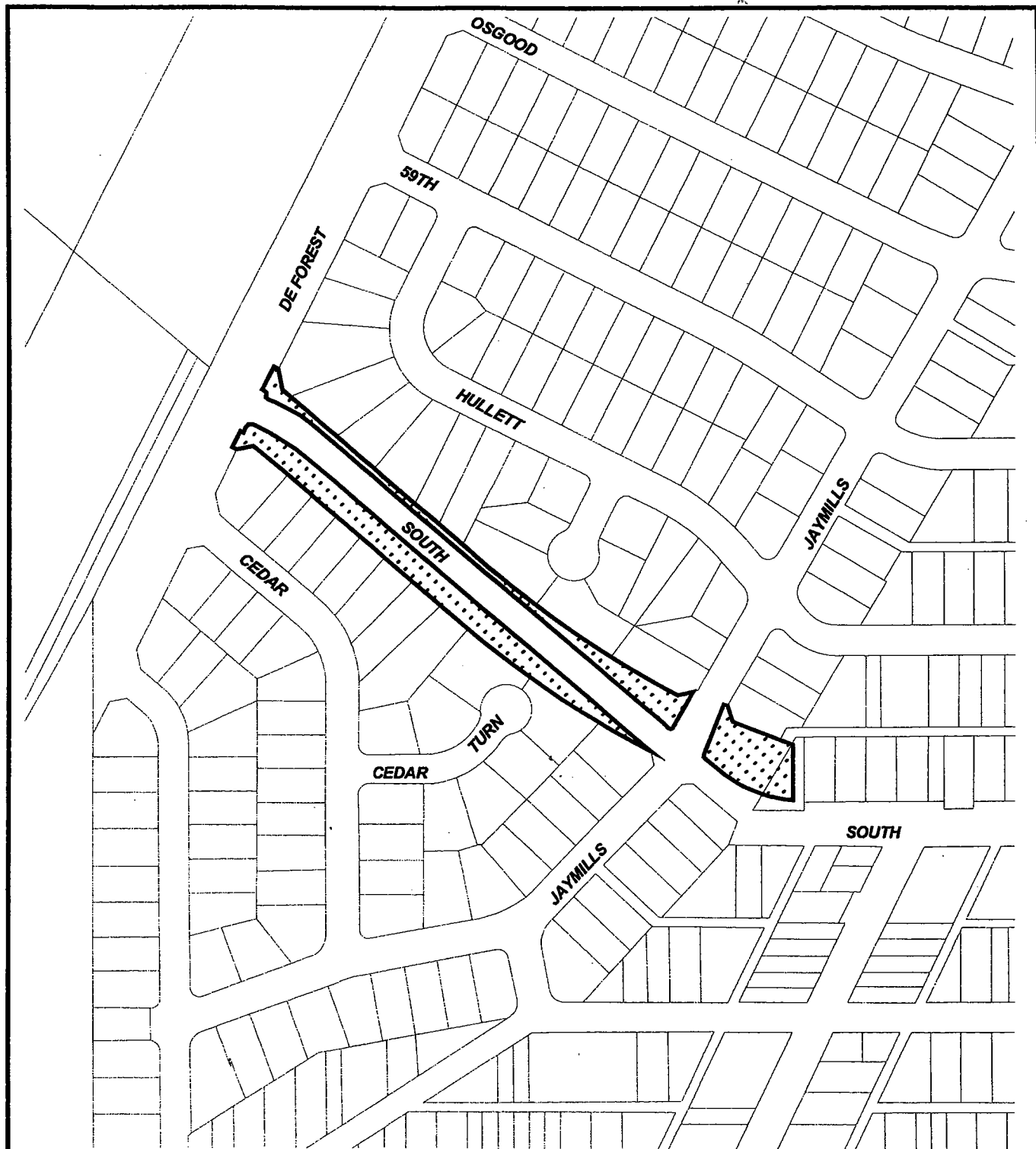
*City Owned Lands Dedicated  
In Perpetuity As Public Park*

Dept of Planning & Building Advance Planning Division

**Exhibit "A"**



City of Long Beach, California  
**SOMERSET PARK**  
 (Neighborhood Park)  
*City Owned Lands Dedicated  
 In Perpetuity As Public Park*  
Dept of Planning & Building Advance Planning Division



City of Long Beach, California  
**SOUTH STREET PARKWAY**  
 (Greenway Parkway)  
*City Owned Lands Dedicated  
 In Perpetuity As Public Park*  
Dept of Planning & Building Advance Planning Division

**Exhibit "A"**


**BUFFUM  
ELEMENTARY SCHOOL**

ROYCROFT

PARK

ST JOSEPH

23RD



**TUCKER  
ELEMENTARY SCHOOL**

STEARNS

ZANDIA



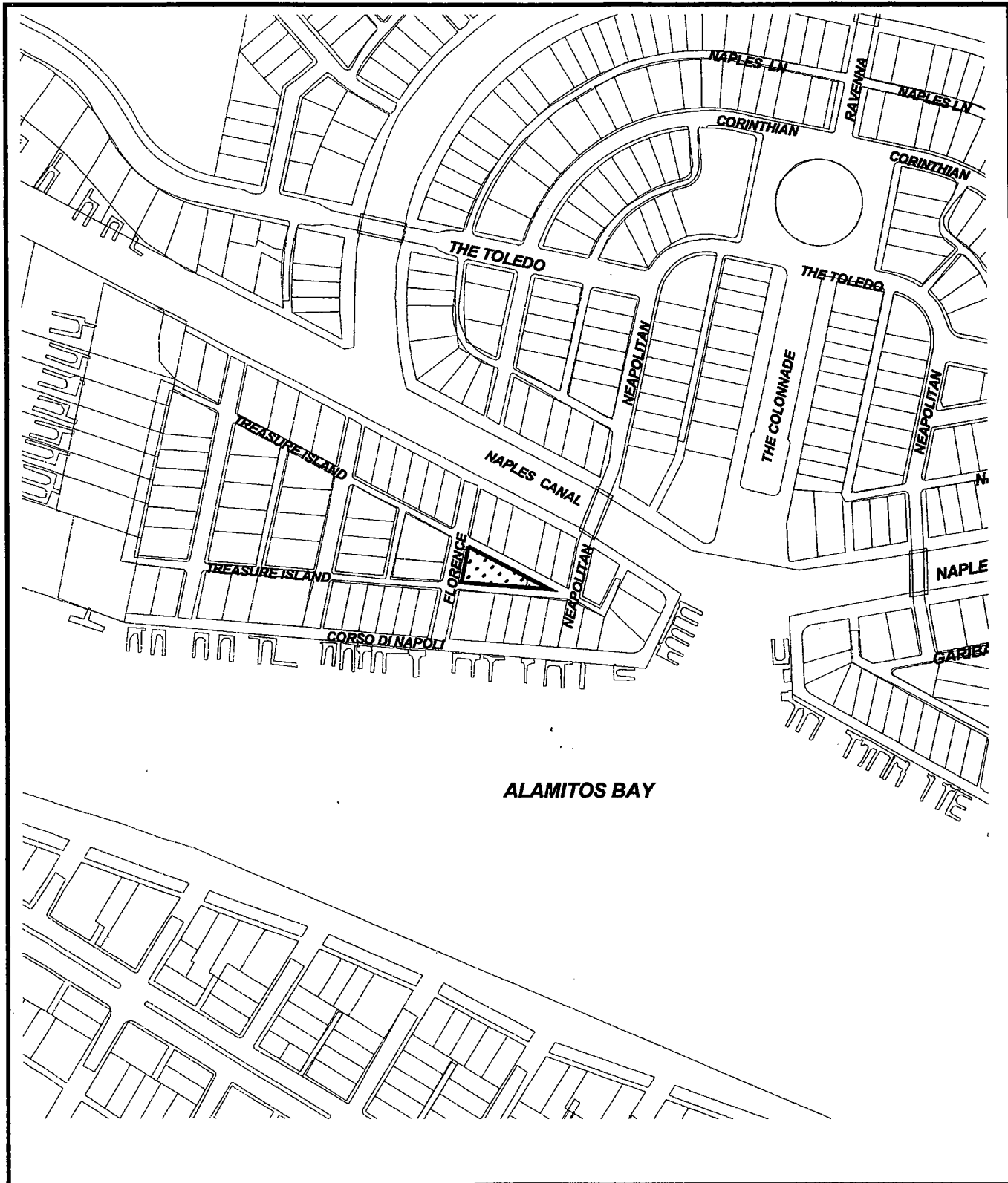
200 0 200 Feet

**City of Long Beach, California**  
**STEARNS CHAMPIONS PARK**  
**(Community Park)**


*City Owned Lands Dedicated  
In Perpetuity As Public Park*

Dept of Planning & Building Advance Planning Division

**Exhibit "A"**



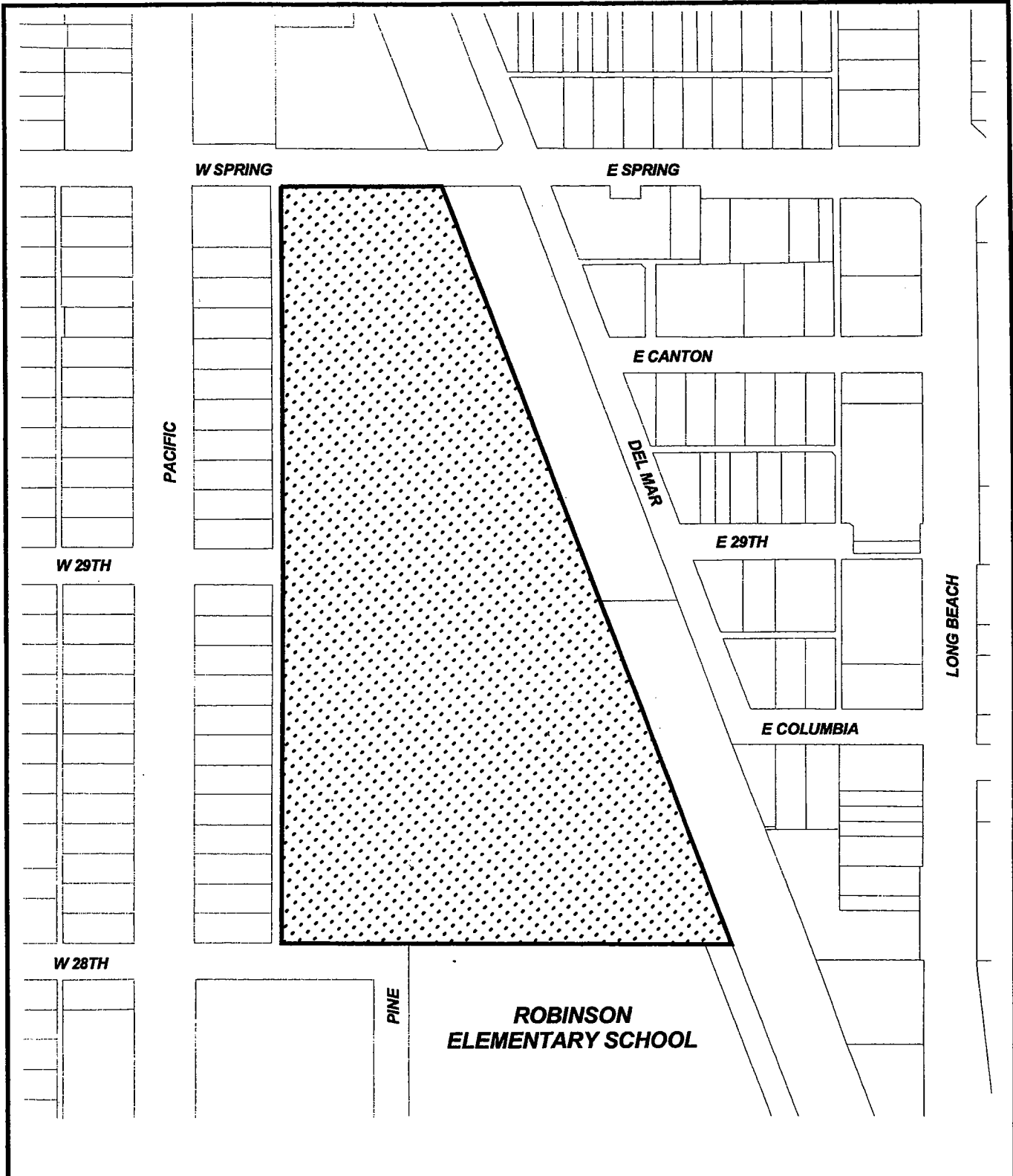
ALAMITOS BAY



**City of Long Beach, California**  
**TREASURE ISLAND PARK**  
**(Mini Park)**  
*City Owned Lands Dedicated  
 In Perpetuity As Public Park*

Dept of Planning & Building Advance Planning Division

**Exhibit "A"**



200 0 200 Feet

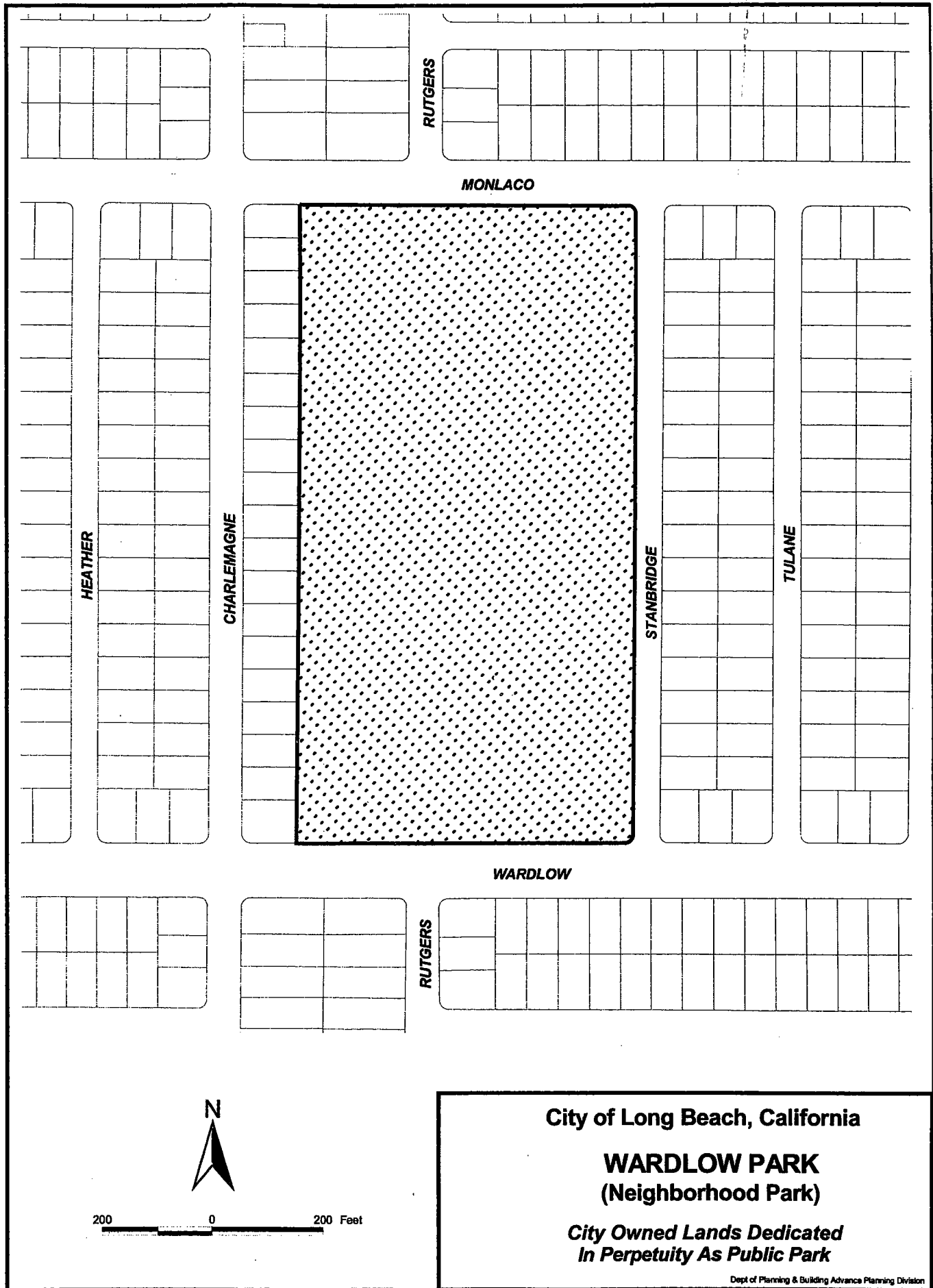
**ROBINSON  
ELEMENTARY SCHOOL**

**City of Long Beach, California**  
**VETERANS PARK**  
 (Community Park)  
*City Owned Lands Dedicated  
 In Perpetuity As Public Park*

Dept of Planning & Building Advance Planning Division

**Exhibit "A"**






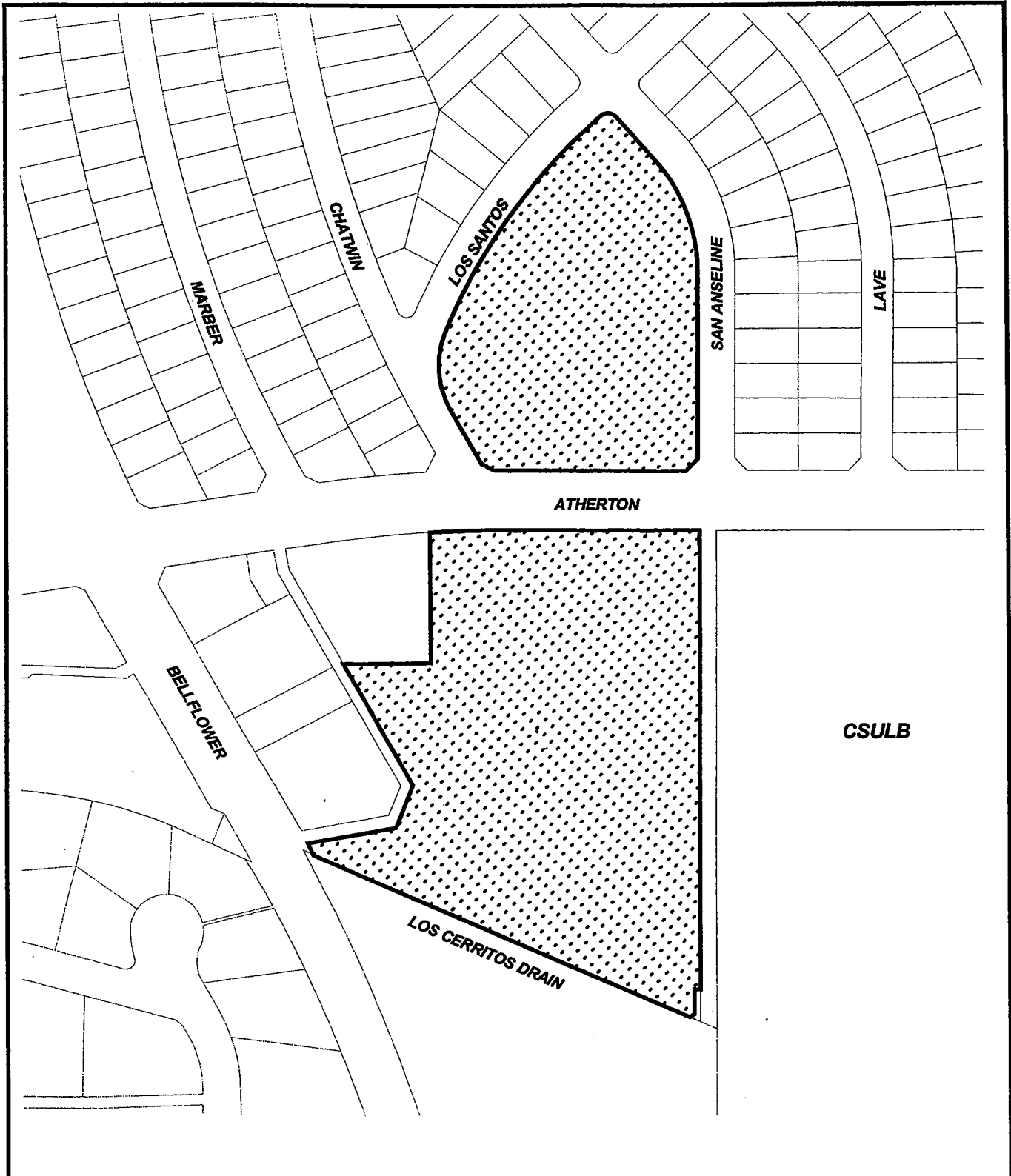
**City of Long Beach, California**

**WARDLOW PARK  
(Neighborhood Park)**

*City Owned Lands Dedicated  
In Perpetuity As Public Park*

Dept of Planning & Building Advance Planning Division

**Exhibit "A"**

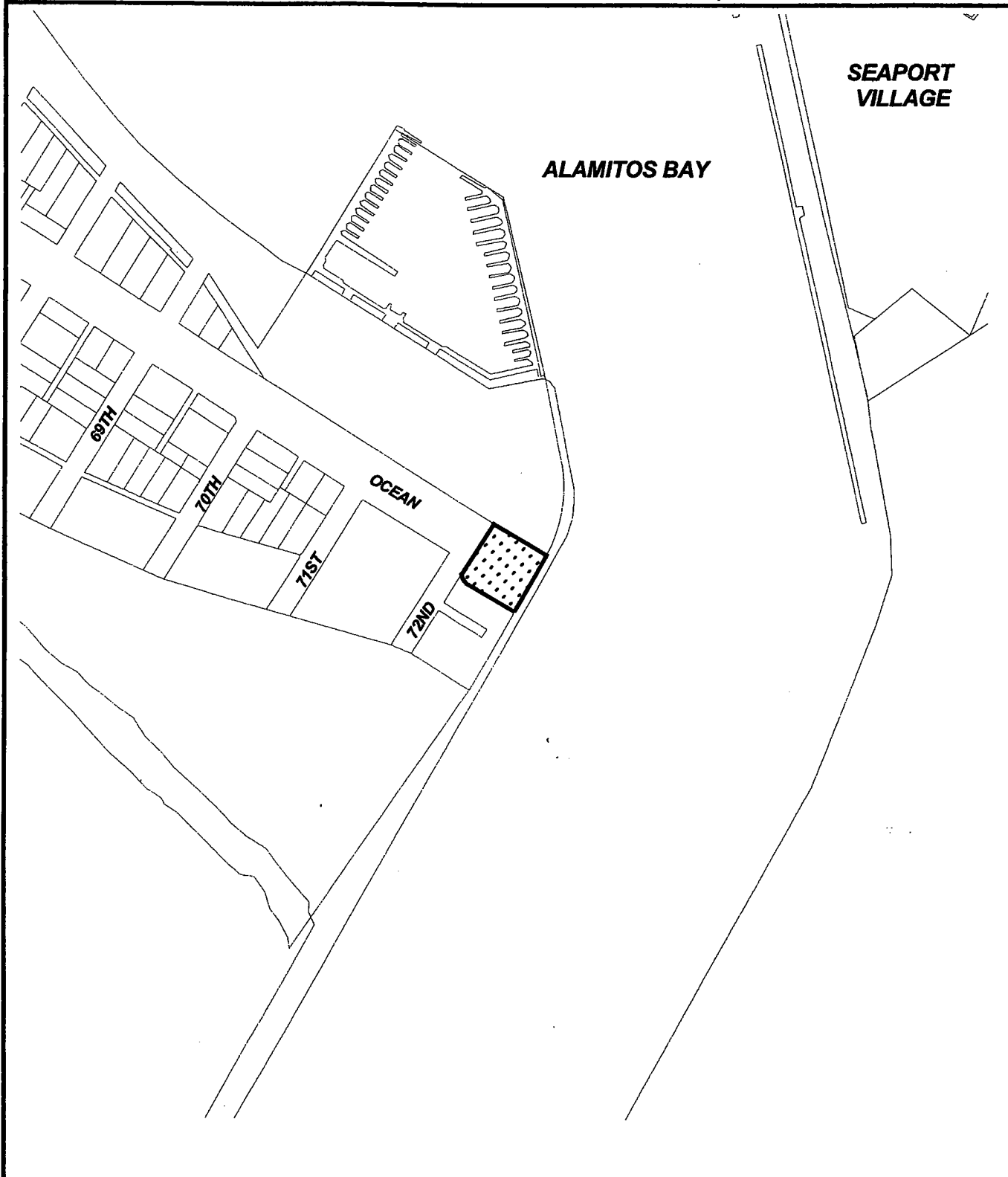


City of Long Beach, California

**WHALEY PARK**  
(Neighborhood Park)


*City Owned Lands Dedicated  
In Perpetuity As Public Park*

Dept of Planning & Building Advance Planning Division



**SEAPORT  
VILLAGE**


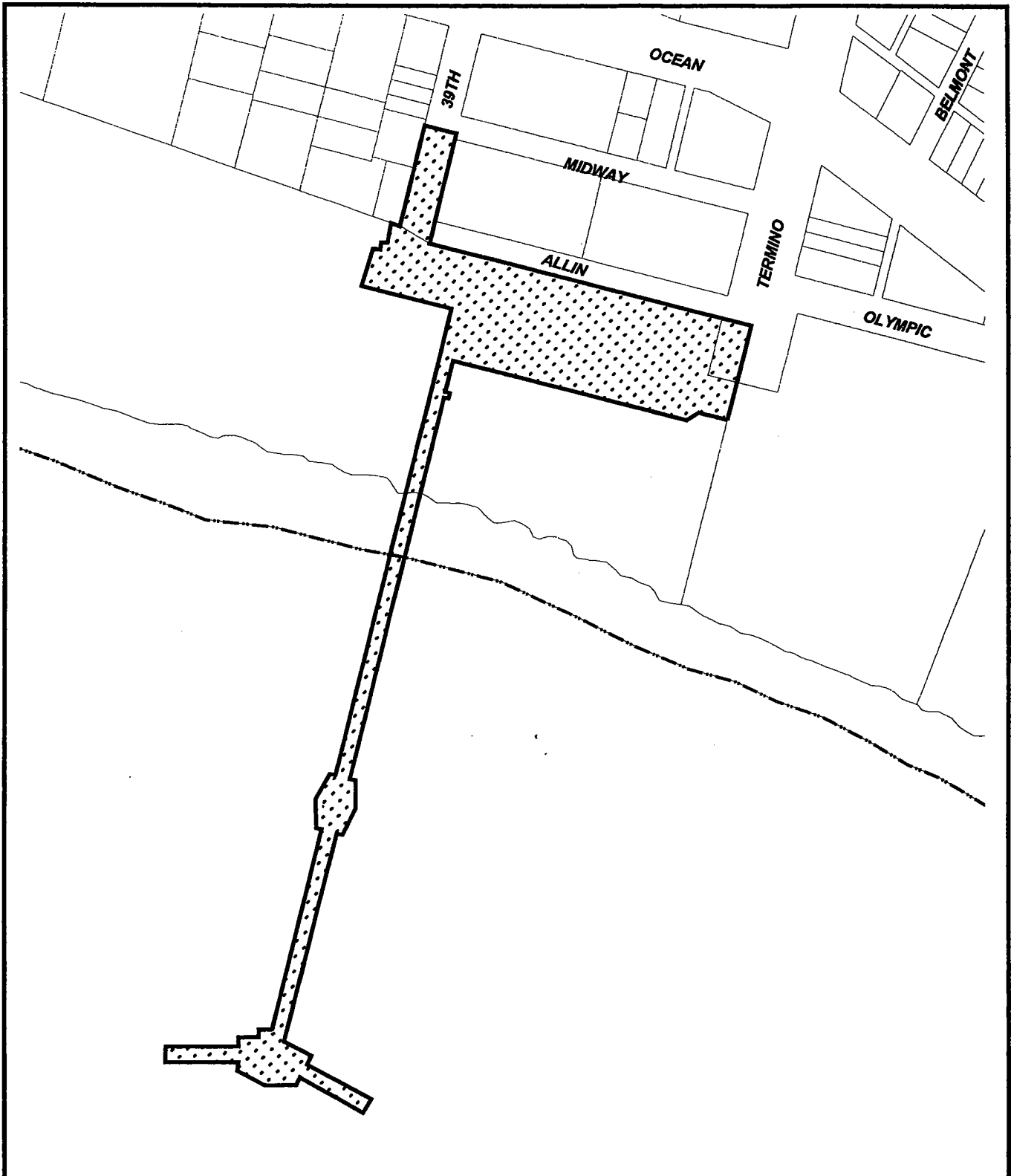
**ALAMITOS BAY**



**City of Long Beach, California**  
**ALAMITOS at 72nd PARK**  
**(Mini Park)**  
**Land Designated**  
**In Perpetuity As Public Park**

Dept of Planning & Building Advance Planning Division

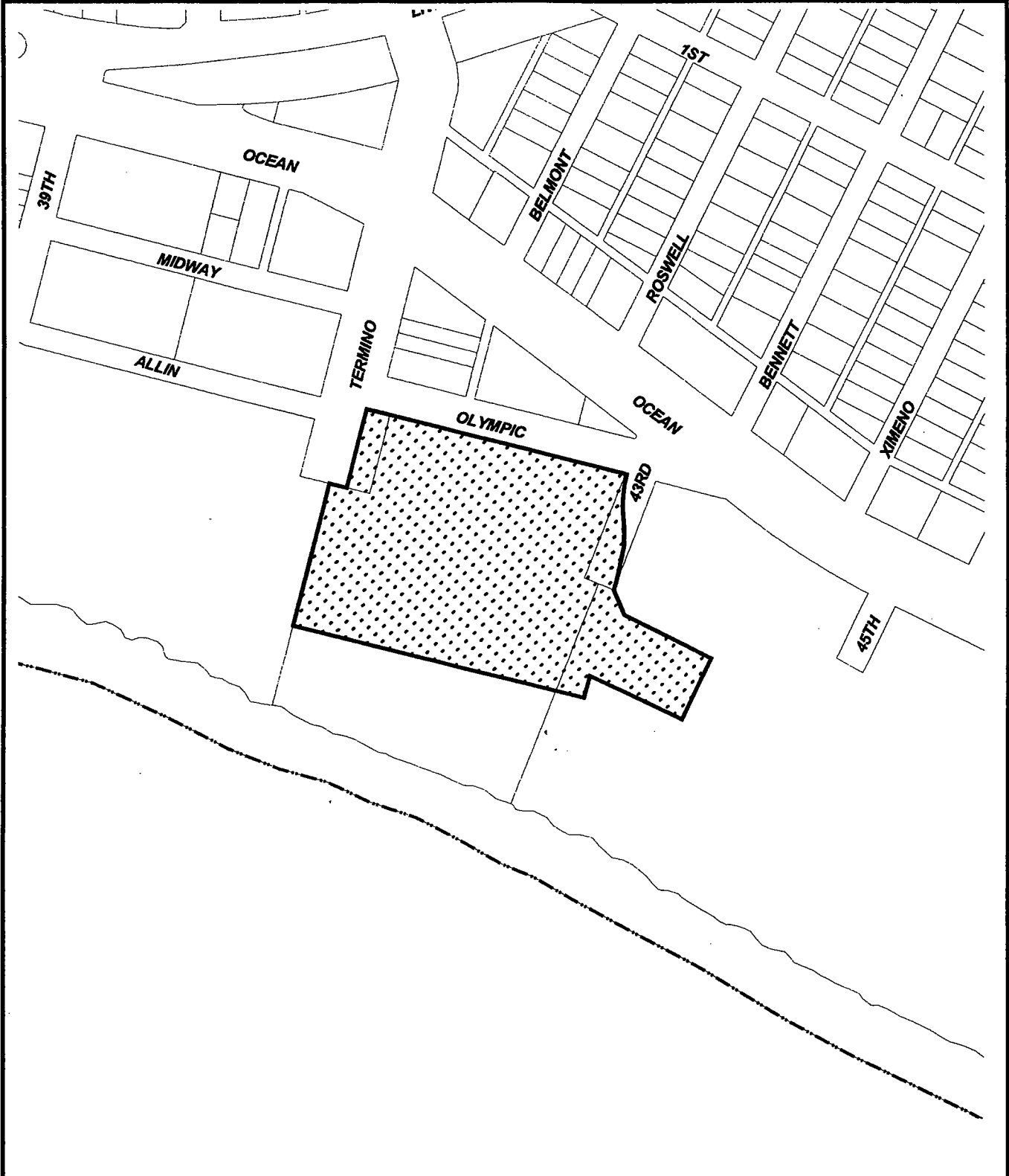
**Exhibit "B"**



**City of Long Beach, California**  
**BELMONT PIER AND PLAZA**  
**(Special Use Park)**  
*Land Designated  
In Perpetuity As Public Park*

Dept of Planning & Building Advance Planning Division

**Exhibit "B"**



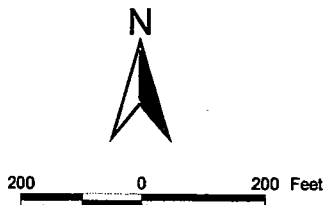
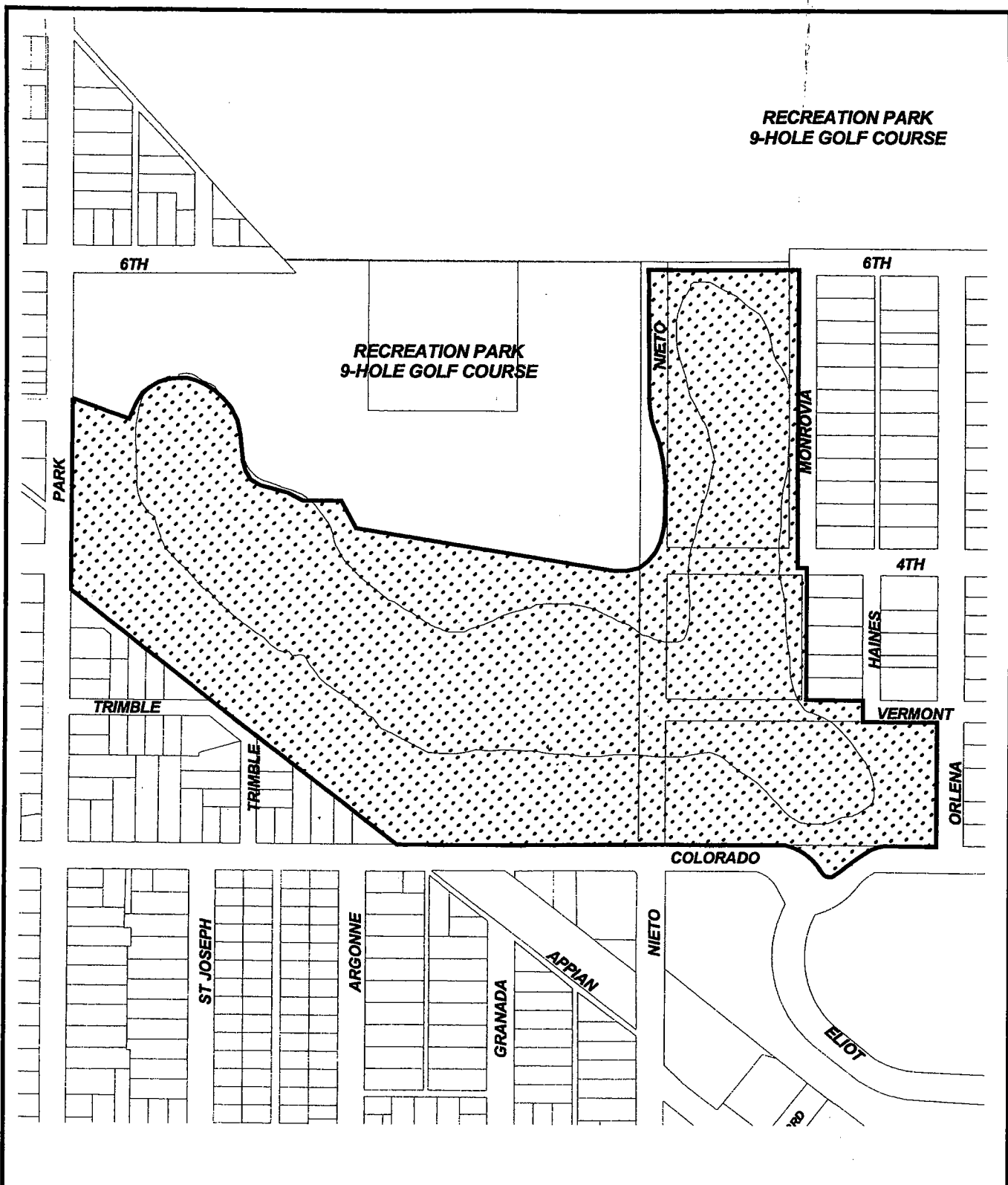
200 0 200 Feet

City of Long Beach, California  
**BELMONT POOL COMPLEX**  
 (Special Use Park)  
*Land Designated  
 In Perpetuity As Public Park*

Dept of Planning & Building Advance Planning Division

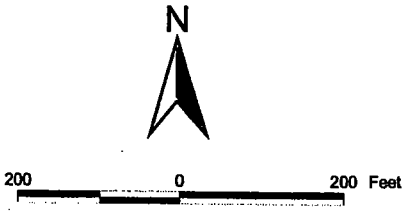
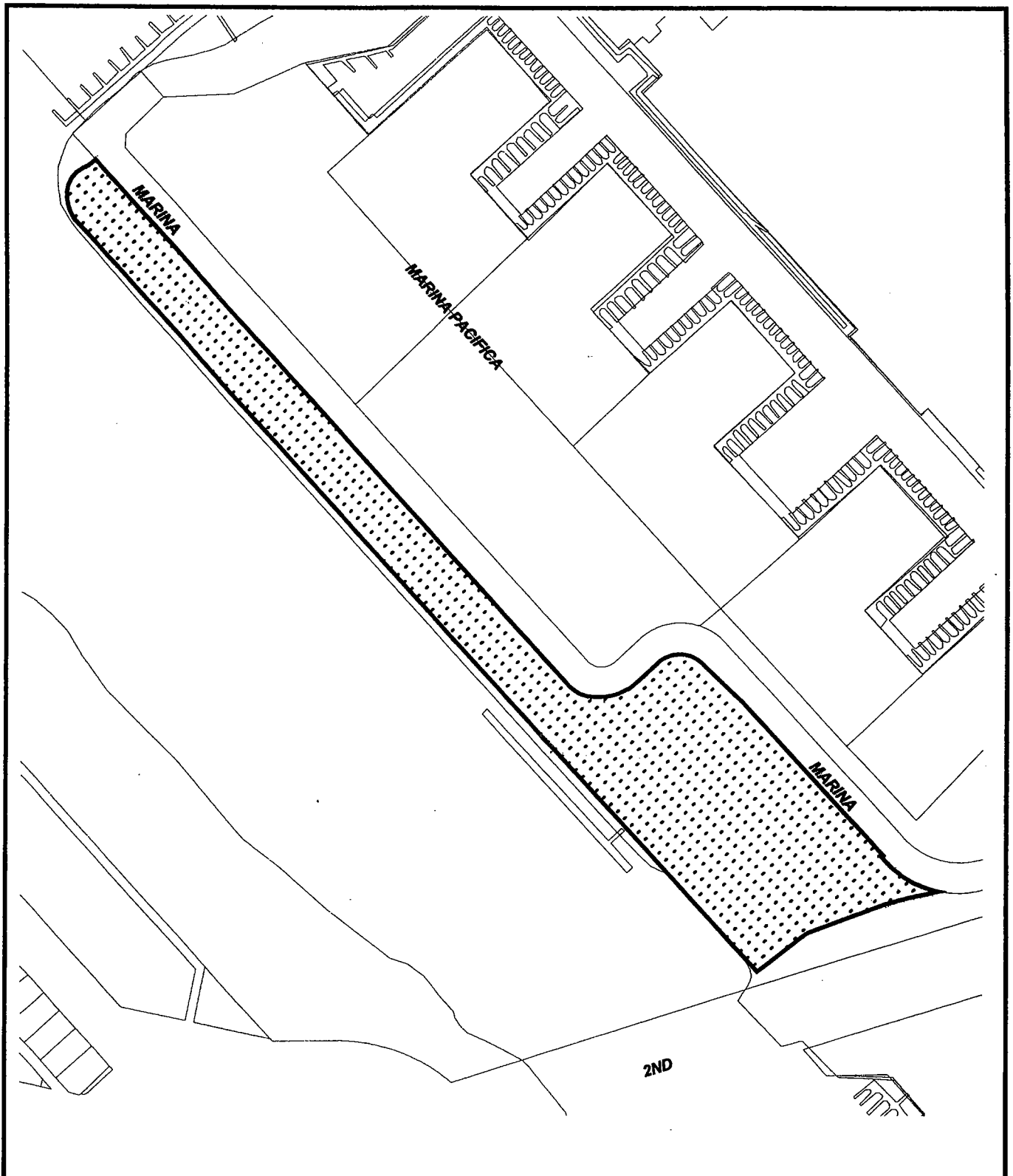
**Exhibit "B"**

**RECREATION PARK  
9-HOLE GOLF COURSE**



**City of Long Beach, California**  
**COLORADO LAGOON PARK**  
**(Special Use Park)**  
**Land Designated**  
**In Perpetuity As Public Park**

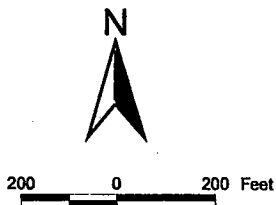
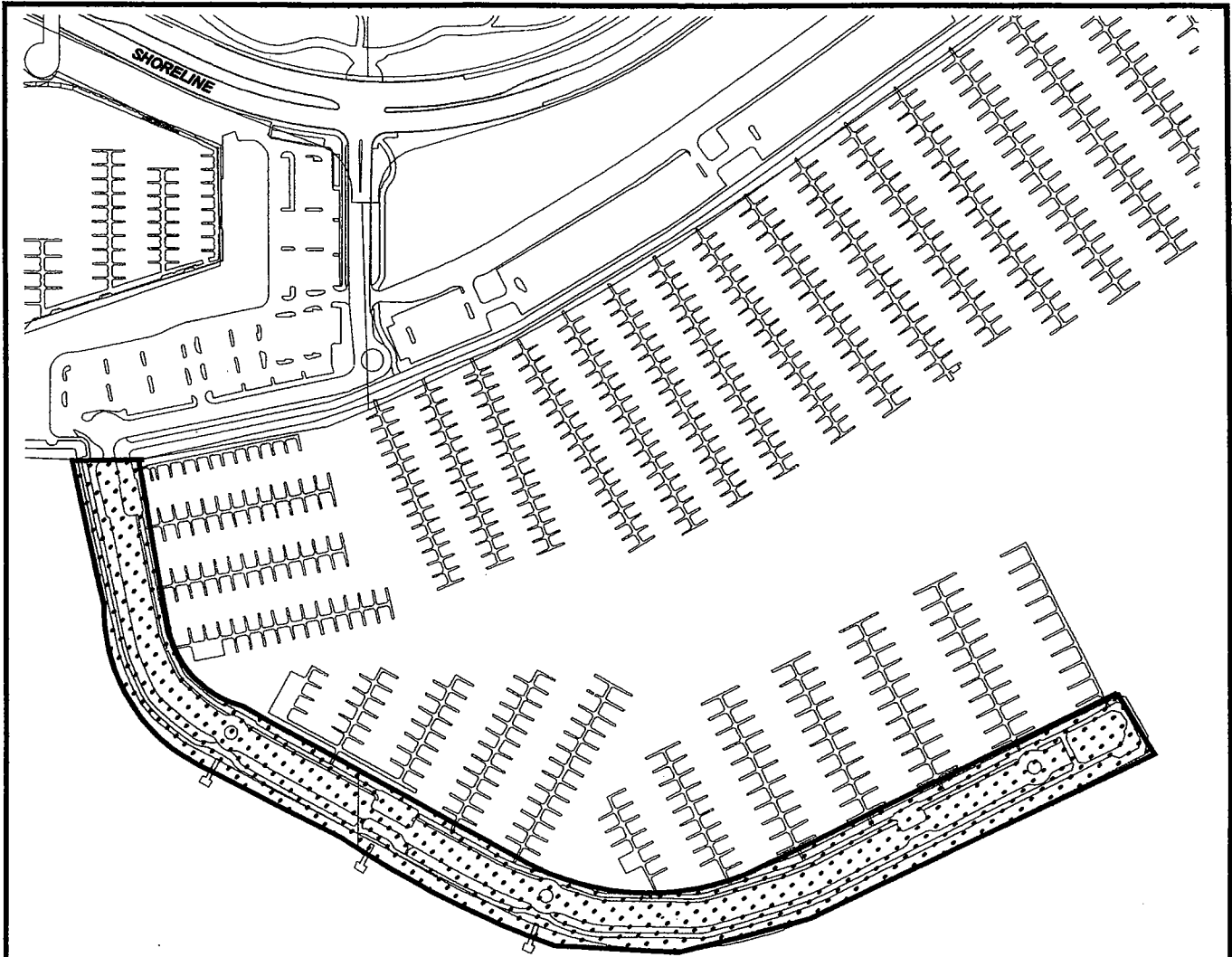
Dept of Planning & Building Advance Planning Division



**City of Long Beach, California**  
**DAVIES LAUNCH RAMP**  
**(Special Use Park)**  
**Land Designated**  
**In Perpetuity As Public Park**

Dept of Planning & Building Advance Planning Division

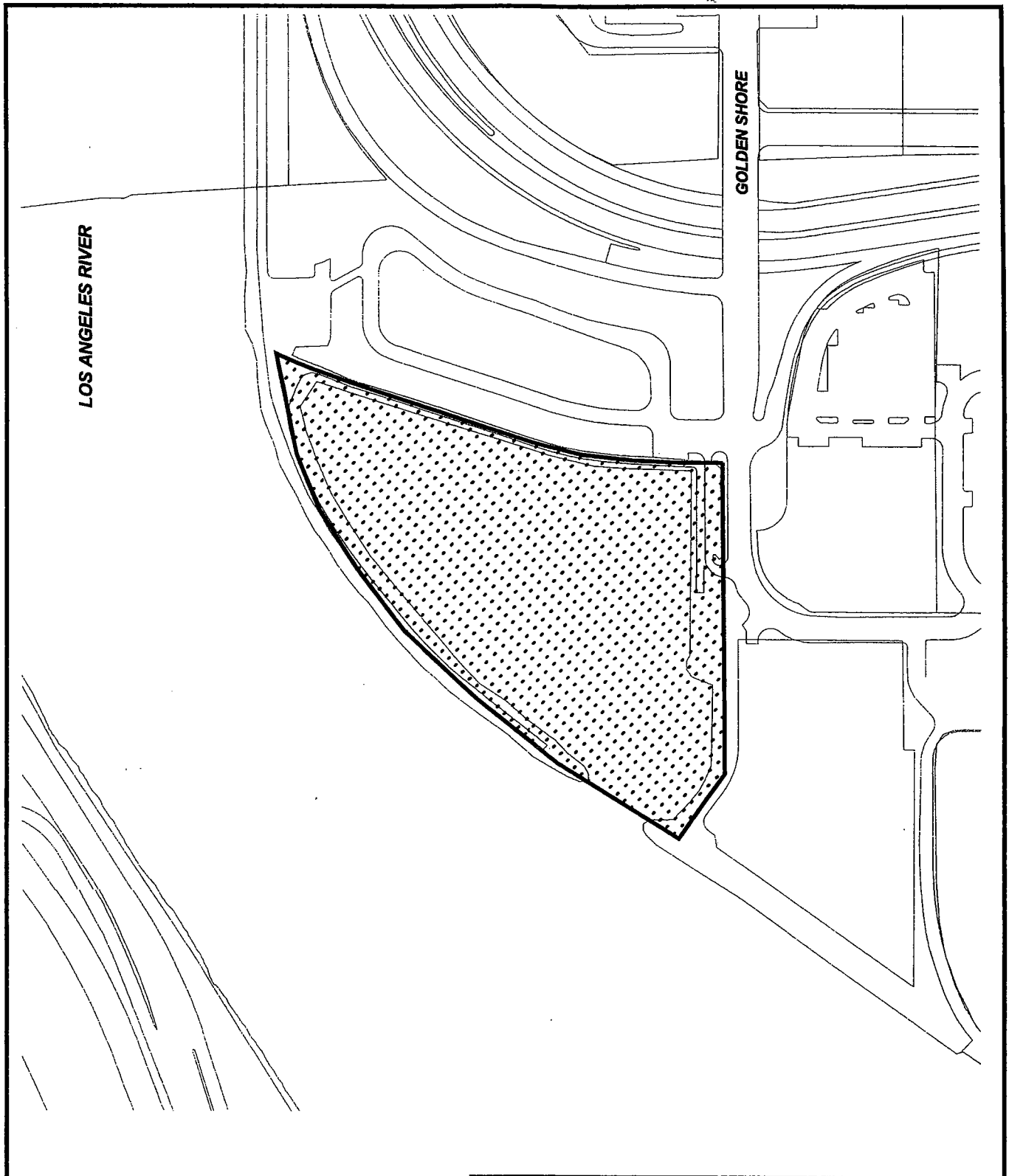
**Exhibit "B"**



**City of Long Beach, California**  
**DOWNTOWN MARINA MOLE**  
**(Special Use Park)**  
*Land Designated  
In Perpetuity As Public Park*

Dept of Planning & Building Advance Planning Division

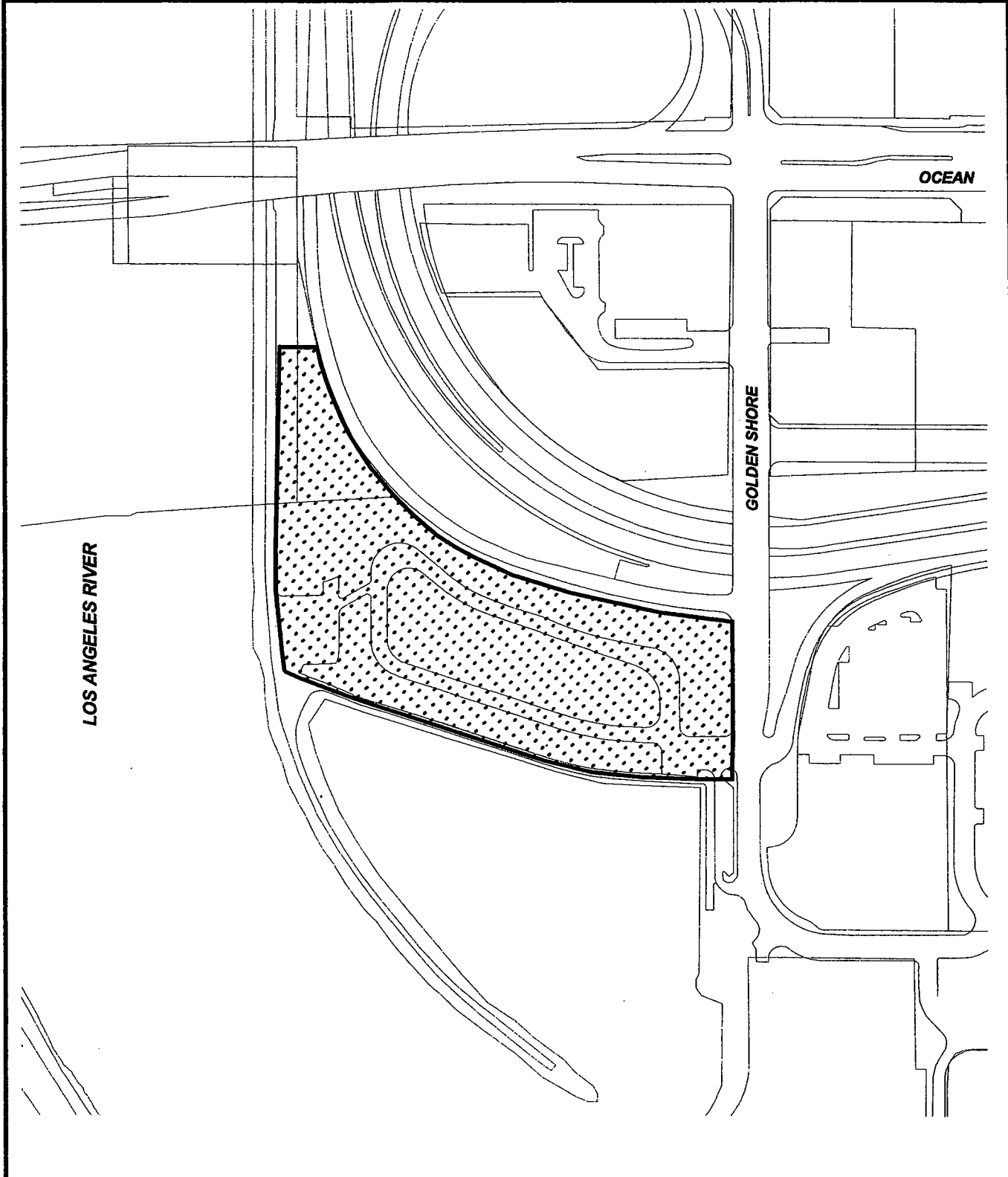




200 0 200 Feet

**City of Long Beach, California**  
**GOLDEN SHORE MARINE RESERVE**  
**(Special Use Park)**  
*Land Designated*  
*In Perpetuity As Public Park*  
Dept of Planning & Building Advance Planning Division

**Exhibit "D"**



LOS ANGELES RIVER

OCEAN

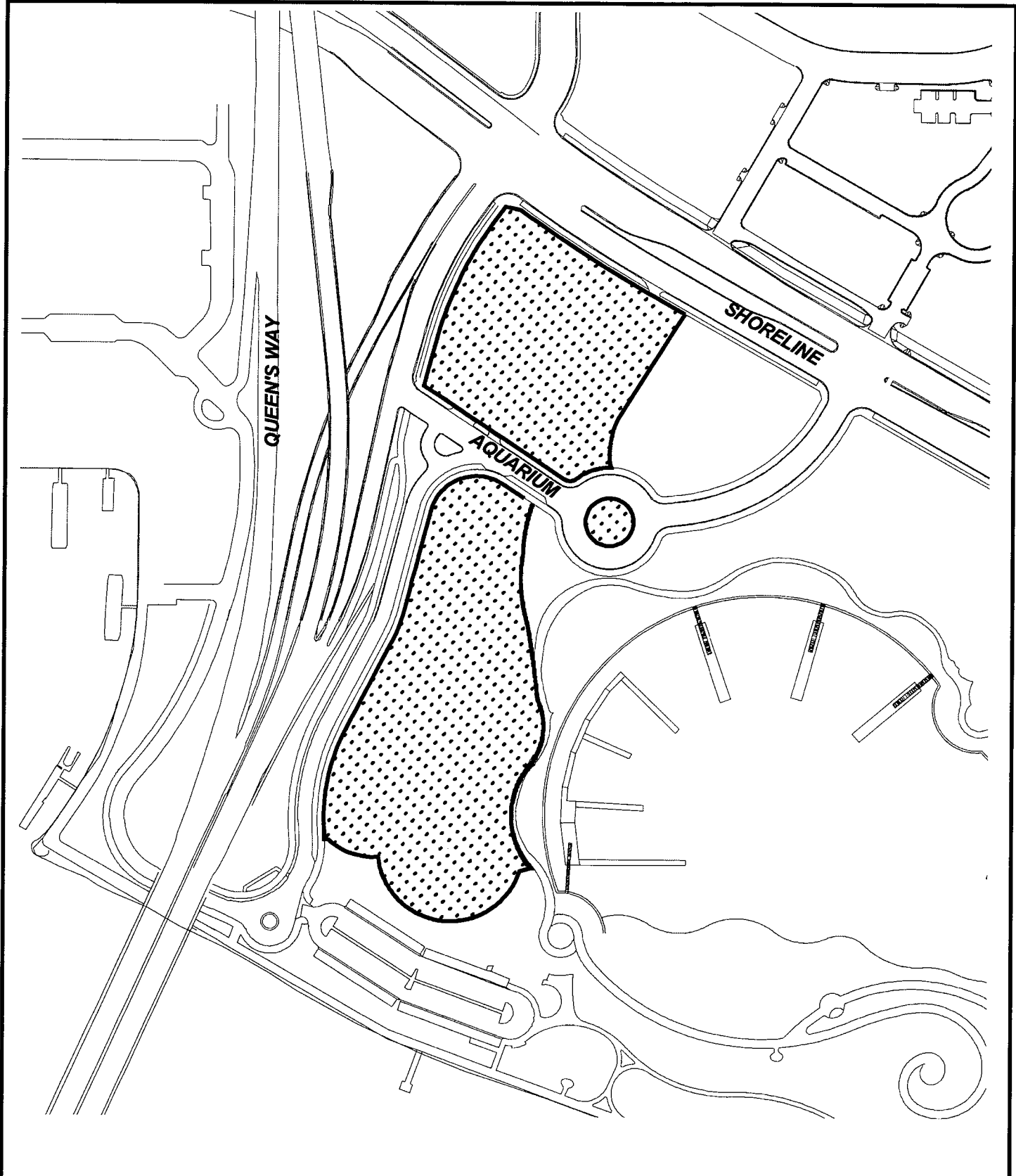
GOLDEN SHORE



200 0 200 Feet

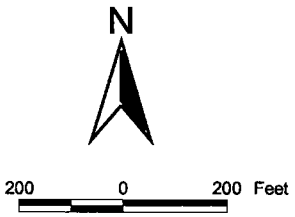
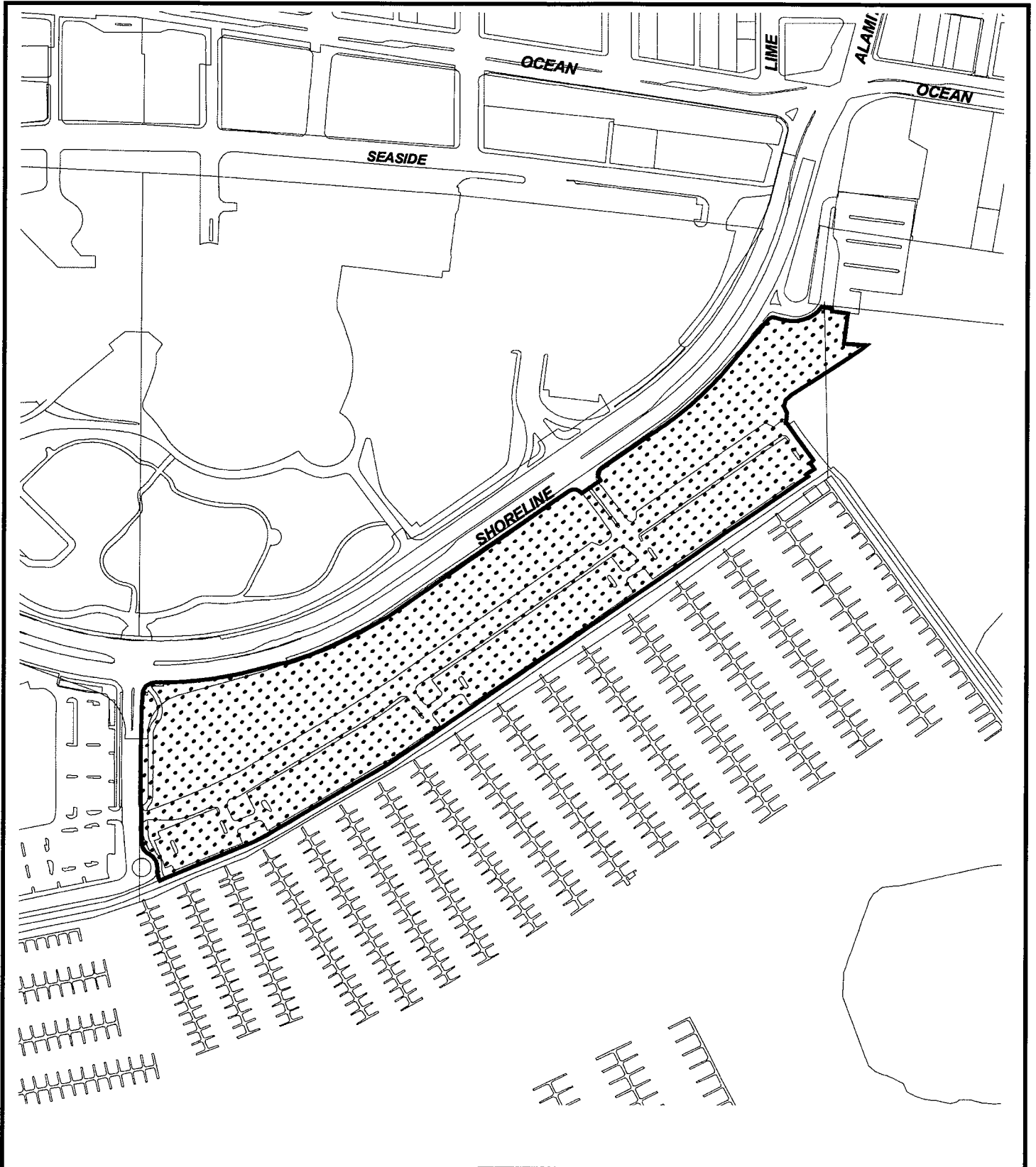
**City of Long Beach, California**  
**GOLDEN SHORE RV PARK**  
**(Special Use Park)**  
*Land Designated  
In Perpetuity As Public Park*  
Dept of Planning & Building Advance Planning Division

**Exhibit "D"**

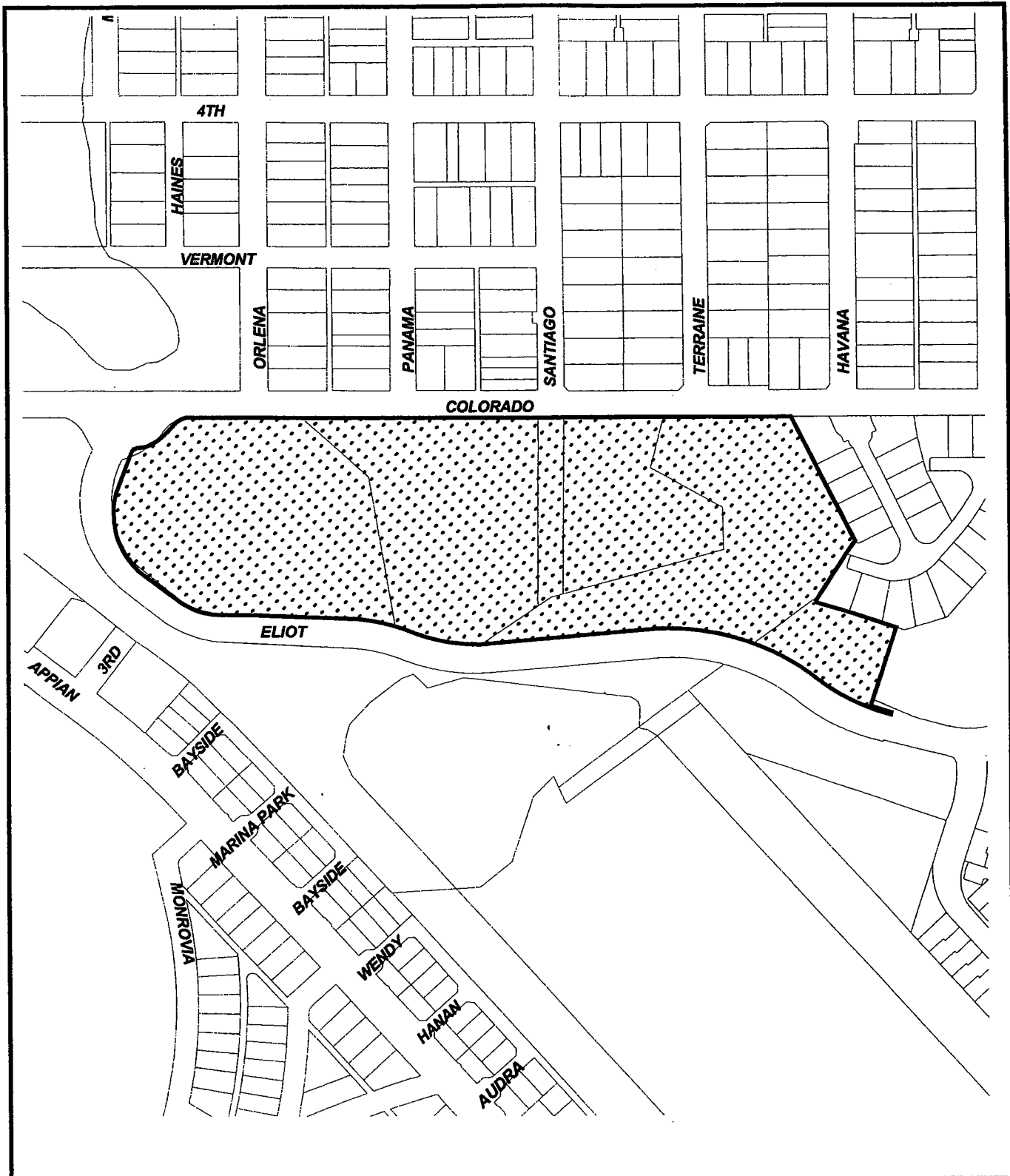


200 0 200 Feet

**City of Long Beach, California**  
**LONG BEACH**  
**AQUARIUM OF THE PACIFIC**  
**(Special Use Park)**  
*Land Designated*  
*In Perpetuity As Public Park*



**City of Long Beach, California**  
**MARINA GREEN PARK**  
 (Special Use Park)  
*Land Designated  
 In Perpetuity As Public Park*

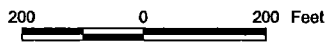
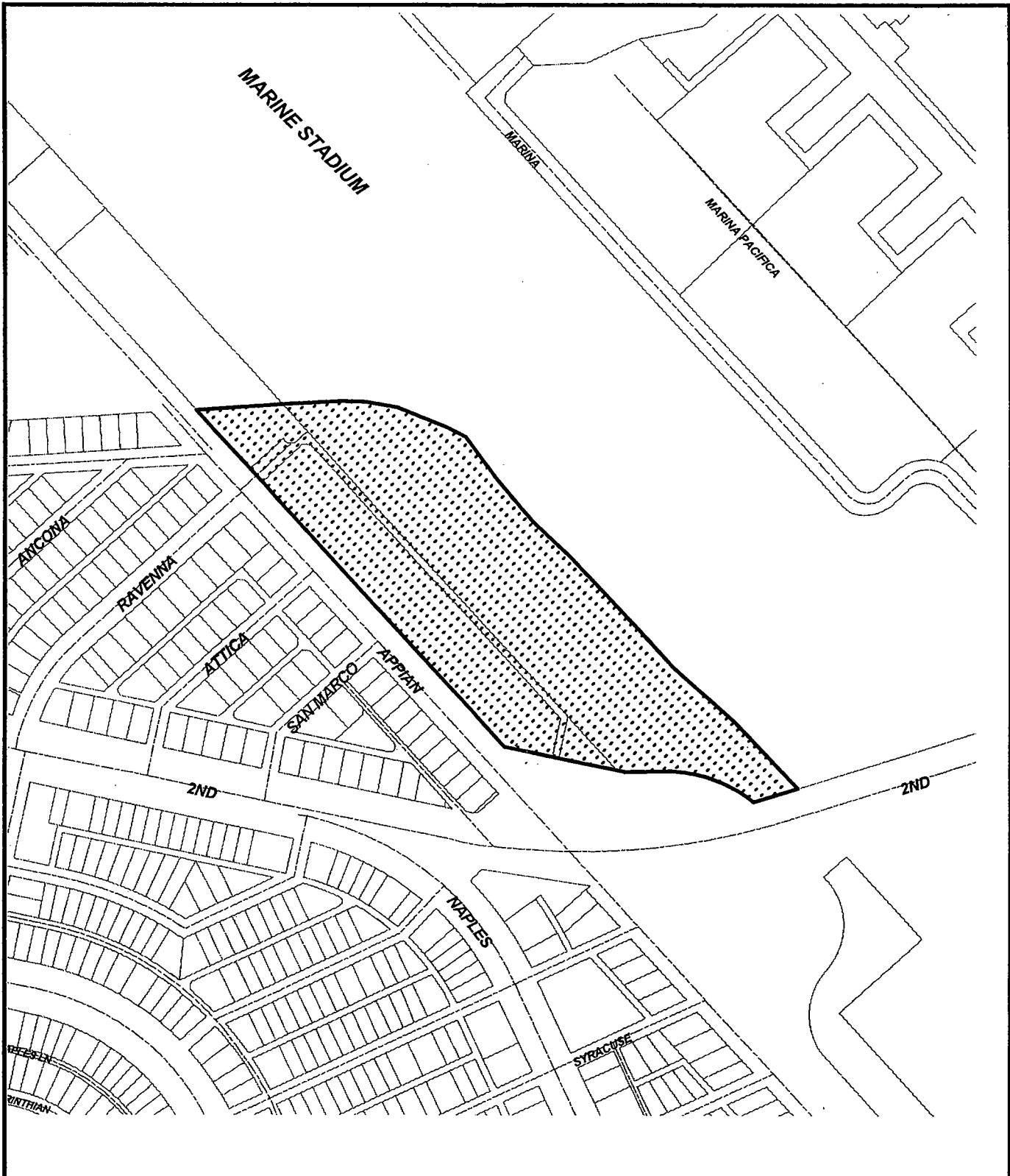


200 0 200 Feet

City of Long Beach, California  
**MARINA VISTA PARK**  
 (Neighborhood Park)  
*Land Designated  
 In Perpetuity As Public Park*

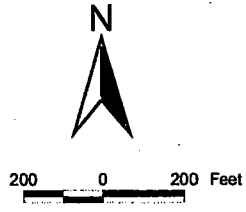
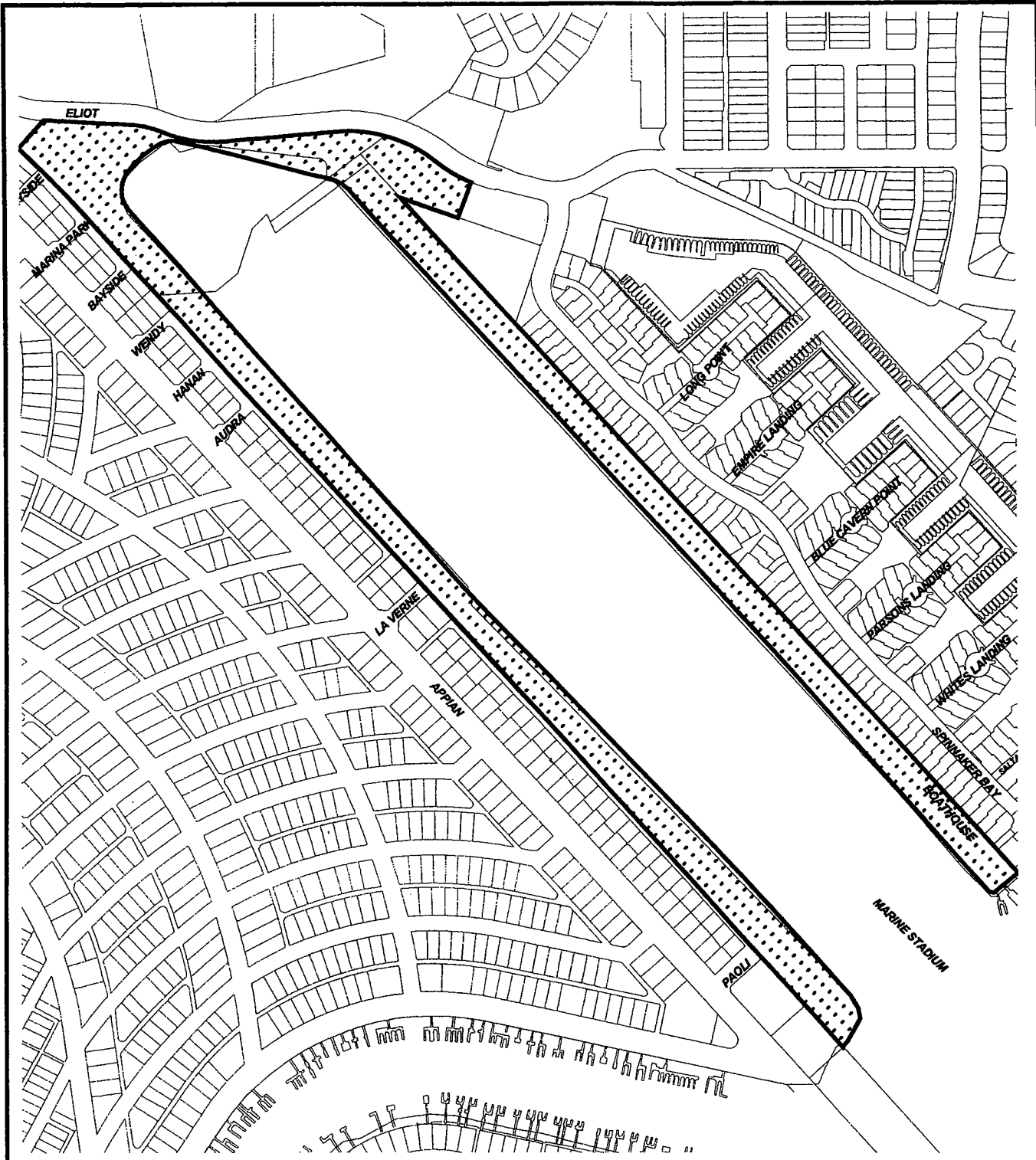
Dept of Planning & Building Advance Planning Division

Exhibit "R"



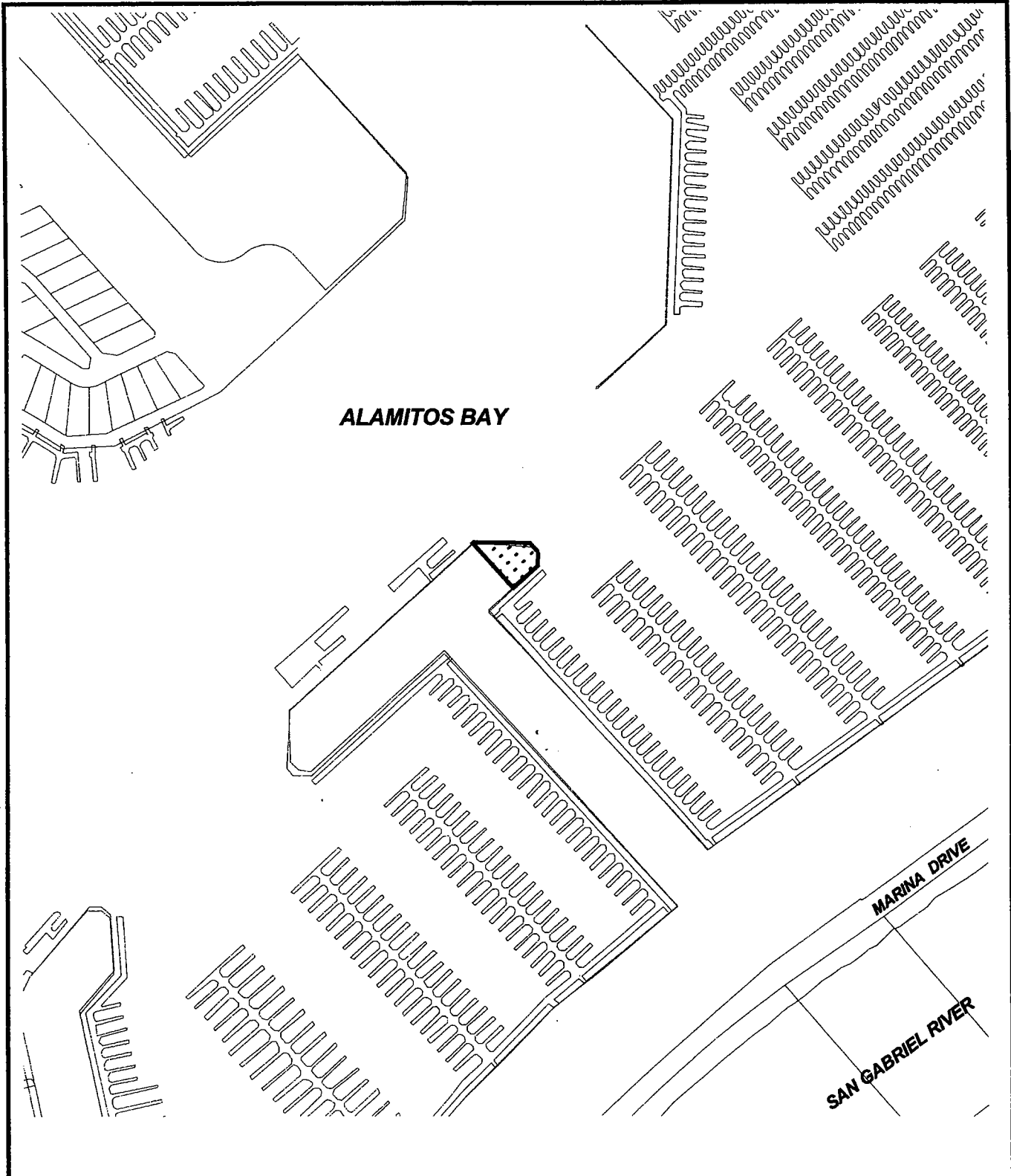
**City of Long Beach, California**  
**MARINE/MOTHER'S BEACH**  
**(Special Use Park)**  
*Lands Designated*  
*In Perpetuity As Public Park*

Dept of Planning & Building Advance Planning Division



**City of Long Beach, California**  
**MARINE STADIUM**  
**(Special Use Park)**  
*Land Designated*  
*In Perpetuity As Public Park*

Dept of Planning & Building Advance Planning Division




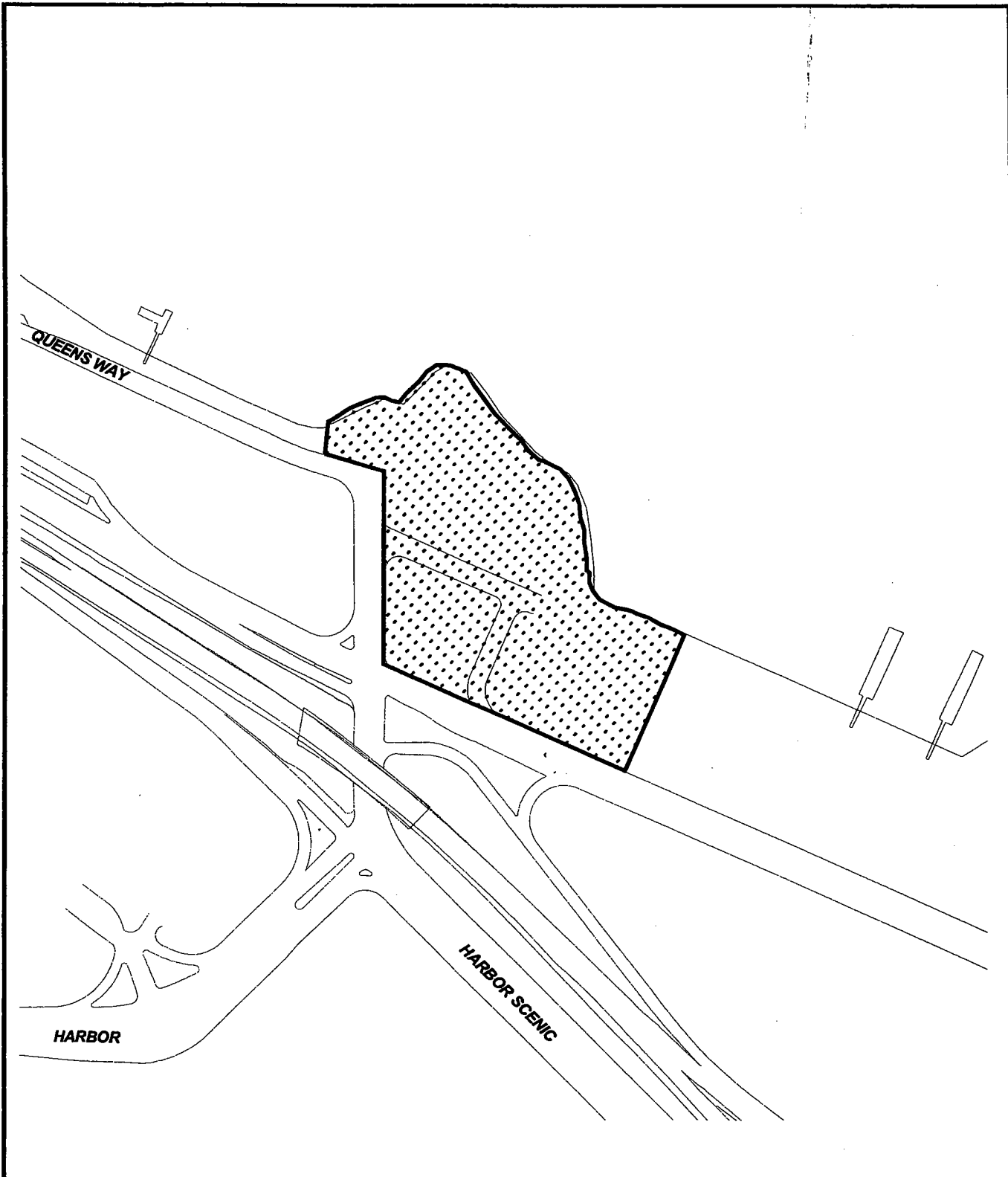
200 0 200 Feet

**City of Long Beach, California**  
**MAURICE "MOSSY" KENT PARK**  
**(Mini Park)**  
*Land Designated*  
*In Perpetuity As Public Park*

Dept of Planning & Building Advance Planning Division

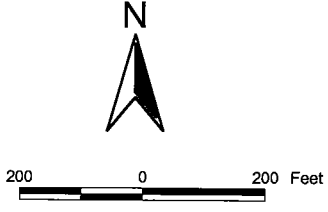
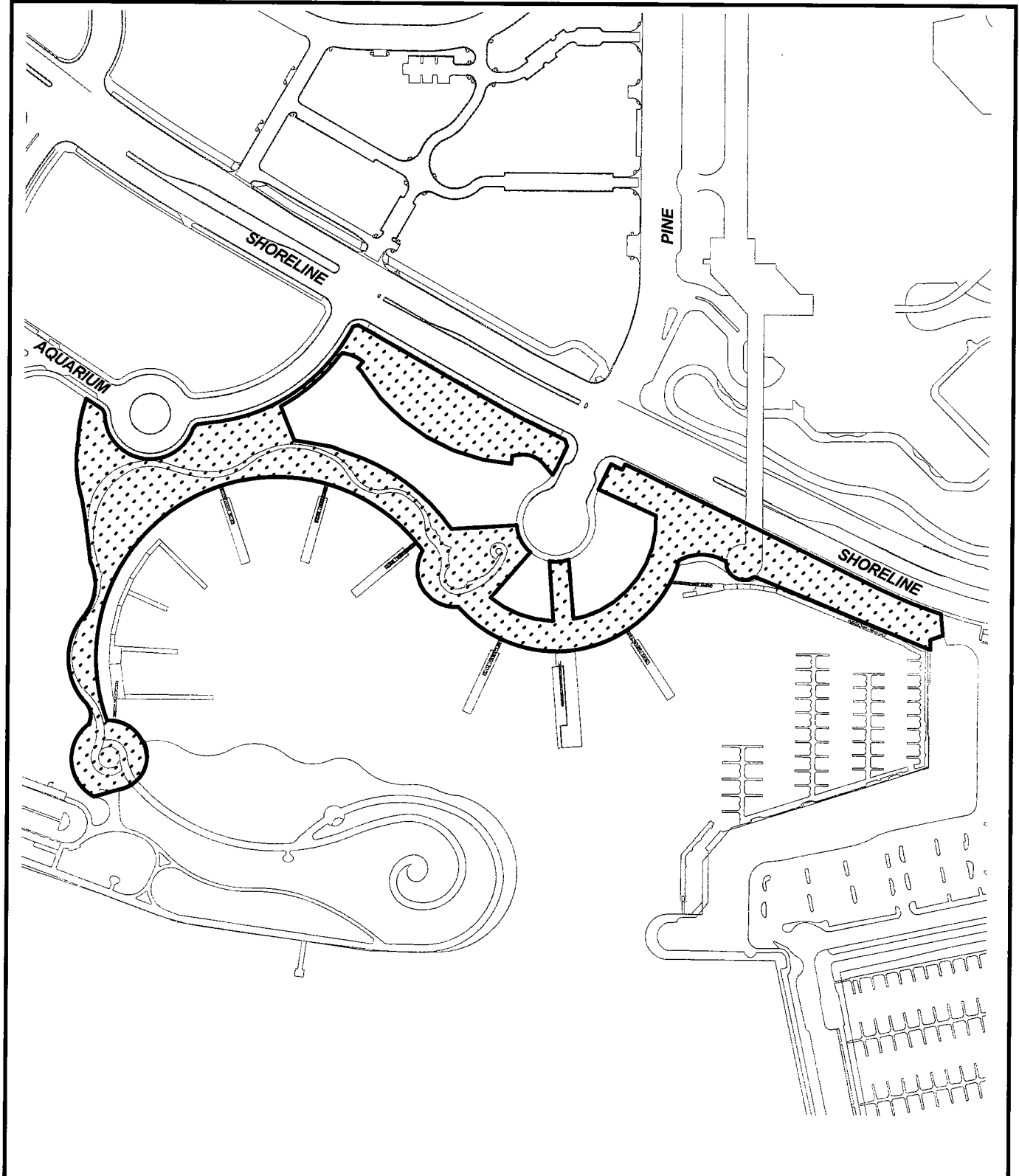
**Exhibit "R"**





**City of Long Beach, California**  
**QUEEN MARY EVENTS PARK**  
**(Special Use Park)**  
**Land Designated**  
**In Perpetuity As Public Park**


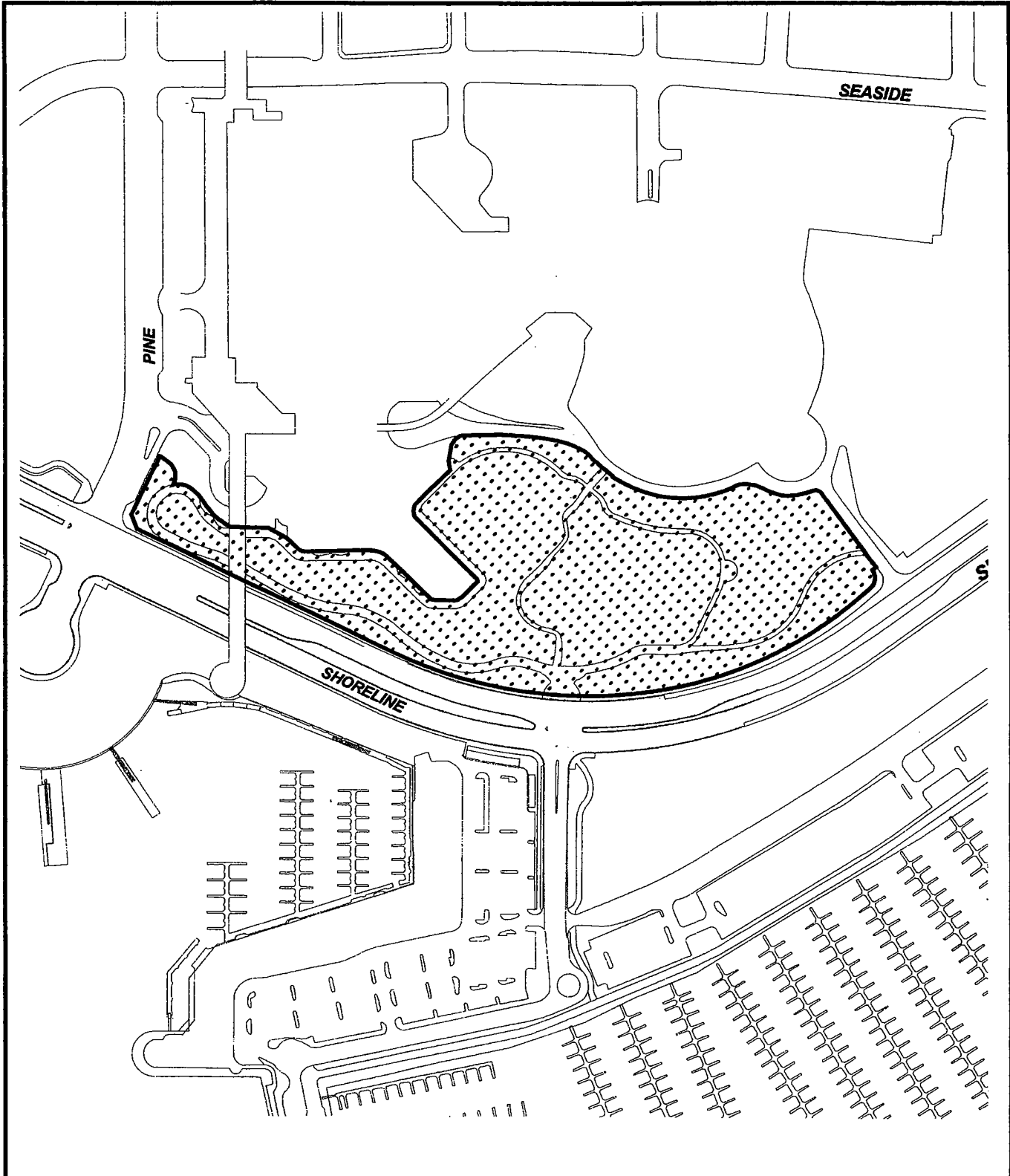
Dept of Planning & Building Advance Planning Division



**City of Long Beach, California**  
**RAINBOW HARBOR ESPLANADE**  
**(Special Use Park)**  
*Land Designated  
In Perpetuity As Public Park*

Dept of Planning & Building Advance Planning Division

**Exhibit "B"**


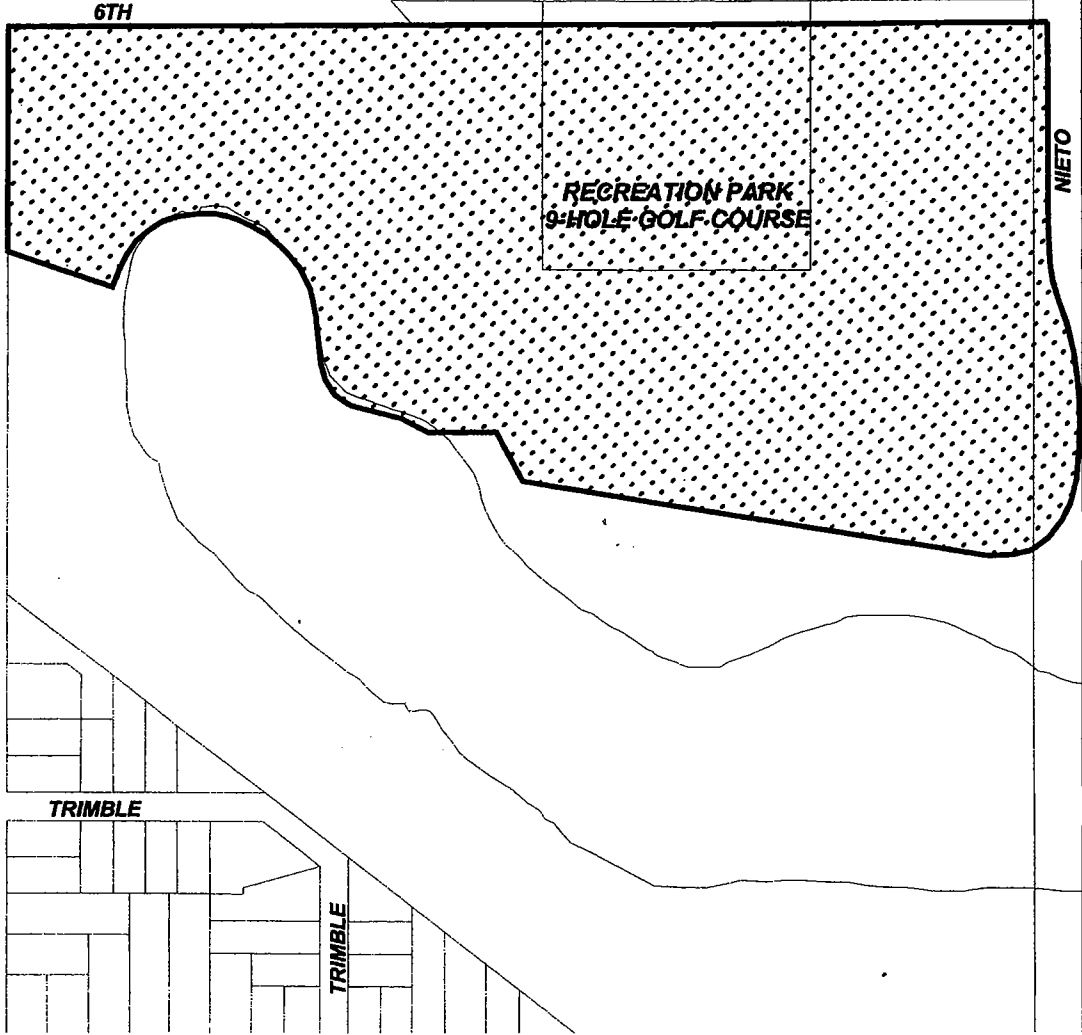


**City of Long Beach, California**  
**RAINBOW LAGOON**  
**(Special Use Park)**  
**Land Designated**  
**In Perpetuity As Public Park**

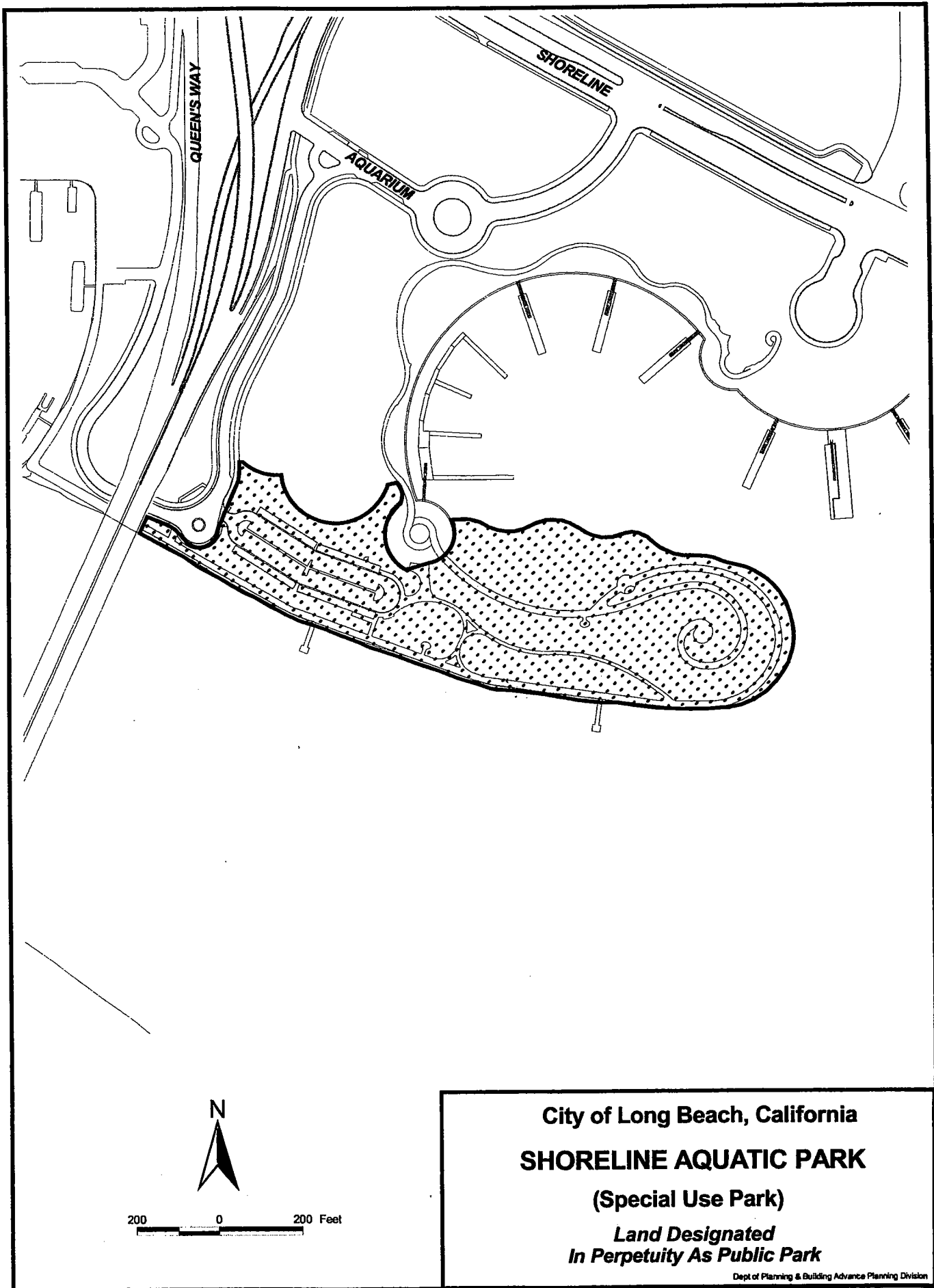
Dept of Planning & Building Advance Planning Division

**Exhibit 'R'**

**RECREATION PARK  
9-HOLE GOLF COURSE**




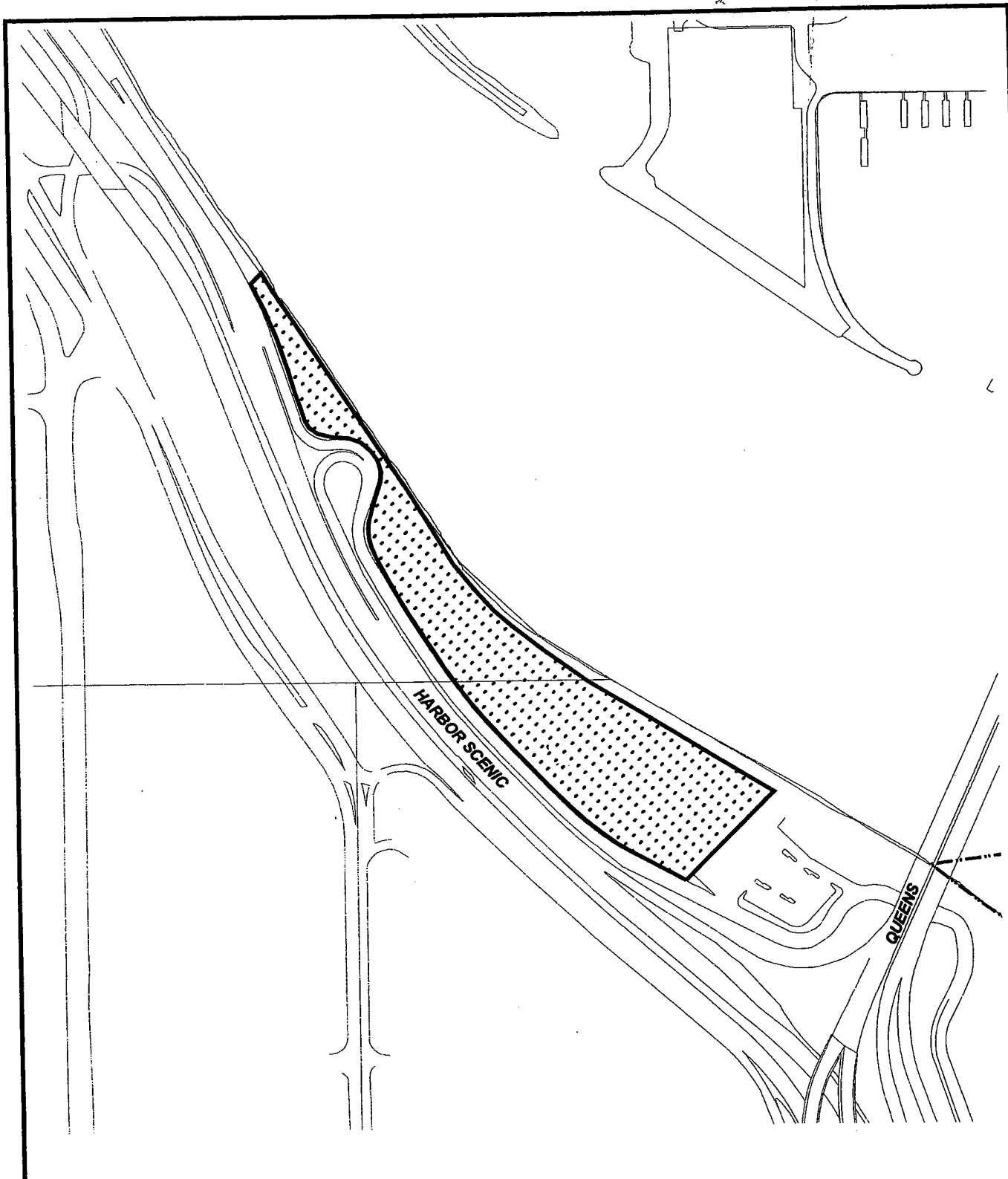
**City of Long Beach, California**  
**RECREATION PARK**  
**9 HOLE GOLF COURSE**  
**(Golf Course)**  
**Land Designated**  
**In Perpetuity As Public Park**  
Dept of Planning & Building Advance Planning Division



City of Long Beach, California  
**SHORELINE AQUATIC PARK**  
(Special Use Park)  
*Land Designated  
In Perpetuity As Public Park*

Dept of Planning & Building Advance Planning Division

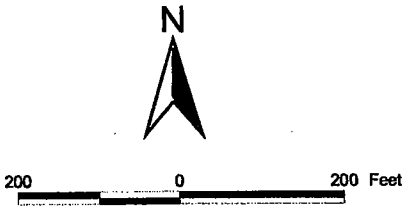
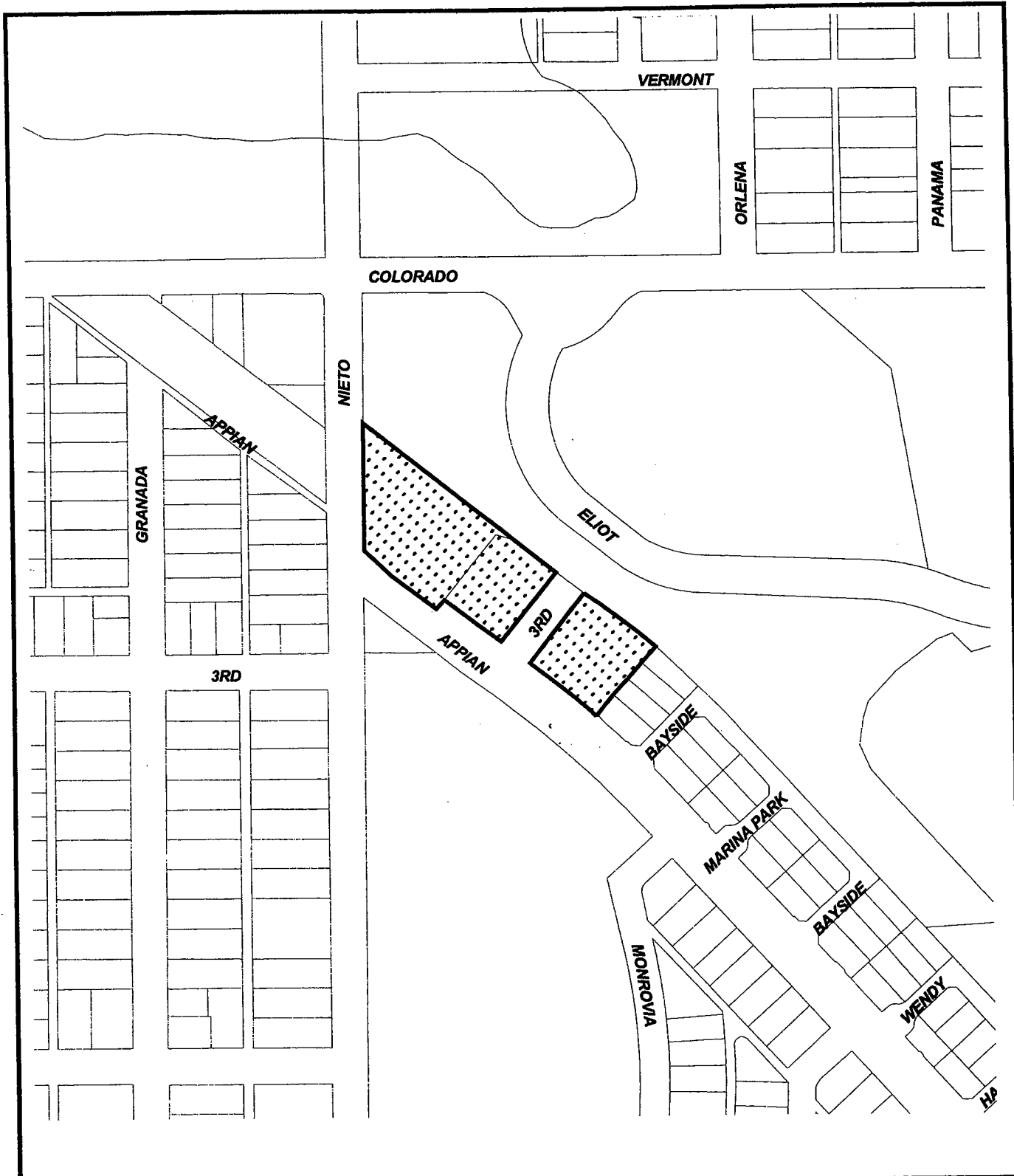
**Exhibit "R"**



**City of Long Beach, California**  
**SOUTH SHORE LAUNCH RAMP**  
**(Special Use Park)**  
**Land Designated**  
**In Perpetuity As Public Park**

Dept of Planning & Building Advance Planning Division

**Exhibit "B"**



City of Long Beach, California  
**WILL ROGERS PARK**  
 (Mini Park)  
*Land Designated  
 In Perpetuity As Public Park*  
Dept of Planning & Building Advance Planning Division

**Exhibit "R"**