

Date: May 20, 2008

To: Honorable Mayor Foster and Members of the City Council

From: Gary DeLong, Councilmember, Third District

Subject: **AGENDA ITEM: Belmont Shore Parking Meter Revenue Permissible Uses and Boundary**

At the May 15, 2008 meeting of the Belmont Shore Parking and Business Improvement Area Advisory Commission, the Commission voted to include the Bay Shore Neighborhood Library property within the boundary. Inclusion of the library will allow for the installation of parking meters. The revenue accumulated from the parking meters will be used for operations and maintenance at the library.

The Commission also voted to include the public right of way on Livingston Drive at the west entrance of the Belmont Shore Business District. The boundary will be extended approximately 400 feet west on the south side of Livingston Drive. Extension of the boundary will allow for the installation of a gateway sign on Livingston Drive approaching the intersection of 2nd Street and Quincy Avenue.

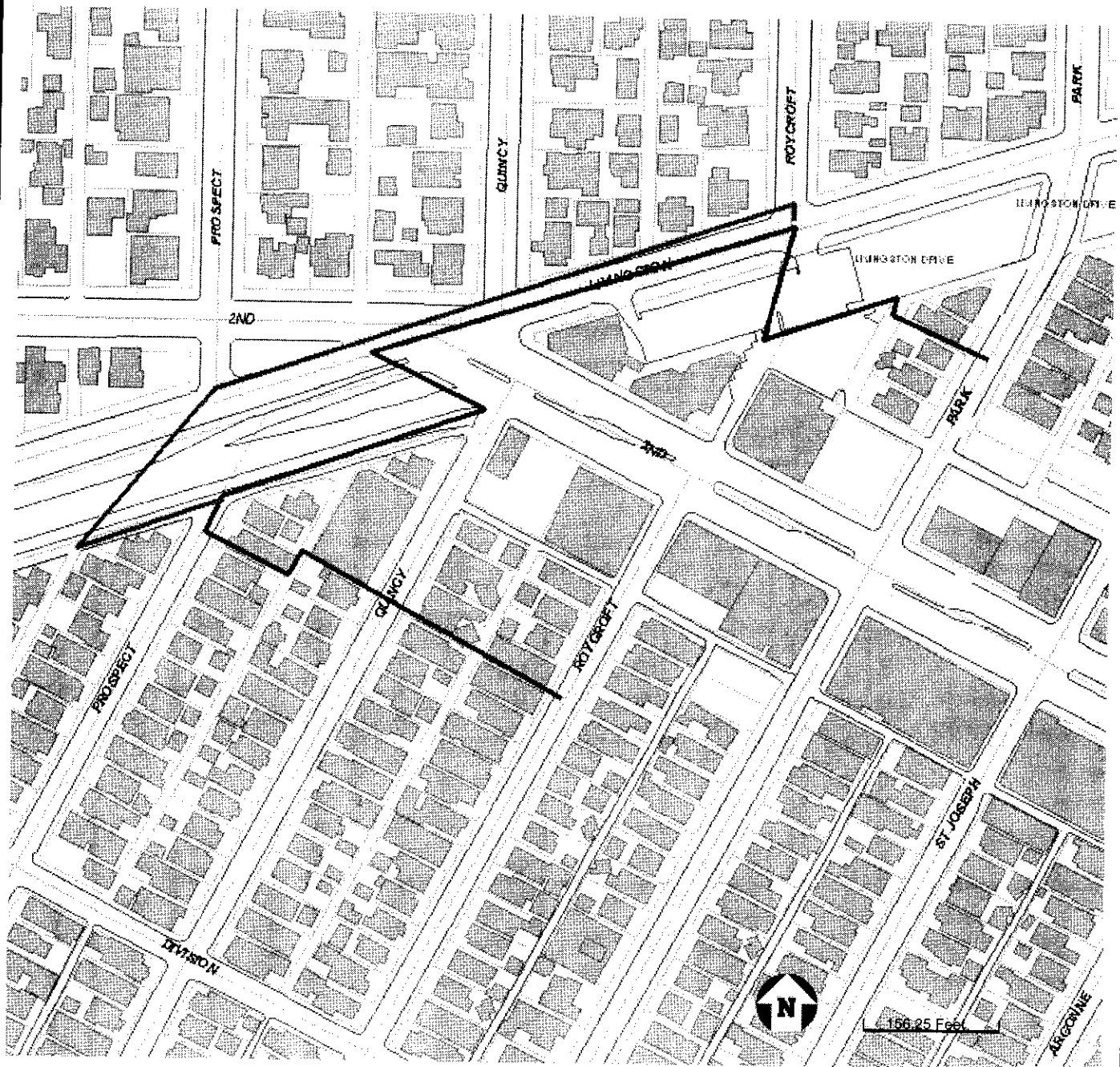
Modifying an existing ordinance is required to change the boundaries of the Belmont Shore Parking and Business Improvement Area Advisory Commission jurisdiction. The boundary will be expanded to include the Bay Shore Neighborhood Library and a portion of Livingston Drive.

Suggested Action:

Recommendation to respectfully request the City Attorney to prepare an ordinance amending Ordinance C-7090 modifying the Belmont Shore Parking Meter Revenue permissible uses and boundary.











West End Boundary change



Disclaimer

DISCLAIMER OF DATA ACCURACY: The services provided on this web site are intended for informational purposes only and the GIS data used is compiled from various sources and is subject to constant change. While reasonable effort has been made to ensure the accuracy of the data, the information provided herein may be inaccurate or out of date.









Legend

-  Centerlines
-  Hardscape Lines
-  Building Roofprint
-  Schools
-  Parks
-  AssessorParcels
-  Waterways
-  City Boundary

Disclaimer

DISCLAIMER OF DATA ACCURACY: The services provided on this web site are intended for informational purposes only and the GIS data used is compiled from various sources and is subject to constant change. While reasonable effort has been made to ensure the accuracy of the data, the information provided herein may be inaccurate or out of date.

Legend

-  Centerlines
-  Hardscape Lines
-  Building Roofprint
-  Schools
-  Parks
-  Assessor Parcels
-  Waterways
-  City Boundary

Disclaimer

DISCLAIMER OF DATA ACCURACY: The services provided on this web site are intended for informational purposes only and the GIS data used is compiled from various sources and is subject to constant change. While reasonable effort has been made to ensure the accuracy of the data, the information provided herein may be inaccurate or out of date.