






LONG BEACH MEDICAL MARIJUANA ORDINANCE MAP

Revised November 16, 2015






DRAFT

LEGEND

FACILITIES

-  Elementary/Middle School
-  High School
-  Park
-  Library
-  Child Care Facility (non residential)




BUFFER AREAS

-  1000 ft Buffer (Elem/Middle School)
-  1500 ft Buffer (High School)
-  1000 ft Buffer (Parks)
-  1000 ft Buffer (Library)
-  1000 ft Buffer (Child Care - non residential)

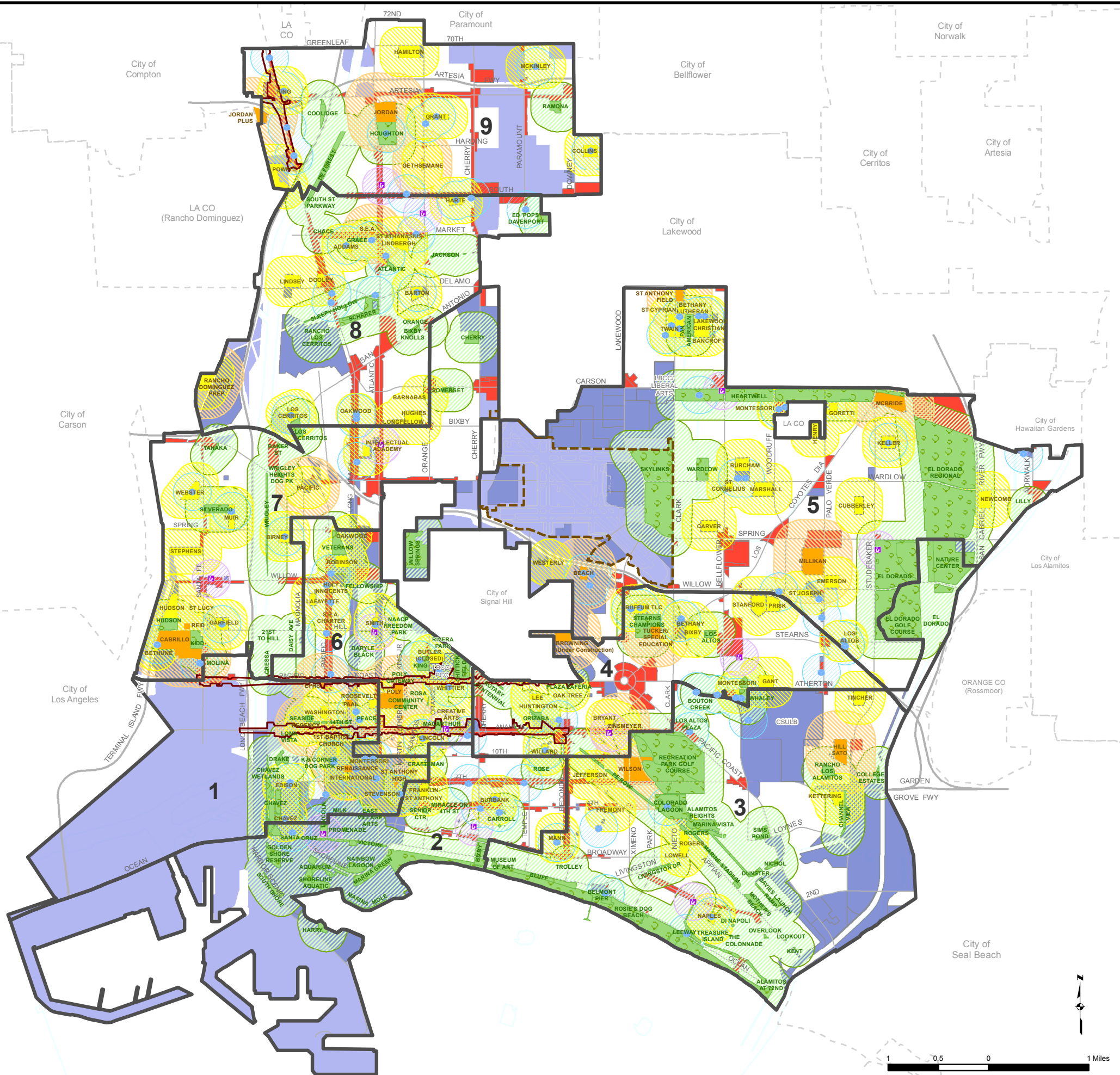
Human Trafficking Corridors



ZONING DISTRICTS

-  Commercial
-  Industrial
-  Other Zoning (Institutional, Planned Development-residential specific Planned Development areas were removed)

AIRPORT PROPERTY



T:\2014_DevelopmentServices\Planning\MarijuanaMaps_Review\Jan_28_CHG\07167Nov_2015_ChangesCityWide Marijuana Ordinance Map\A\Buffers_ZoningResidential_Jan28_2015.mxd