



CITY OF LONG BEACH

C-24

POLICE DEPARTMENT

400 WEST BROADWAY • LONG BEACH • CALIFORNIA 90802 • (562) 570-7260 • FAX (562) 570-7114

ANTHONY W. BATTS
Chief of Police
June 19, 2007

HONORABLE MAYOR AND CITY COUNCIL
City of Long Beach
California

RECOMMENDATION:

Receive and file the application of Sports Legends Inc., dba Legends, for a person-to-person transfer of an alcoholic beverage control license, at 5236 East 2nd Street, with existing conditions. (District 3)

DISCUSSION

It is City Council policy to review applications for Alcoholic Beverage Control licenses. This Person-to-Person Transfer application is placed on the Consent Calendar for your information only; conditions that were placed on the original license continue to be enforceable. Additional information and a map are attached.

TIMING CONSIDERATIONS

The Department of Alcoholic Beverage Control will finalize this transfer on June 29, 2007. Accordingly, City Council action is required at the June 19, 2007 City Council meeting.

FISCAL IMPACT

None.

SUGGESTED ACTION:

Approve recommendation.

Respectfully submitted,


ANTHONY W. BATTS
CHIEF OF POLICE

APPROVED:


for GERALD R. MILLER
CITY MANAGER

AWB:DBS:dbs
attachments

ADMINISTRATION BUREAU
(562) 570-5830
FAX (562) 570-5833

INVESTIGATIONS BUREAU
(562) 570-7350
FAX (562) 570-7175

PATROL BUREAU
(562) 570-7214
FAX (562) 570-7058

SUPPORT BUREAU
(562) 570-7342
FAX (562) 570-6018

HONORABLE MAYOR AND CITY COUNCIL
June 19, 2007

Council District: 3

Applicant: Sports Legends Incorporated
DBA: Legends
Address: 5236 East 2nd Street

Type of Application: A person-to-person transfer of an On-Sale General for bonafide eating place license.

Basis for possible protest: None.

PUBLIC CONVENIENCE DETERMINATION: A determination by the City of public convenience and necessity **is not** required for this application.

Census Tract: 5773.00

Boundaries: Livingston Drive/2nd Street to the North
Long Beach Outer Harbor to the South
Bayshore Avenue/54th Place/Long Beach Outer Harbor to the East
Termino Avenue/Long Beach Outer Harbor to the West

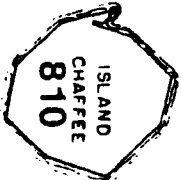
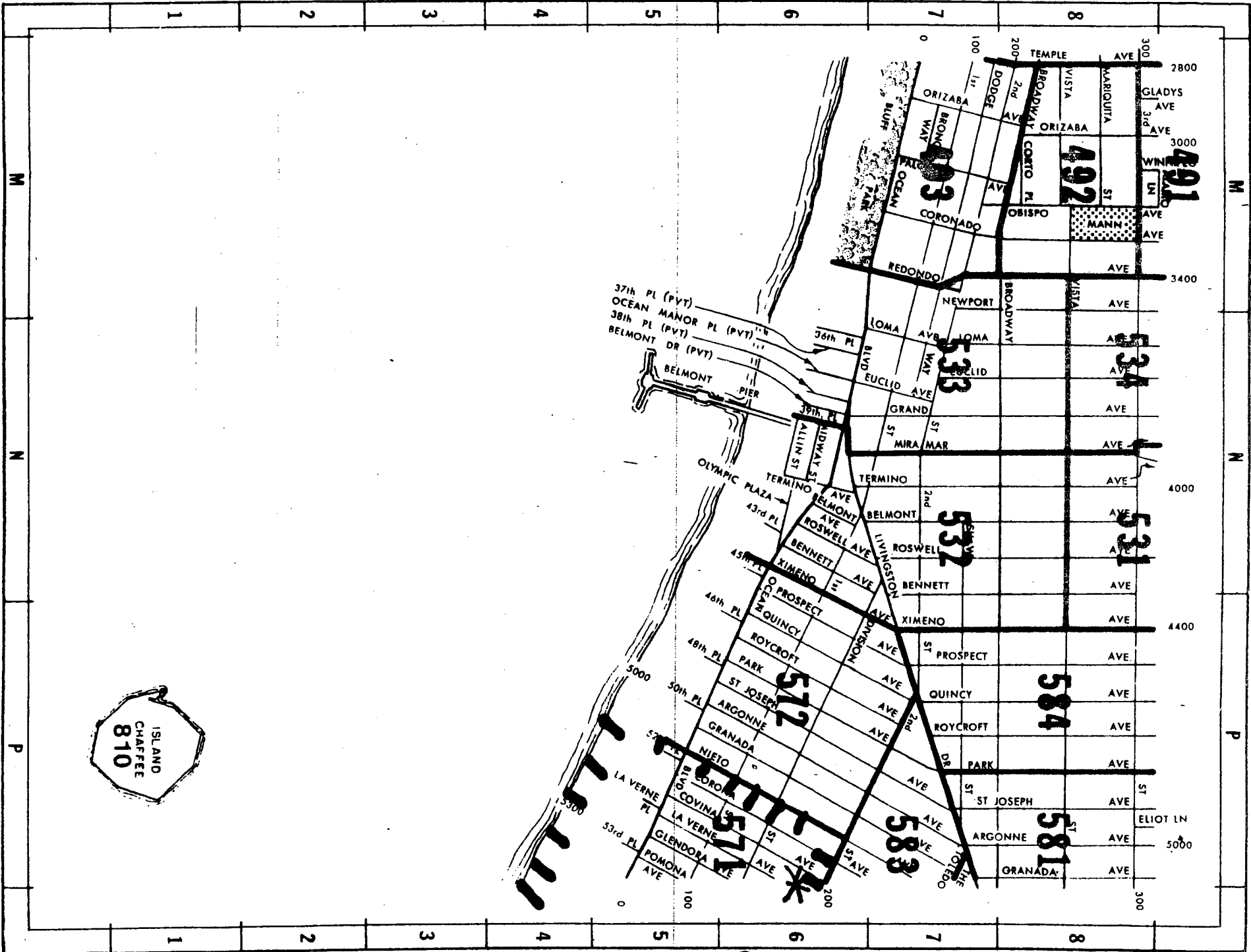
Number of licenses allowed: 5
Number of licenses existing: 23

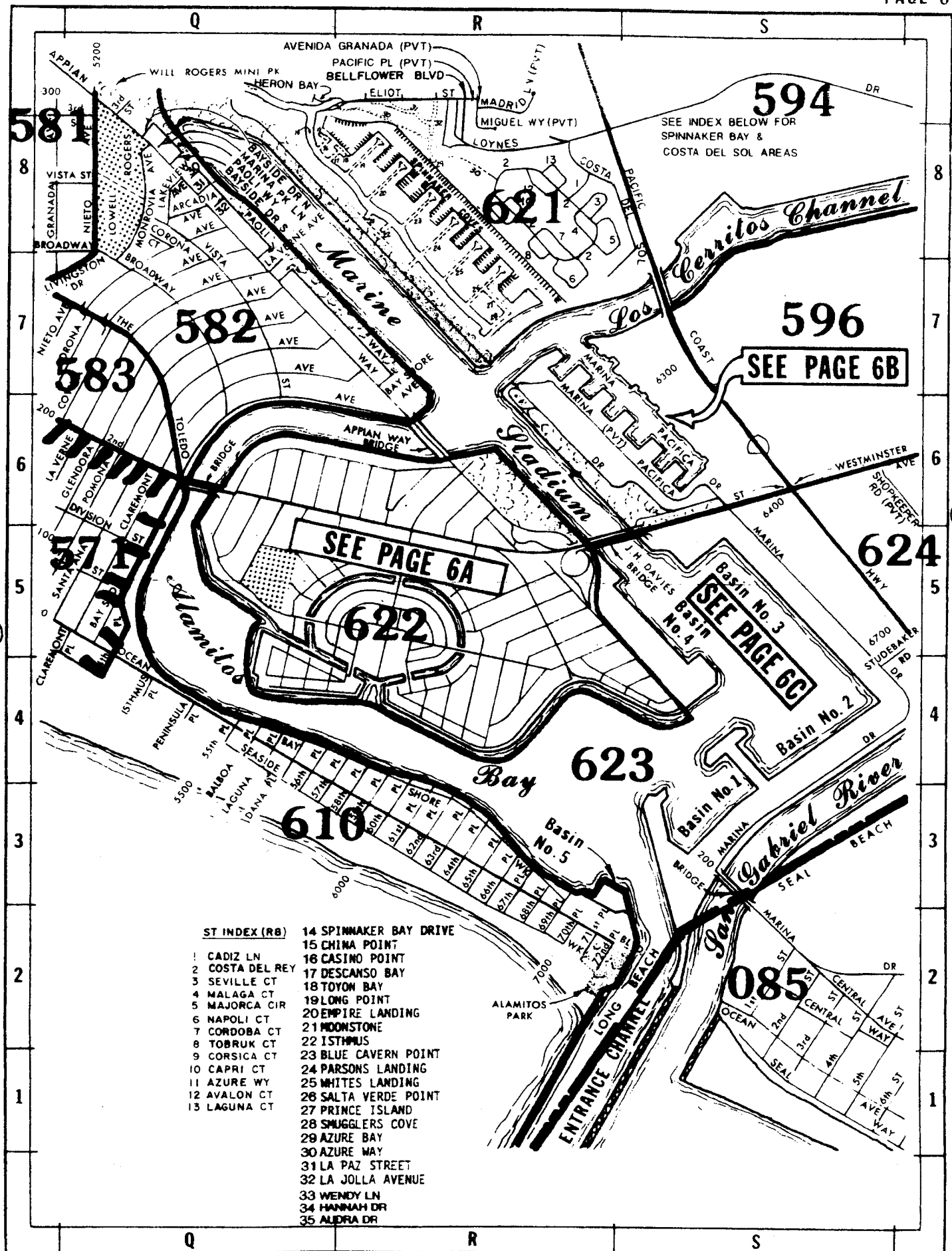
Police Reporting District: 571

Boundaries: Second Street to the North
Pacific Ocean to the South
Bayshore Avenue/54th Place to the East
Nieto Avenue/52nd Place to the West

Reported crimes in this district for ABC purposes are 199. Crime in a reporting district must be at least 191 to qualify for a high crime protest. A protest may not be filed on a person-to-person transfer application.

Type of business: A restaurant.
Last day to request conditions: June 29, 2007





ST INDEX (RB)

- | | |
|-----------------|------------------------|
| 1 CADIZ LN | 14 SPINNAKER BAY DRIVE |
| 2 COSTA DEL REY | 15 CHINA POINT |
| 3 SEVILLE CT | 16 CASINO POINT |
| 4 MALAGA CT | 17 DESCANSO BAY |
| 5 MAJORCA CIR | 18 TOYON BAY |
| 6 NAPOLI CT | 19 LONG POINT |
| 7 CORDOBA CT | 20 EMPIRE LANDING |
| 8 TOBRUK CT | 21 MOONSTONE |
| 9 CORSICA CT | 22 ISTHMUS |
| 10 CAPRI CT | 23 BLUE CAVERN POINT |
| 11 AZURE WY | 24 PARSONS LANDING |
| 12 AVALON CT | 25 WHITES LANDING |
| 13 LAGUNA CT | 26 SALTA VERDE POINT |
| | 27 PRINCE ISLAND |
| | 28 SMUGGLERS COVE |
| | 29 AZURE BAY |
| | 30 AZURE WAY |
| | 31 LA PAZ STREET |
| | 32 LA JOLLA AVENUE |
| | 33 WENDY LN |
| | 34 HANNAH DR |
| | 35 ALDRA DR |