



CITY OF LONG BEACH

DEPARTMENT OF PUBLIC WORKS

411 WEST OCEAN BOULEVARD • LONG BEACH, CA 90802 • (562) 570-6383 • FAX (562) 570-6012

September 17, 2019

HONORABLE MAYOR AND CITY COUNCIL
City of Long Beach
California

RECOMMENDATION:

Find that all requirements of the final subdivision map for the construction of three new light industrial buildings totaling 424,050 square feet, on a 19.091-acre site, with 638 parking spaces, at 2300 Redondo Avenue, 3200 E. Burnett Street, and 3600 E. Burnett Street have been satisfied; approve the final map for Parcel No. 77075; authorize the City Manager, or designee, to execute subdivision agreements; and,

Accept Mitigated Negative Declaration MND-06-17. (District 5)

DISCUSSION

In accordance with Long Beach Municipal Code Chapter 20.16, State of California Government Code Section 66458, and applicable local subdivision ordinances and subsequent rulings, a final subdivision map conforming to State Subdivision Map Act requirements shall be approved by the City Council. The developer, 2300 Redondo Holding, LLC (Developer), requests to subdivide the 19.091-acre parcel at 2300 Redondo Avenue (Attachment A) to construct three new light industrial buildings.

The Developer, has submitted a duly certified final map of Parcel No. 77075, which is in conformance with the conditions and requirements placed on the tentative map approved by the Planning Commission on February 15, 2018. (Attachments B and C).

Subdivision agreements providing for the offsite improvements, conditioned on this development, have been prepared. In accordance with the California Environmental Quality Act (CEQA), Mitigated Negative Declaration MND-06-17 was issued for the project on February 15, 2018 (Attachments B and C).

This matter was reviewed by Deputy City Attorney Erin Weesner-McKinley on September 4, 2019 and by Budget Analysis Officer Julissa José-Murray on August 30, 2019.

TIMING CONSIDERATIONS

City Council action is requested on September 17, 2019, to allow the Developer to complete the tract development.


FISCAL IMPACT

A subdivision processing fee of \$5,743 was deposited in the General Fund Group in the Public Works Department. This recommendation has no staffing impact beyond the normal budgeted scope of duties and is consistent with existing City Council priorities. There is no local job impact associated with this recommendation.

SUGGESTED ACTION:

Approve recommendation.

Respectfully submitted,



CRAIG A. BECK
DIRECTOR OF PUBLIC WORKS

APPROVED:



PATRICK H. WEST
CITY MANAGER

CB:EL:JH:BP:db
P/CL/Subdivision PM 77075 CL.docx

ATTACHMENTS: A – VICINITY MAP
B – MITIGATED NEGATIVE DECLARATION MND-06-17
C – PLANNING COMMISSION MINUTES

CITY OF SIGNAL HILL

REDONDO AVE

CITY OF LONG BEACH

2300 REDONDO AVE

BURNETT ST

EUCLID AVE

GRAND AVE

GRAND AVE

GILMAN ST

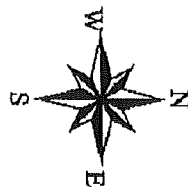
MIRA MAR AVE


MIRA MAR AVE

TERMINO AVE

TERMINO AVE

23RD ST



 SHOWS PARCEL
MAP SITE

CITY OF LONG BEACH - CALIFORNIA
DEPARTMENT OF PUBLIC WORKS, ENGINEERING BUREAU

SUBDIVISION PARCEL MAP 77075
2300 REDONDO AVENUE

ATTACHMENT A



CITY OF LONG BEACH

DEPARTMENT OF DEVELOPMENT SERVICES

333 West Ocean Blvd., 5th Floor

Long Beach, CA 90802

(562) 570-6194

FAX (562) 570-6068

February 15, 2018

CHAIR AND PLANNING COMMISSIONERS
City of Long Beach
California

RECOMMENDATION:

Recommend that the City Council adopt Mitigated Negative Declaration MND-06-17, and approve a Zone Change (ZCHG17-007), a Zoning Code Amendment (ZCA17-009), Site Plan Review (SPR17-022), and a Tentative Parcel Map (TPM17-002), for three new light industrial buildings totaling 424,050 square feet on a 19.091-acre (831,623-square-foot) site, with 638 parking spaces, located at 2300 Redondo Avenue, 3200 E. Burnett Street, and 3600 E. Burnett Street in the "I" (Institutional) zoning district. (District 5)

APPLICANT: 2300 Redondo Holdings, LLC
c/o Emily Mandrup for Pacific Industrial
6272 E. Pacific Coast Highway, Suite E
Long Beach, CA 90803
(Application No. 1703-08)

DISCUSSION

The project site, located at 2300 Redondo Avenue, currently is the home of the United States Postal Service (USPS) Long Beach Processing & Distribution Center (P&DC). This is a regional mail processing facility, constructed approximately 40 years ago, and is one of three serving the Los Angeles metropolitan area (the other two are located in the City of Los Angeles and the City of Industry). This facility's operations involved industrial-scale, region-serving inbound and outbound trucking and transportation of the U.S. Mail, and distribution to the national and regional mail delivery network. The Long Beach P&DC is in the process of being closed by the USPS due to budgetary and operational factors, and nearly all mail processing activities at the site have ceased. The USPS continues to operate a retail Post Office at the site, which will move by April 2018, to the newly-constructed retail Post Office facility directly east of the project site, located at 3700 E. Burnett Street. The new retail Post Office site is located on a 3.07-acre parcel subdivided out of the P&DC site and retained by the USPS; the remaining 19.091-acre development parcel was deeded to the developer in April 2017, after they were selected by USPS through a RFP process.

The developer, Pacific Industrial, proposes to build a new light industrial center, named "Pacific Edge," at the site of the Long Beach P&DC (Exhibit A – Project Location and Vicinity Map). The site is surrounded by industrial and institutional uses to the north,

CHAIR AND PLANNING COMMISSIONERS

February 15, 2018

Page 2 of 4

industrial uses in the City of Signal Hill across Redondo Avenue to the west, the California National Guard facility to the south, a residential neighborhood zoned R-2-N (Two-family Residential, standard lot) across the alley to the east along the southern two-thirds of the eastern edge of the project site, and the newly-constructed USPS retail Post Office facility to the east along the northern one-third of the eastern edge of the project site.

The developer will clear the 19.091-acre (831,623-square-foot) project site of the approximately 326,000-square-foot single-story USPS building, and the site will be subdivided into three smaller lots of 382,468 square feet (8.78 acres), 238,125 square feet (5.467 acres), and 211,030 square feet (4.845 acres) (Exhibit B – Tentative Parcel Map No. 77075). Each of the three lots will be improved with one new single-story, 45-foot-tall light industrial building. The buildings will total 424,050 square feet, broken down into 205,530 square feet at 2300 Redondo Avenue (Building 1), 113,800 square feet at 3200 E. Burnett Street (Building 2), and 104,720 square feet at 3600 E. Burnett Street (Building 3). The project will be provided with a total of 638 parking spaces, allocated as 286 at Building 1, 175 at Building 2, and 177 at Building 3. Each building also will be provided with a 135-foot-deep truck court, and an optional 10,000-square-foot mezzanine for office use. The buildings will feature the office spaces as architectural corner elements, with room for potential addition of future office space inside Building 1 on a second corner of the building (Exhibit C – Plans and Renderings). The buildings will accommodate various light industrial tenants, and the truck courts for each building have been specifically designed to preclude any trucking, transloading, or third-party logistics uses, which normally require 180-foot-or-more-deep truck courts. Access to the site will be taken from Redondo Avenue and Burnett Street, with no vehicular access from 23rd Street or the alley to the site's east.

The project site currently is zoned I (Institutional), reflective of its longstanding use as a government facility, which also matches the zoning of the California National Guard property directly south of the site, and the Army National Guard property further to the south across Stearns Street (Exhibit D – Existing Zoning Map). The Institutional zone does not allow for light industrial uses; therefore, a Zone Change is requested to accommodate the proposed light industrial development. The proposed zoning recommended by staff is an extension of the adjacent Long Beach Business Center Planned Development District (PD-7), which allows the uses, scope, and development standards that are appropriate for light industrial development at the project site (Exhibit E – Proposed Rezoning Map).

A Zoning Code Amendment is required to amend PD-7 to provide for the addition of a new subarea for the project site, and to specify the use restrictions and development standards that will apply (Exhibit F – Draft Text of PD-7 Zoning Code Amendment). The zoning and development standards of PD-7 largely mirror those of the IL (Light Industrial) zoning district, which allows a wide range of industries whose primary operations occur entirely within enclosed structures, and which pose limited potential for environmental impacts on neighboring uses. The performance and development standards of the IL district (and PD-7) are intended to allow a wide range of uses as long as those uses will not adversely impact adjacent uses. These uses typically will include clean, non-nuisance industries whose operating characteristics (e.g., noise, hazardous materials, odors, dust,

CHAIR AND PLANNING COMMISSIONERS

February 15, 2018

Page 3 of 4

light and glare) are either confined completely within the property or result in limited secondary impacts in terms of traffic, air emissions, and hours of operation. Examples include research and development, flex space (for example, combined office/sales/warehouse/production for one firm), warehousing, small-scale incubator industries, or assembly operations. These types of restrictions are appropriate and necessary for light industrial uses adjacent to a residential district, and this model currently provides for successful coexistence of light industrial uses and adjacent residential uses in areas across the City.

The site is located in General Plan Land Use District No. 7—Mixed Use District. This LUD allows for large multi-purpose activity centers, including centers of employment and a wide variety of larger-scale uses. The entire industrial-institutional corridor that stretches from Willow Street and Redondo Avenue south to Pacific Coast Highway and the Traffic Circle has this LUD No. 7 designation (Exhibit G – General Plan Land Use District Map pages 11 and 17). The proposed project is consistent with this designation, and in conformance with the General Plan; therefore, no General Plan Amendment is needed.

A number of dedications and other improvements are required by code and conditions of approval in order to offset the capital improvements to public infrastructure necessary to support this project. These include street and sidewalk dedications on Redondo Avenue and Burnett Street, construction of full ADA improvements on existing right-of-way adjacent to the project, traffic signal upgrades to all signalized intersections directly affected by the project, bus stop relocation and reconstruction, and new tree wells, street trees, root barriers, and irrigation systems adjacent to the project site. Additionally, other infrastructure upgrades and improvements are required as part of the mitigation measures identified in the environmental analysis prepared for this project. These include a new traffic signal at Redondo Avenue and Industry Drive, and a traffic signal timing study and adjustments to signal timing at the intersections of Redondo Avenue/Willow Street and Lakewood Boulevard/Willow Street. Staff also has included conditions of approval aimed at protecting the residential neighborhood to the east of the project site from any noise generated in the truck courts and any other outdoor operations of the project site, to ensure that no significant negative impacts occur to the residential neighborhood (Exhibit H – Conditions of Approval).

Overall, staff finds that the proposed project conforms to the requirements of the applicable Zoning Regulations, subject to City Council approval of the Zone Change request and the Zoning Code Amendment to PD-7, and that all other relevant findings of fact necessary for approval are met (Exhibit I – Findings). Staff recommends that the Planning Commission recommend that the City Council adopt Mitigated Negative Declaration MND-06-17, and approve the Zone Change, Zoning Code Amendment, Site Plan Review, and Tentative Parcel Map for the proposed development.

PUBLIC HEARING NOTICE

A total of 600 notices of public hearing were distributed on January 30, 2018, in accordance with the requirements of Chapter 21.21 of the Zoning Regulations. A newspaper notice for the Zone Change and Zoning Code Amendment was published on

January 31, 2018, in the local newspaper of record, as required by Chapter 21.21. As of the preparation of this report, no comments or written testimony has been received.

ENVIRONMENTAL REVIEW

Pursuant to the California Environmental Quality Act (CEQA) and the State CEQA Guidelines, an Initial Study/Mitigated Negative Declaration (IS/MND-06-17, SCH #2017121033) has been prepared for the project and finds that, by implementing identified mitigation measures, the project will not result in significant effects to the environment. The IS/MND was circulated for a 30-day public review period between 12/12/2017 and 1/10/2018. Staff received two comments on the MND, both from other public agencies providing standard informational comments.

The recently-built Richard D. Browning High School, located at 2180 Obispo Avenue, southwest of the project site across Redondo Avenue, began operations in fall of 2017. A separate traffic study was conducted by the Long Beach Unified School District (LBUSD), and the City's traffic consultant who prepared the traffic study for the MND reviewed this traffic study, and determined that inclusion of the anticipated high school vehicular trips in the Cumulative (Year 2019) Plus Project Conditions analysis would not change the result of the traffic analysis in the MND (Exhibit J – MND-06-17 and supplementary memorandum).

Respectfully submitted,



LINDA F. TATUM, AICP
PLANNING BUREAU MANAGER



TOM MODICA
INTERIM DIRECTOR OF DEVELOPMENT
SERVICES

TM:LT:CT:sk

- Attachments:
- Exhibit A – Project Location and Vicinity Map
 - Exhibit B – Tentative Parcel Map No. 77075
 - Exhibit C – Plans and Renderings
 - Exhibit D – Existing Zoning Map
 - Exhibit E – Proposed Rezoning Maps
 - Exhibit F – Draft Text of PD-7 Zoning Code Amendment
 - Exhibit G – General Plan Land Use District Map pages 11 and 17
 - Exhibit H – Conditions of Approval
 - Exhibit I – Findings
 - Exhibit J – MND-06-17 (SCH #2017121033) and supplemental memorandum

2. 18-010PL Recommendation to recommend that the City Council adopt Mitigated Negative Declaration MND-06-17 and approve a Zone Change (ZCHG17-007), a Zoning Code Amendment (ZCA17-009), Site Plan Review (SPR17-022), and a Tentative Parcel Map (TPM17-002) for three new light industrial buildings totaling 424,050 square feet on a 19.091-acre (831,623-square-foot) site, with 638 parking spaces, located at 2300 Redondo Avenue, 3200 E. Burnett Street, and 3600 E. Burnett Street in the "I" (Institutional) zoning district. (District 5) (Application No. 1703-08)

Carrie Tai, Current Planning Officer, introduced Scott Kinsey, Project Planner, who presented the staff report.

Chair Verduzco-Vega spoke.

Scott Kinsey responded to queries from Chair Verduzco-Vega.

Commissioner Templin spoke.

Scott Kinsey responded to a query from Commissioner Templin.

Vice Chair Lewis spoke.

Scott Kinsey responded to a query from Vice Chair Lewis.

Emily Mandrup, Director of Development for Pacific Industrial, applicant, spoke.

Chris Savage, RGA Office of Architectural Design, project architect, spoke.

Emily Mandrup spoke.

Gary Shelton provided public comment.

Valerie Jeram provided public comment.

Gary Levy provided public comment.

Thomas Rue provided public comment.

Amy Meyers provided public comment.

Teresa Genovese provided public comment.

Commissioner Perez spoke.

Linda Tatum, Planning Bureau Manager, responded to a query from Commissioner Perez.

Commissioner Templin spoke.

Carrie Tai responded to a query from Commissioner Templin.

Commissioner Cruz spoke.

Scott Kinsey responded to a query from Commissioner Cruz.

Commissioner Templin spoke.

Chair Verduzco-Vega spoke.

Scott Kinsey responded to a query from Chair Verduzco-Vega.

A motion was made by Commissioner Templin, seconded by Commissioner Perez, to approve the recommendation. The motion carried by the following vote:

Yes: 5 - Ron Cruz, Andy Perez, Jane Templin, Richard Lewis and Erick Verduzco-Vega

Absent: 2 - Mark Christoffels and Josh LaFarga

3. 18-008PL

Recommendation to accept Categorical Exemption CE 17-236 and approve a Tentative Tract Map (Vesting Tentative Map No. 74943) (TTM17-004) request to subdivide an existing industrial building into ten industrial condominiums that range in size from 2,487 to 7,052 gross square feet, located at 1333-1351 Orizaba Avenue in the Light Industrial (IL) zoning district. (District 4) (Application No. 1709-40)

Carrie Tai, Current Planning Officer, introduced Steven Valdez, Project Planner, who presented the staff report.

Vice Chair Lewis spoke.

Steven Valdez responded to a query from Vice Chair Lewis.

Derek Burnham, representing the applicant, spoke.