

ORDINANCE NO. C-

AN ORDINANCE OF THE CITY COUNCIL OF THE CITY OF LONG BEACH AMENDING AND RESTATING ORDINANCE NO. C-7894 SETTING ASIDE AND DEDICATING IN PERPETUITY CERTAIN LANDS OWNED BY THE CITY OF LONG BEACH FOR PUBLIC PARK PURPOSES AND USES; AND DESIGNATING IN PERPETUITY FOR PARK PURPOSES AND USES CERTAIN SITES WITHIN THE TIDELANDS TRUST BOUNDARIES

WHEREAS, on December 23, 2003, the City Council of the City of Long Beach adopted Ordinance No. C-7894 setting aside and dedicating and designating in perpetuity certain parks located in the City of Long Beach; and

WHEREAS, the California Coastal Commission reviewed and considered Ordinance No. C-7894 and has required modifications to the maps of Marina Green Park to include the adjacent public parking lot, Rainbow Harbor Esplanade to include the parking lot and walkway, and the Long Beach Aquarium of the Pacific to comprise a minimum of 23 acres, as described in the Local Coastal Program; and

WHEREAS, modifications as requested by the California Coastal Commission have been made to the maps of Marina Green Park, Rainbow Harbor Esplanade and Long Beach Aquarium of the Pacific that have been previously designated in perpetuity as areas within the Tidelands Trust boundaries for public park uses.

NOW, THEREFORE, the City Council of the City of Long Beach amends and restates Ordinance No. C-7894 in its entirety and ordains as follows:

Section 1. Park Dedication.

In accordance with the goals, objectives, policies and programs of the

Robert E. Shannon
City Attorney of Long Beach
333 West Ocean Boulevard
Long Beach, California 90802-4664
Telephone (562) 570-2200

1
2
3
4
5
6
7
8
9
10
11
12
13
14
15
16
17
18
19
20
21
22
23
24
25
26
27
28

1 Open Space and Recreation Element of the General Plan of the City of Long Beach,
2 the following areas of the City are hereby set aside and dedicated in perpetuity for
3 public park purposes. Exhibit "A" attached hereto and incorporated herein by reference
4 generally outlines the boundaries of said areas.

5 Park Name

6 Admiral Kidd

7 Atlantic Plaza

8 Birdcage

9 Bixby Knolls

10 Bluff Park

11 Bouton Creek

12 California Recreation Center

13 Carroll

14 Cesar E. Chavez

15 Channel View

16 Cherry

17 College Estates

18 Coolidge

19 Daisy Ave

20 Deforest

21 Douglas

22 Drake

23 East Village Arts

24 El Dorado Park West

25 El Dorado Park Golf Course

26 El Dorado Regional Park

27 El Dorado - Nature/Comm Grdns

28 Fourteenth Street

Heartwell

Heartwell (Campfire)

Heartwell Park Golf Course

Robert E. Shannon
City Attorney of Long Beach
333 West Ocean Boulevard
Long Beach, California 90802-4664
Telephone (562) 570-2200

- 1 Houghton
- 2 Hudson
- 3 Jack Dunster Marine Reserve
- 4 Jack Nichol
- 5 Jackson Street
- 6 La Bella Fontana di Napoli
- 7 Lilly
- 8 Lincoln
- 9 Livingston Drive
- 10 Lookout
- 11 Los Altos
- 12 Los Altos Plaza
- 13 Los Cerritos
- 14 MacArthur
- 15 Martin Luther King Jr.
- 16 Orizaba
- 17 Pacific Electric Right-of-Way
- 18 Pan American
- 19 Plaza Zaferia
- 20 Ramona
- 21 Recreation
- 22 Recreation Park Golf Course
- 23 Recreation - 9 Hole (North of 6th St)
- 24 Rose
- 25 Scherer
- 26 Silverado
- 27 Skylinks
- 28 Sleepy Hollow
- Somerset
- South Street Parkway
- Stearns Champions
- Treasure Island

1
2
3
4
5
6
7
8
9
10
11
12
13
14
15
16
17
18
19
20
21
22
23
24
25
26
27
28

Veterans
Wardlow
Whaley.

Sec. 2. Tidelands Trust Designation.

In accordance with the goals, objectives, polices and programs of the Local Coastal Program of the City of Long Beach, the following areas within the Tidelands Trust boundaries are hereby designated in perpetuity for public park uses. Exhibit "B" attached hereto and incorporated herein by reference generally outlines the boundaries of said areas.

Park Name

- Alamitos at 72nd
- Belmont Pier & Plaza
- Belmont Pool Complex
- Colorado Lagoon
- Davies Launch Ramp
- Downtown Marina Mole
- Golden Shore Marine Reserve
- Golden Shore RV
- LB Aquarium of the Pacific
- Marina Green
- Marina Vista
- Marine Park (Mother's Beach)
- Marine Stadium
- Maurice "Mossy" Kent
- Queen Mary Events
- Rainbow Harbor Esplanade
- Rainbow Lagoon
- Recreation - 9 Hole (South of 6th St)
- Shoreline Aquatic

Robert E. Shannon
City Attorney of Long Beach
333 West Ocean Boulevard
Long Beach, California 90802-4664
Telephone (562) 570-2200

1
2
3
4
5
6
7
8
9
10
11
12
13
14
15
16
17
18
19
20
21
22
23
24
25
26
27
28

South Shore Launch Ramp
Will Rogers.

Sec. 3. The City Clerk shall certify to the passage of this ordinance by the City Council and cause it to be posted in three conspicuous places in the City of Long Beach, and it shall take effect on the thirty-first day after it is approved by the Mayor.

I hereby certify that the foregoing ordinance was adopted by the City Council of the City of Long Beach at its meeting of _____, 200__, by the following vote:

Ayes: Councilmembers: _____

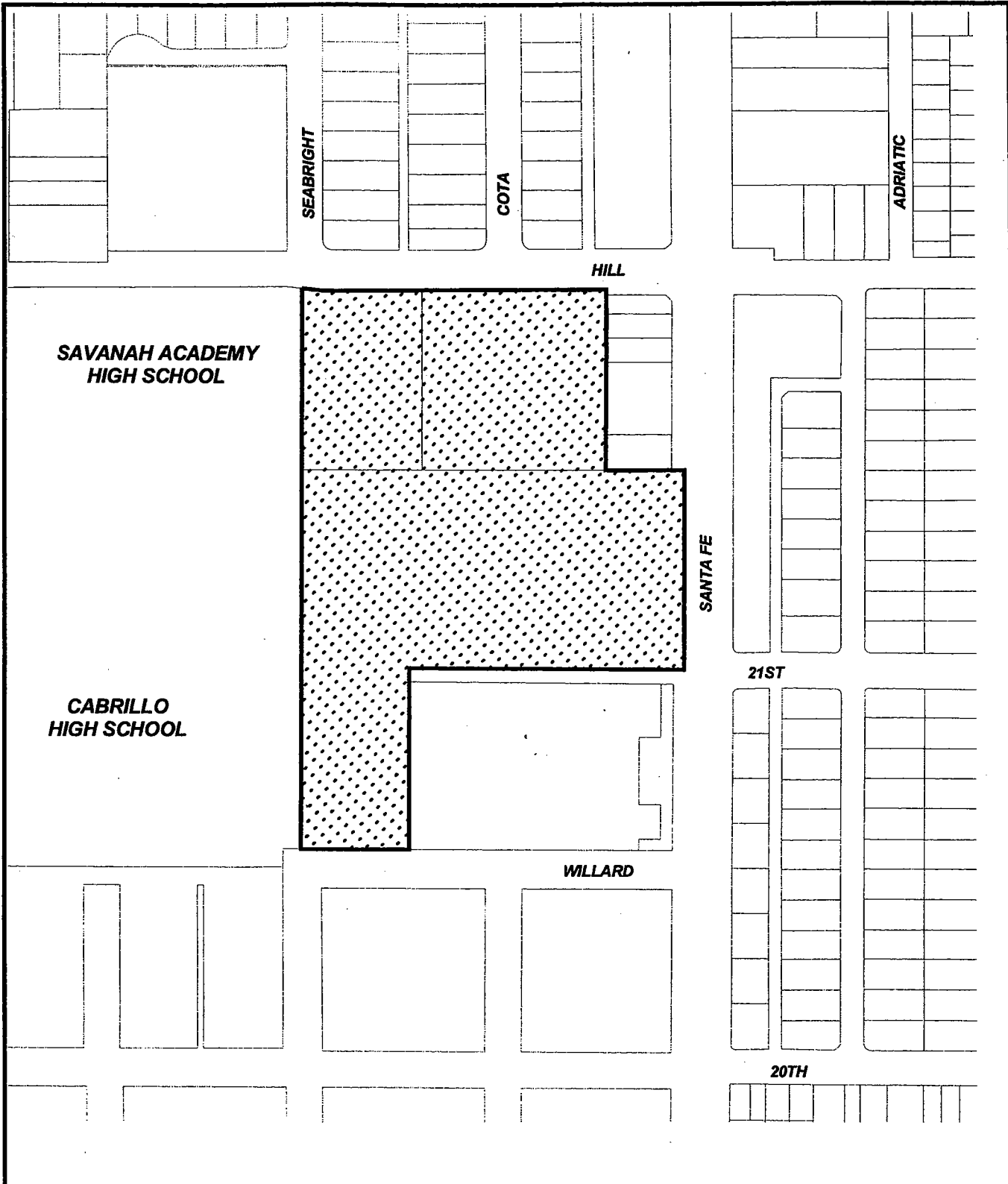
Noes: Councilmembers: _____

Absent: Councilmembers: _____

City Clerk

Approved: _____

Mayor



**SAVANAH ACADEMY
HIGH SCHOOL**

**CABRILLO
HIGH SCHOOL**

SEABRIGHT

COTA

HILL

ADRIATIC

SANTA FE

21ST

WILLARD

20TH



200 0 200 Feet

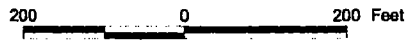
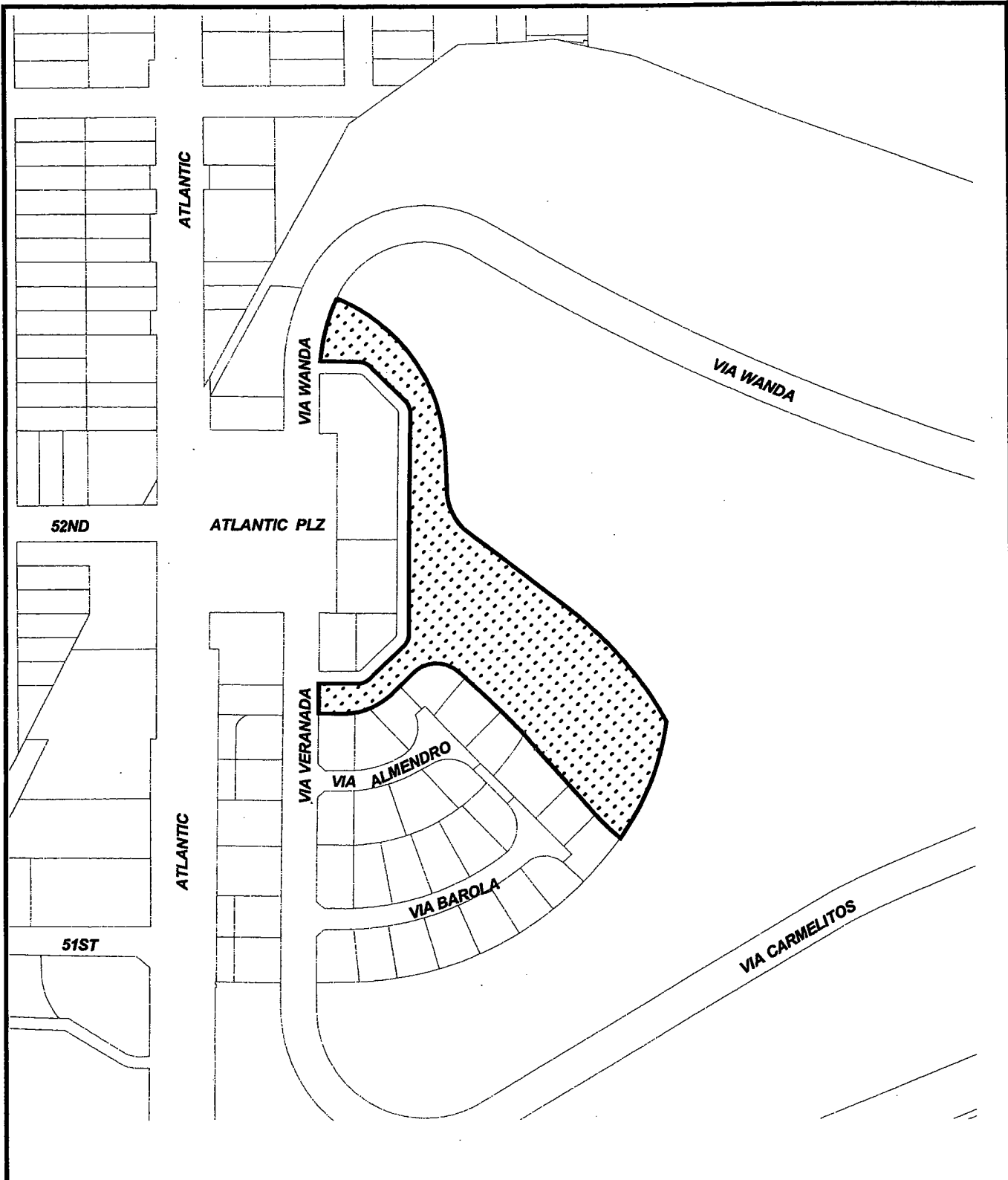
City of Long Beach, California

**ADMIRAL KIDD PARK
(Neighborhood Park)**

*City Owned Lands Dedicated
In Perpetuity As Public Park*

Dept of Planning & Building Advance Planning Division

Exhibit "A"

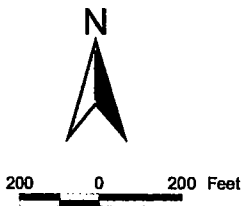
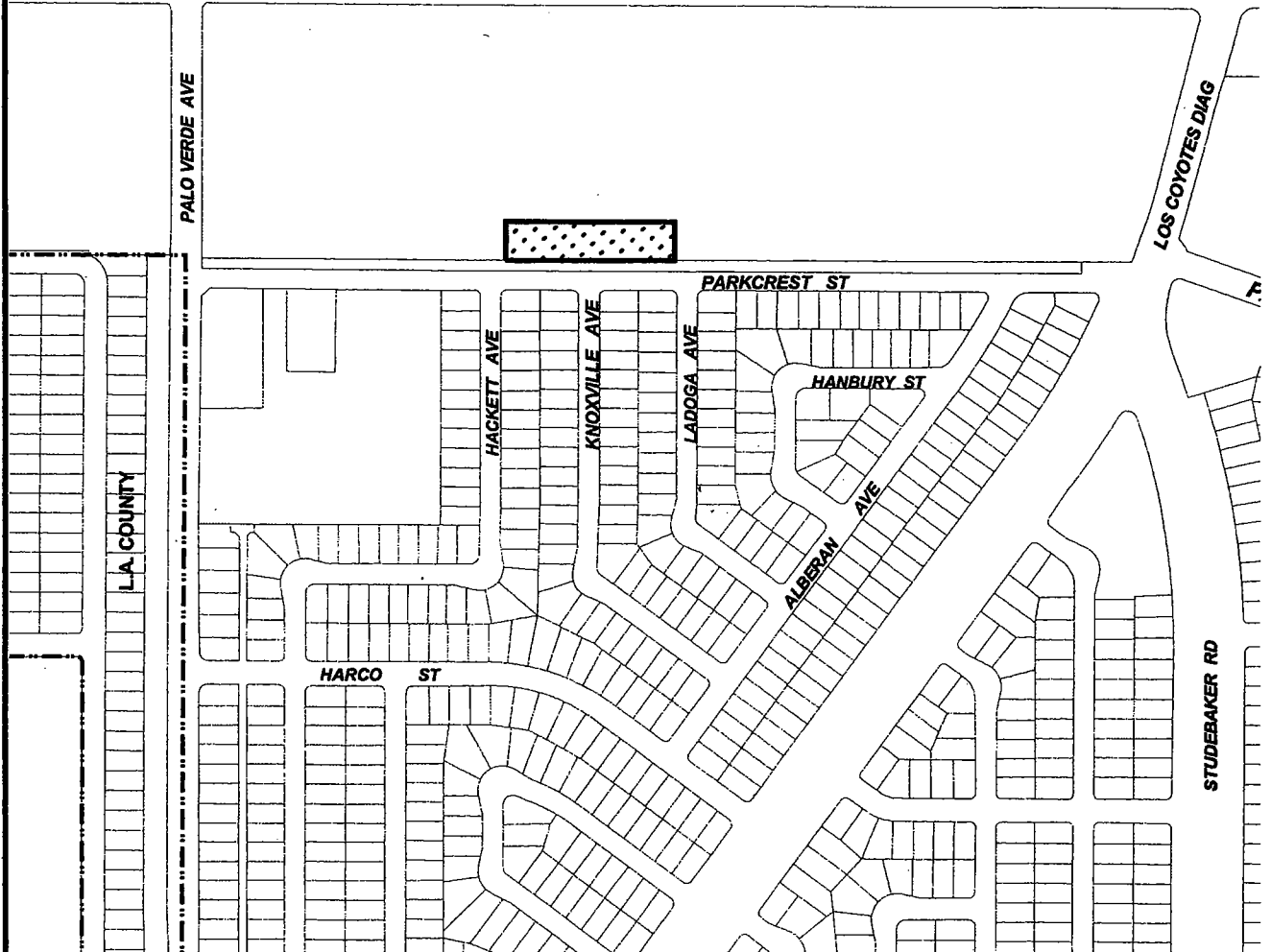


City of Long Beach, California
ATLANTIC PLAZA PARK
 (Neighborhood Park)
*City Owned Lands Dedicated
 In Perpetuity As Public Park*

Dept of Planning & Building Advance Planning Division

CITY OF LAKEWOOD

CARSON ST



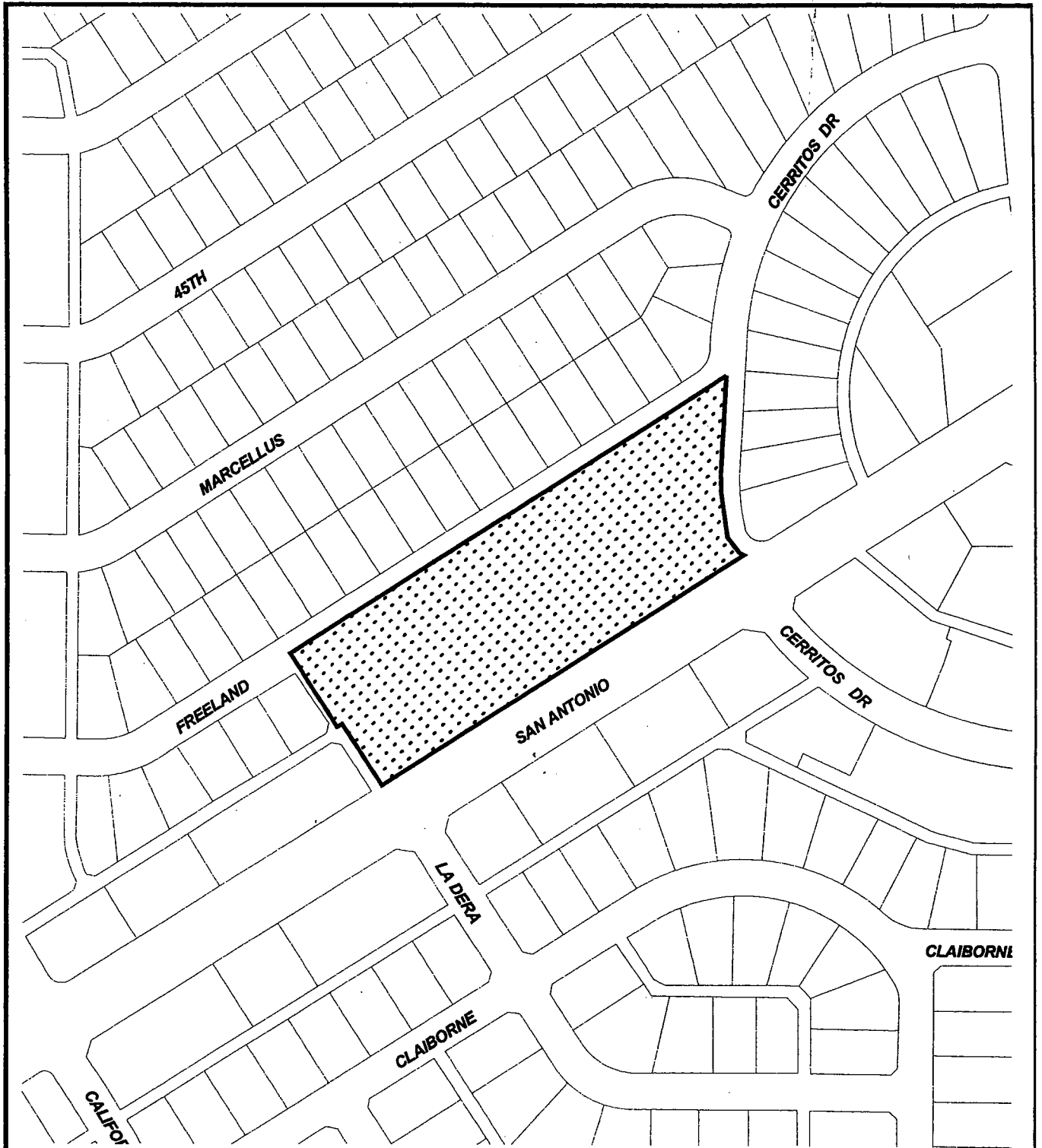
City of Long Beach, California

**BIRDCAGE PARK
(Mini Park)**

*City Owned Lands Dedicated
In Perpetuity As Public Park*

Dept of Planning & Building Advance Planning Division

Exhibit "A"



200 0 200 Feet

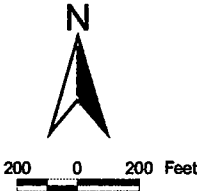
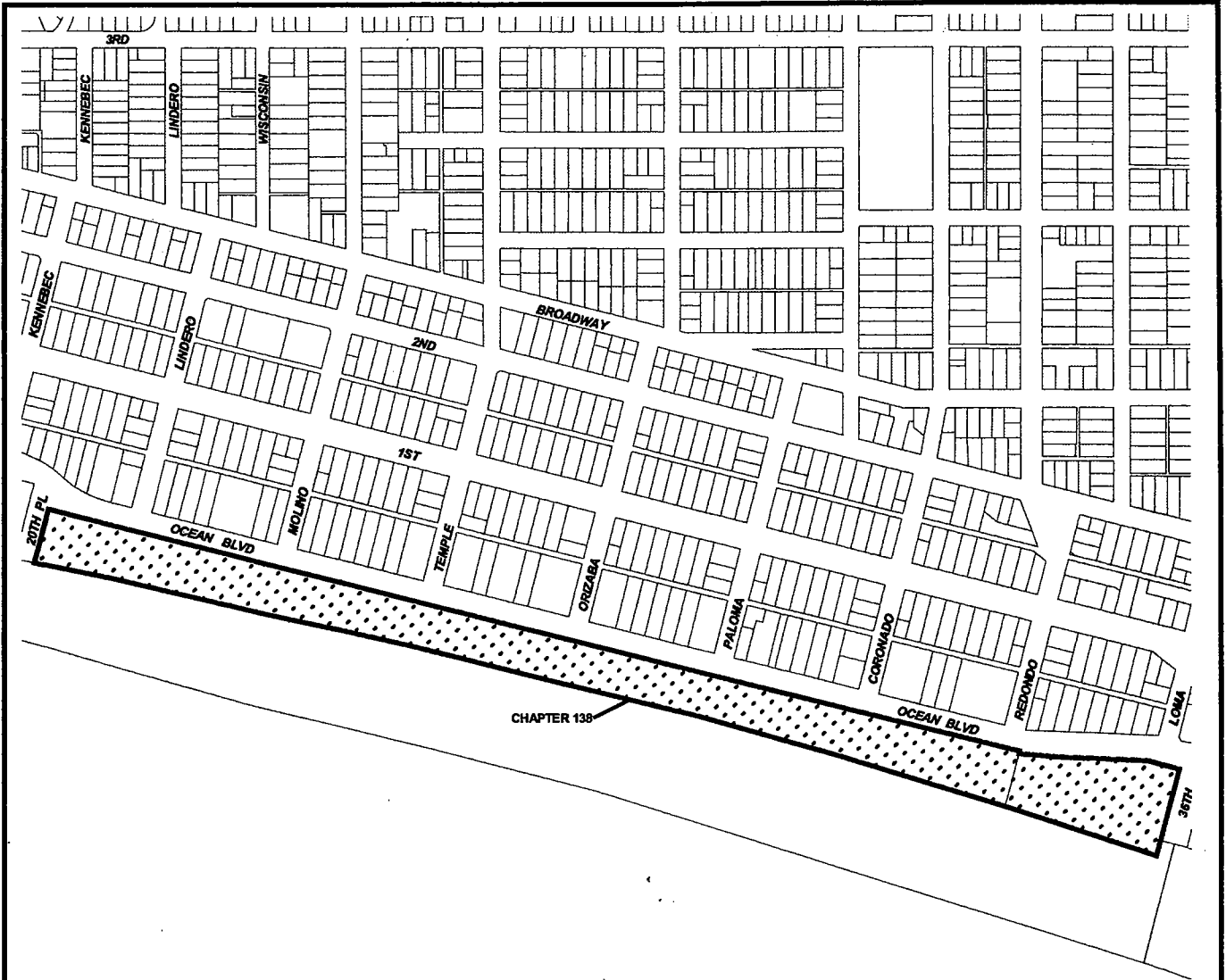
City of Long Beach, California

**BIXBY KNOLLS PARK
(Neighborhood Park)**

***City Owned Lands Dedicated
In Perpetuity As Public Park***

Dept of Planning & Building Advance Planning Division

Exhibit "A"



City of Long Beach, California
BLUFF PARK
(Greenway Park)
*City Owned Lands Dedicated
 In Perpetuity As Public Park*
Exhibit "A"

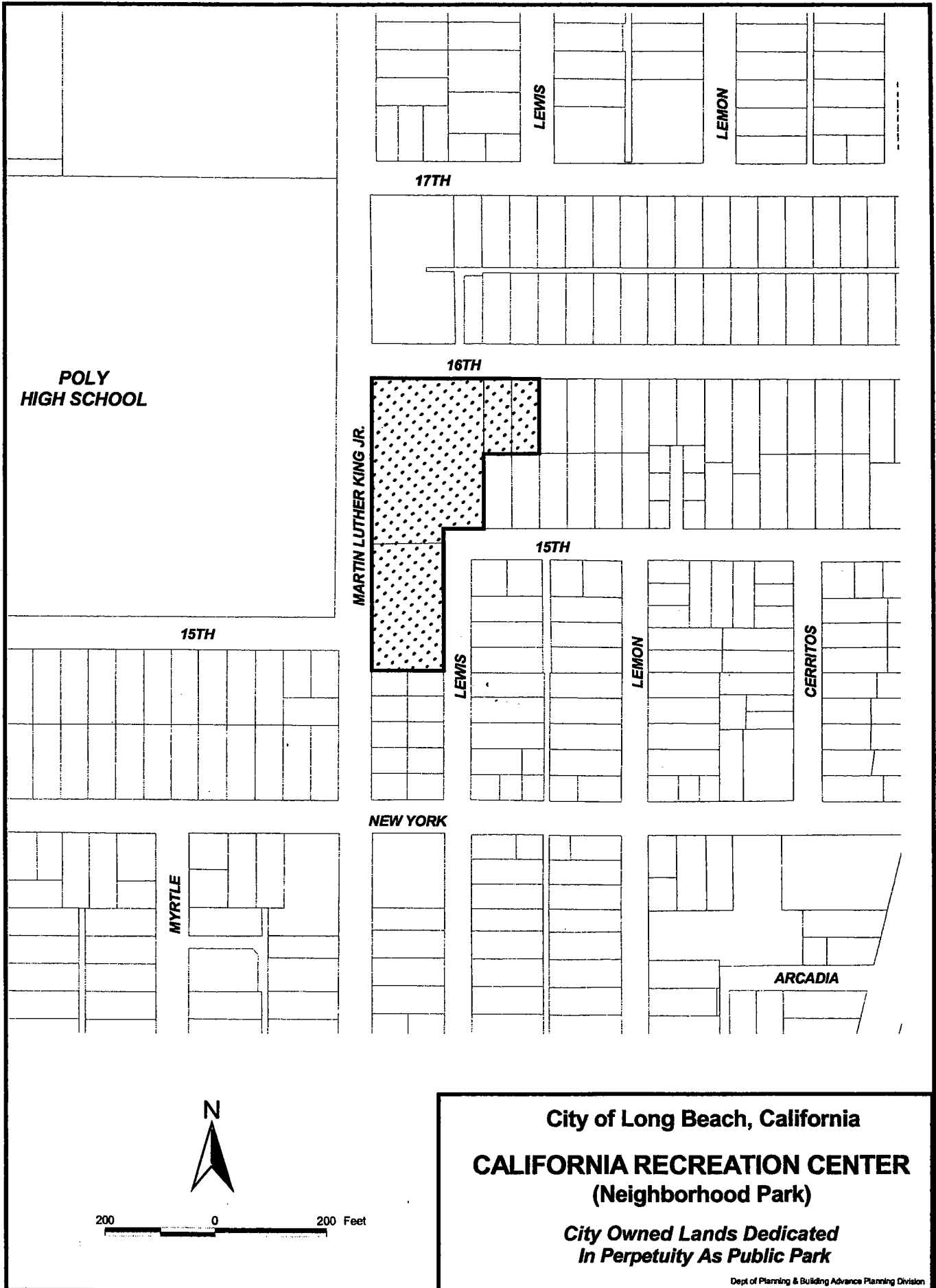


200 0 200 Feet

City of Long Beach, California
BOUTON CREEK PARK
 (Mini Park)
*City Owned Lands Dedicated
 In Perpetuity As Public Park*

Dept of Planning & Building Advance Planning Division

Exhibit "A"



**POLY
HIGH SCHOOL**

17TH

16TH

15TH

15TH

NEW YORK

ARCADIA

MARTIN LUTHER KING JR.

LEWIS

LEMON

LEWIS

LEMON

CERRITOS

MYRTLE



200 0 200 Feet

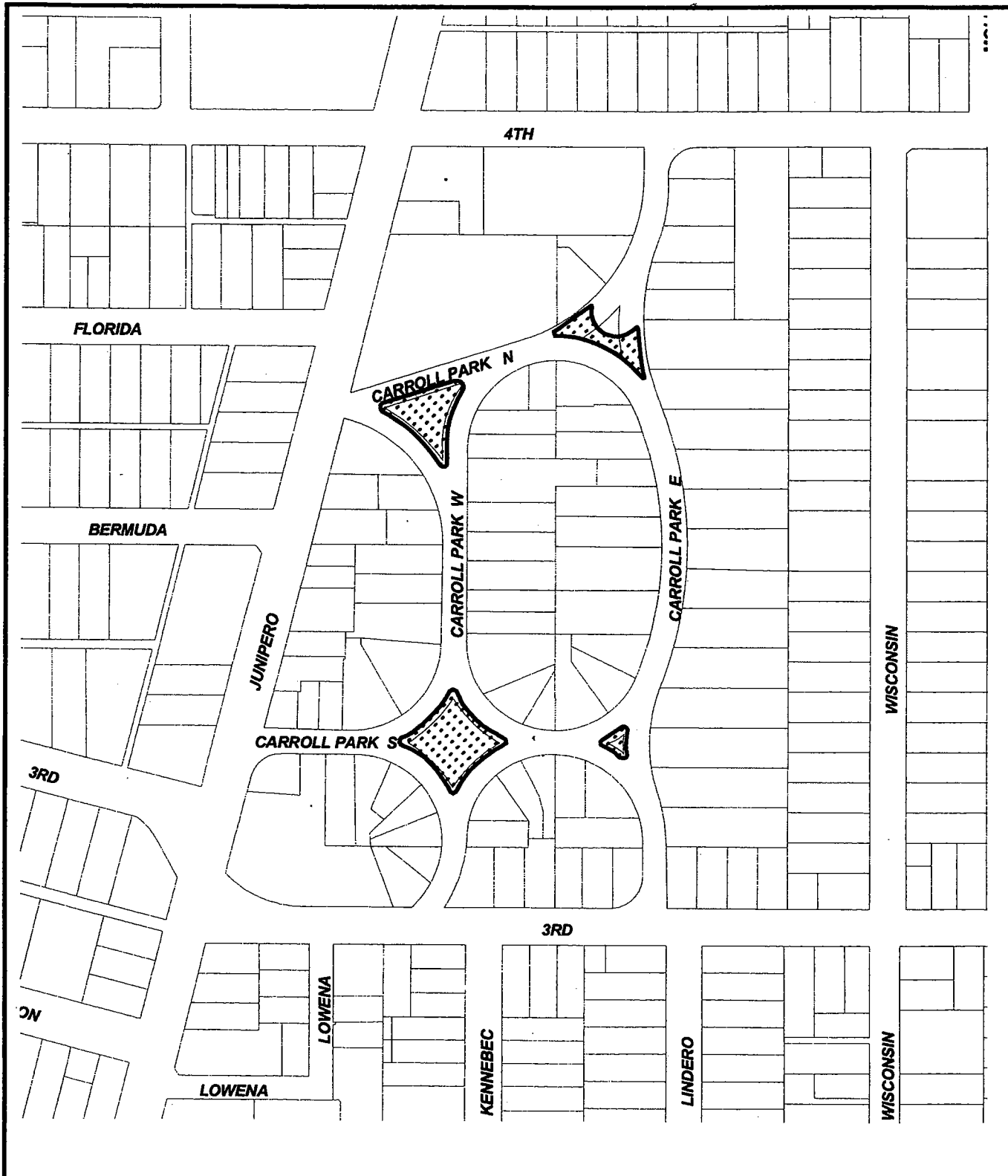
City of Long Beach, California

**CALIFORNIA RECREATION CENTER
(Neighborhood Park)**

**City Owned Lands Dedicated
In Perpetuity As Public Park**

Dept of Planning & Building Advance Planning Division

Exhibit "A"

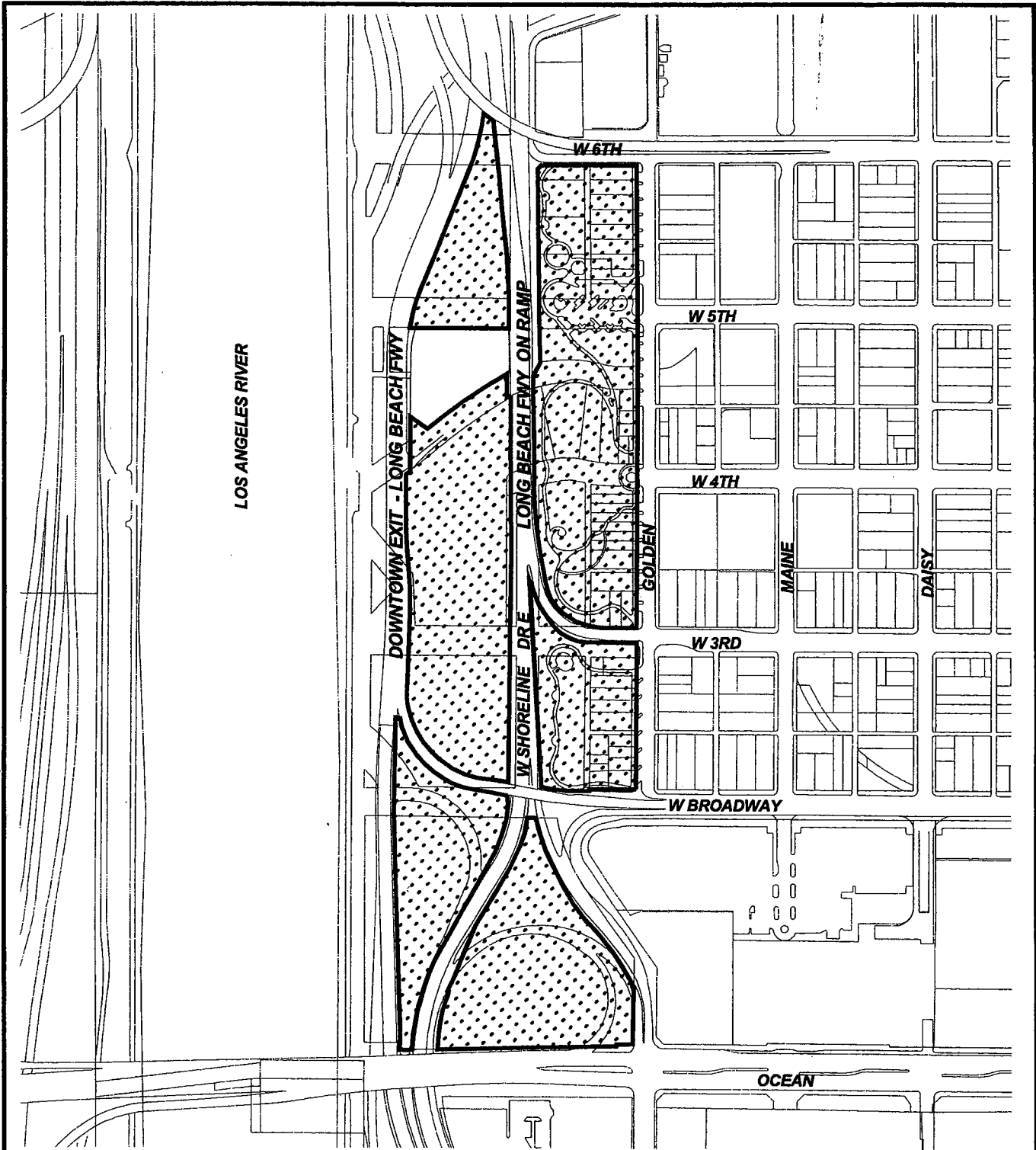


200 0 200 Feet

City of Long Beach, California
CARROLL PARK
 (Mini Park)
*City Owned Lands Dedicated
 In Perpetuity As Public Park*

Dept of Planning & Building Advance Planning Division

Exhibit "A"



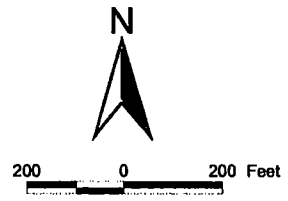
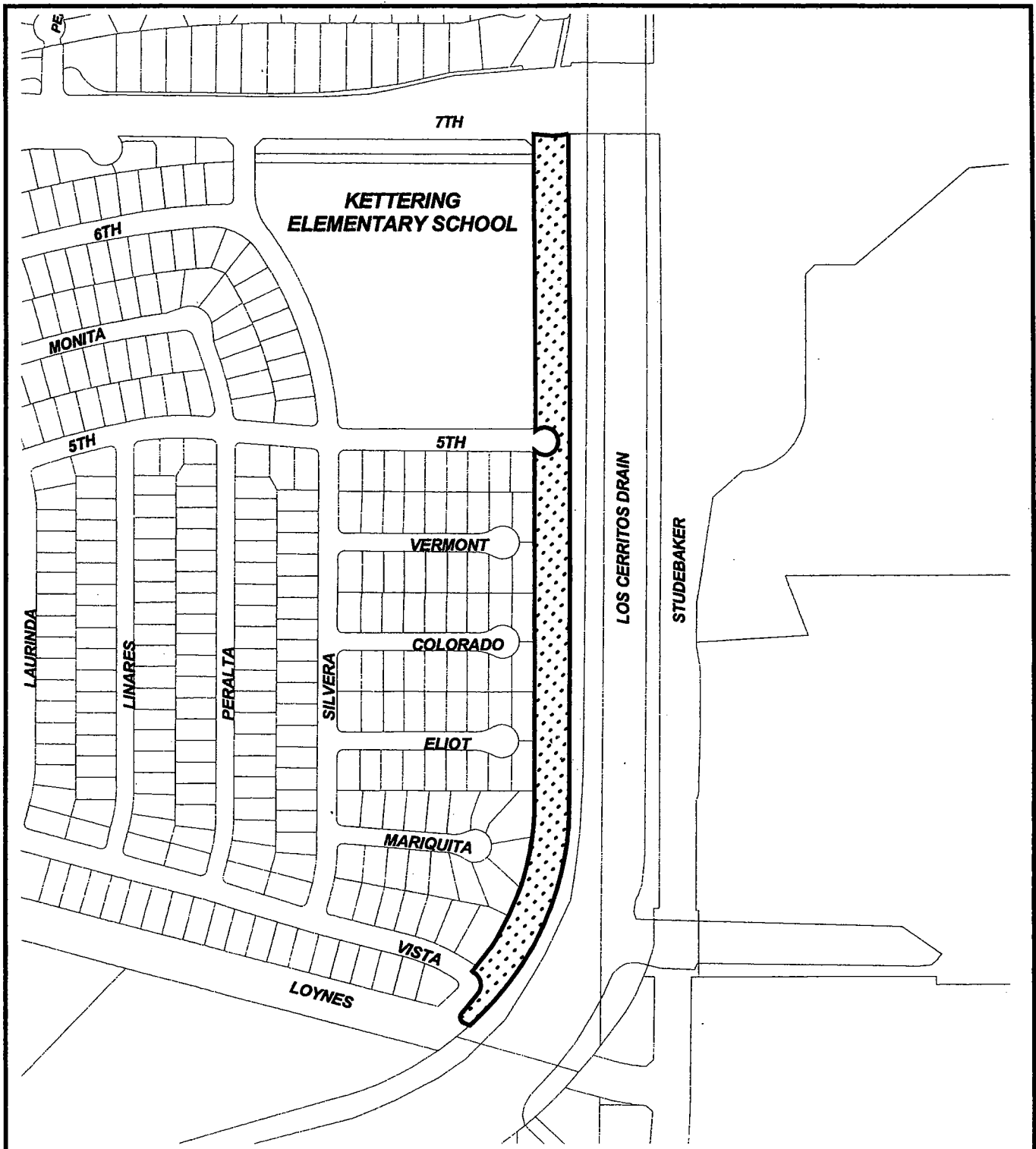
City of Long Beach, California

CESAR CHAVEZ PARK
 (Community Park)

*City Owned Lands Dedicated
 In Perpetuity As Public Park*


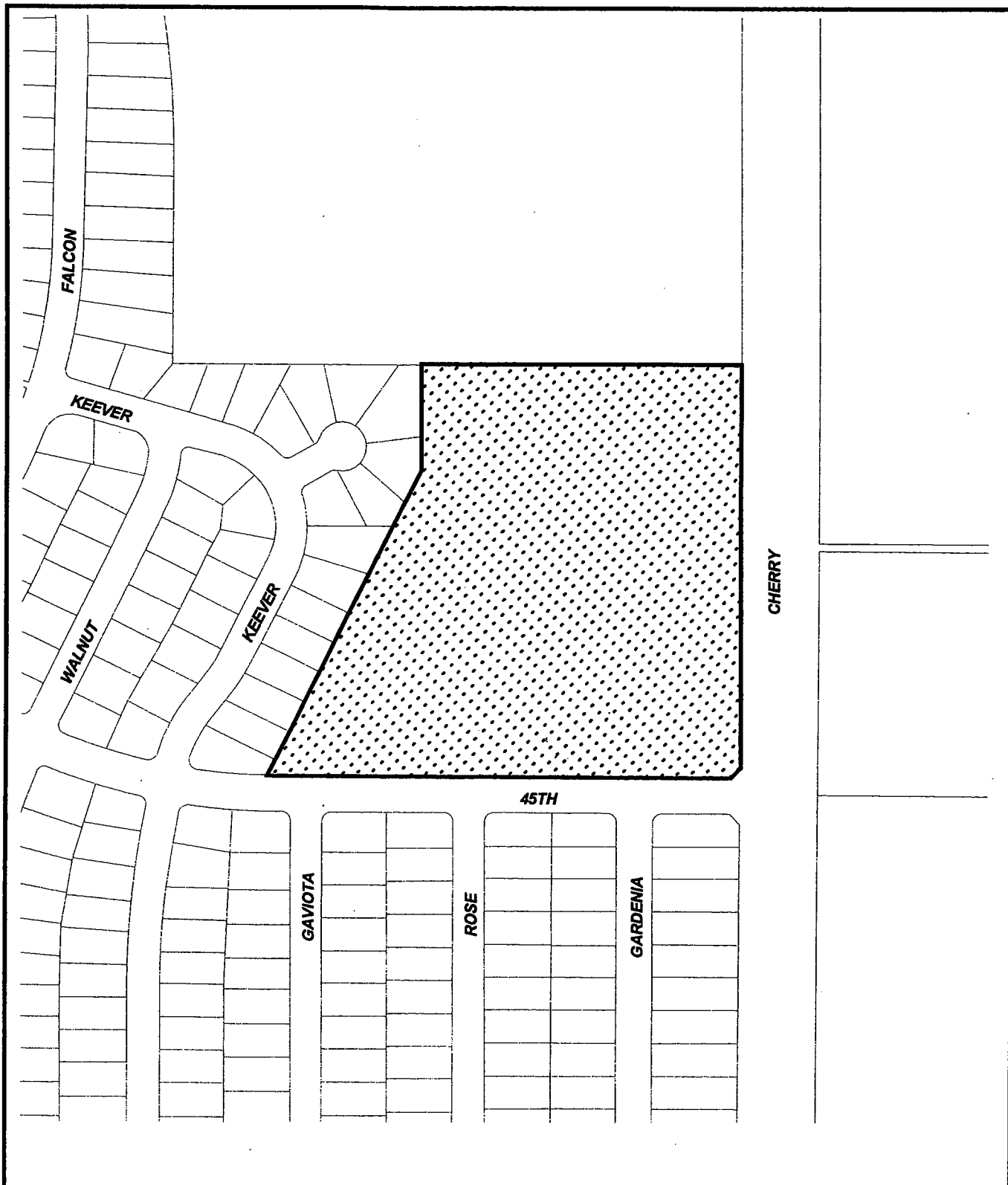
Dept of Planning & Building Advance Planning Division

Exhibit "A"



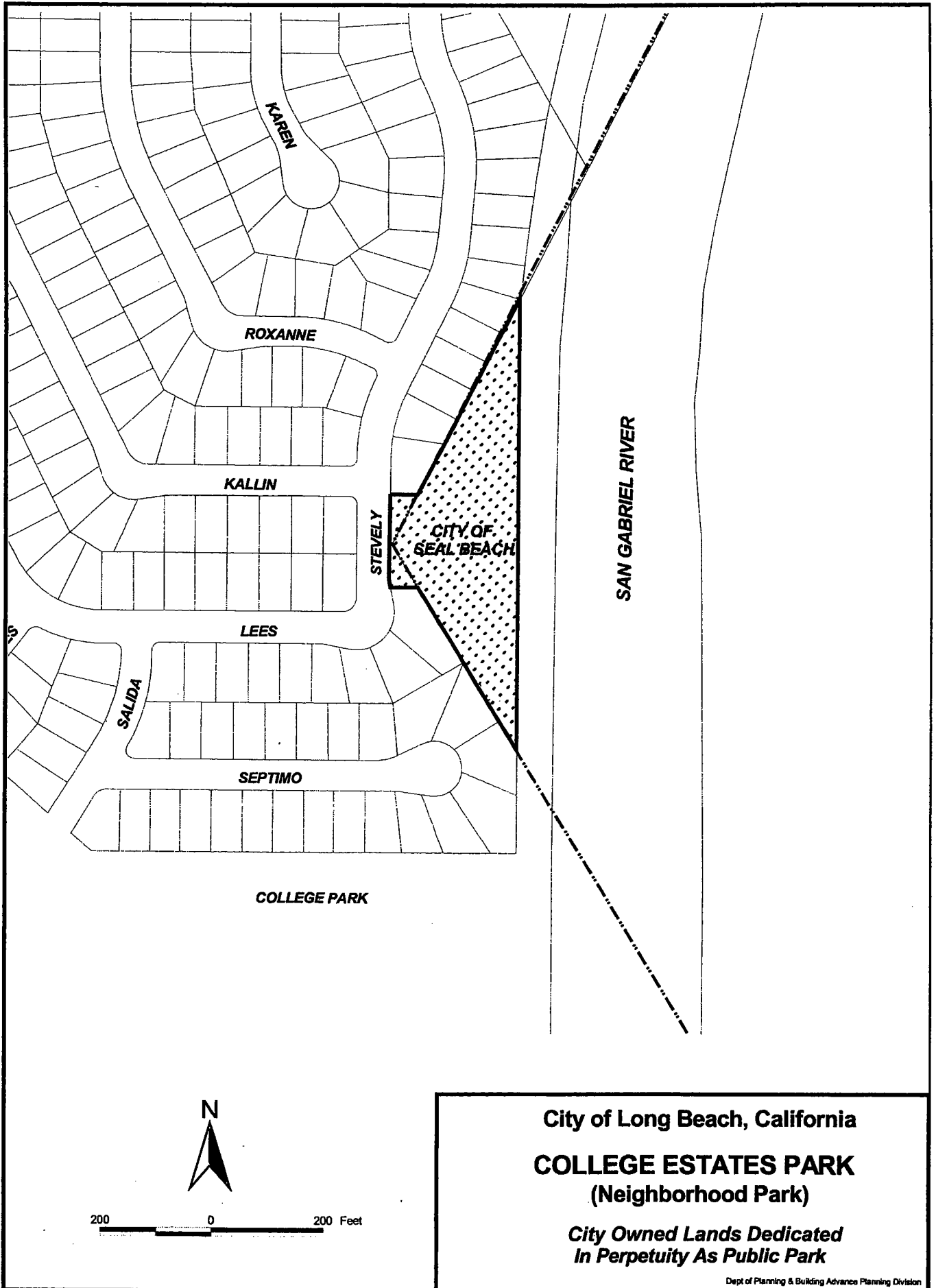
City of Long Beach, California
CHANNEL VIEW PARK
 (Greenway Park)
*City Owned Lands Dedicated
 In Perpetuity As Public Park*

Dept of Planning & Building Advance Planning Division



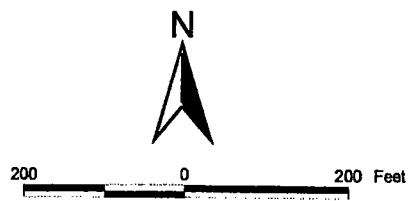
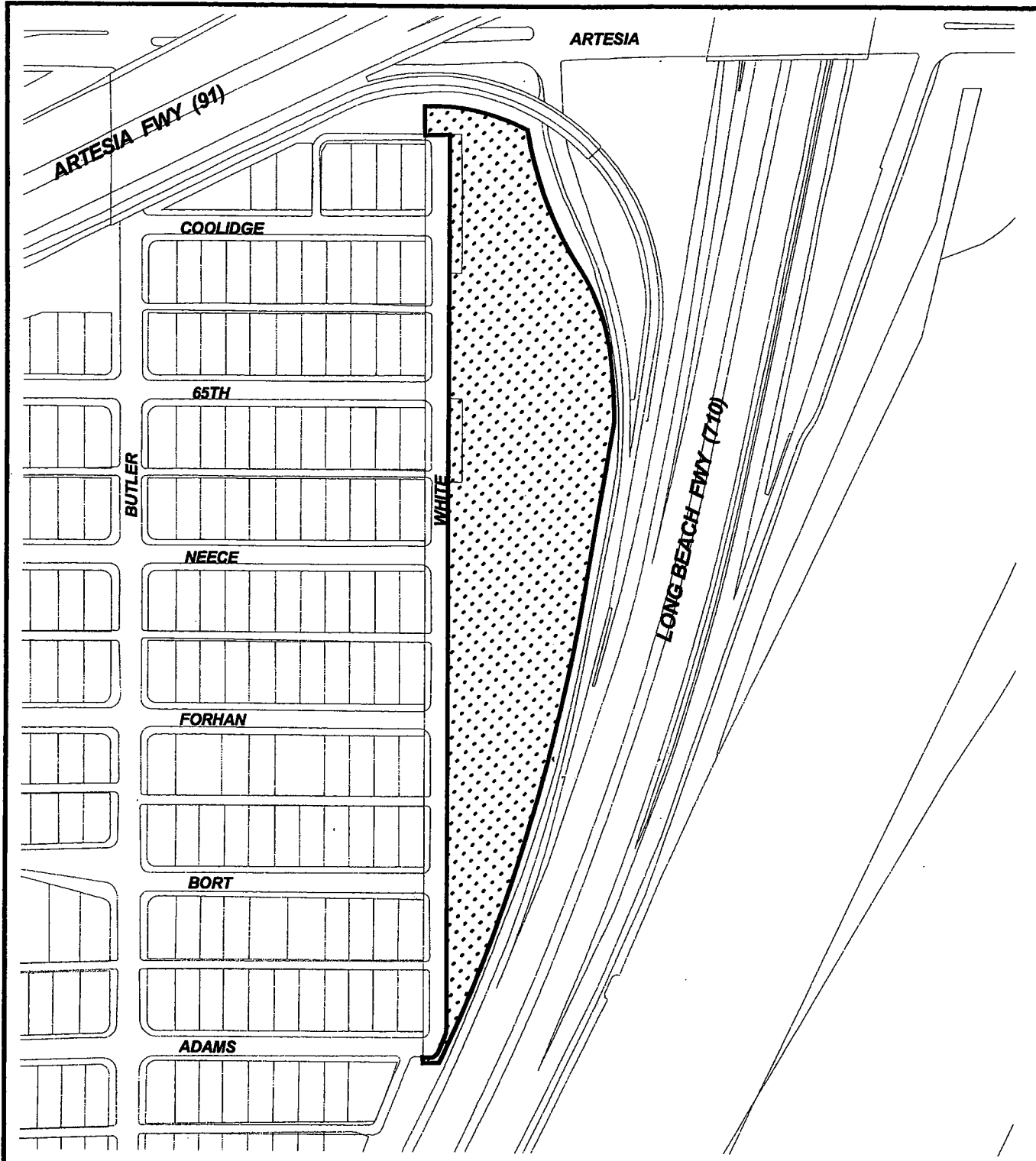
City of Long Beach, California
CHERRY PARK
(Community Park)
*City Owned Lands Dedicated
 In Perpetuity As Public Park*

Dept of Planning & Building Advance Planning Division



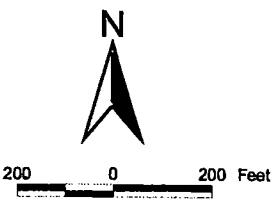
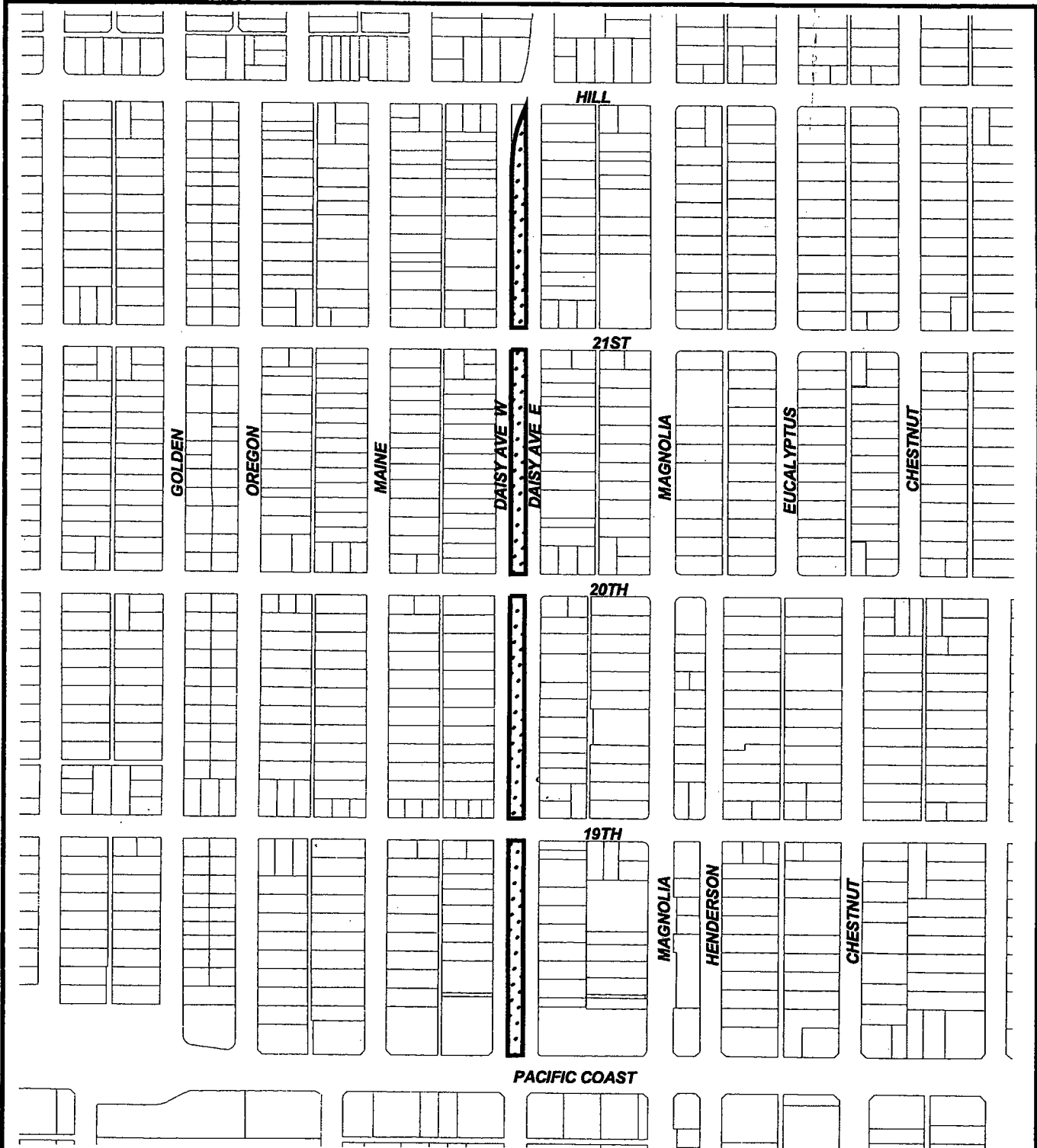
City of Long Beach, California
COLLEGE ESTATES PARK
 (Neighborhood Park)
*City Owned Lands Dedicated
 In Perpetuity As Public Park*

Dept of Planning & Building Advance Planning Division



City of Long Beach, California
COOLIDGE PARK
 (Neighborhood Park)
*City Owned Land Dedicated
 In Perpetuity As Public Park*


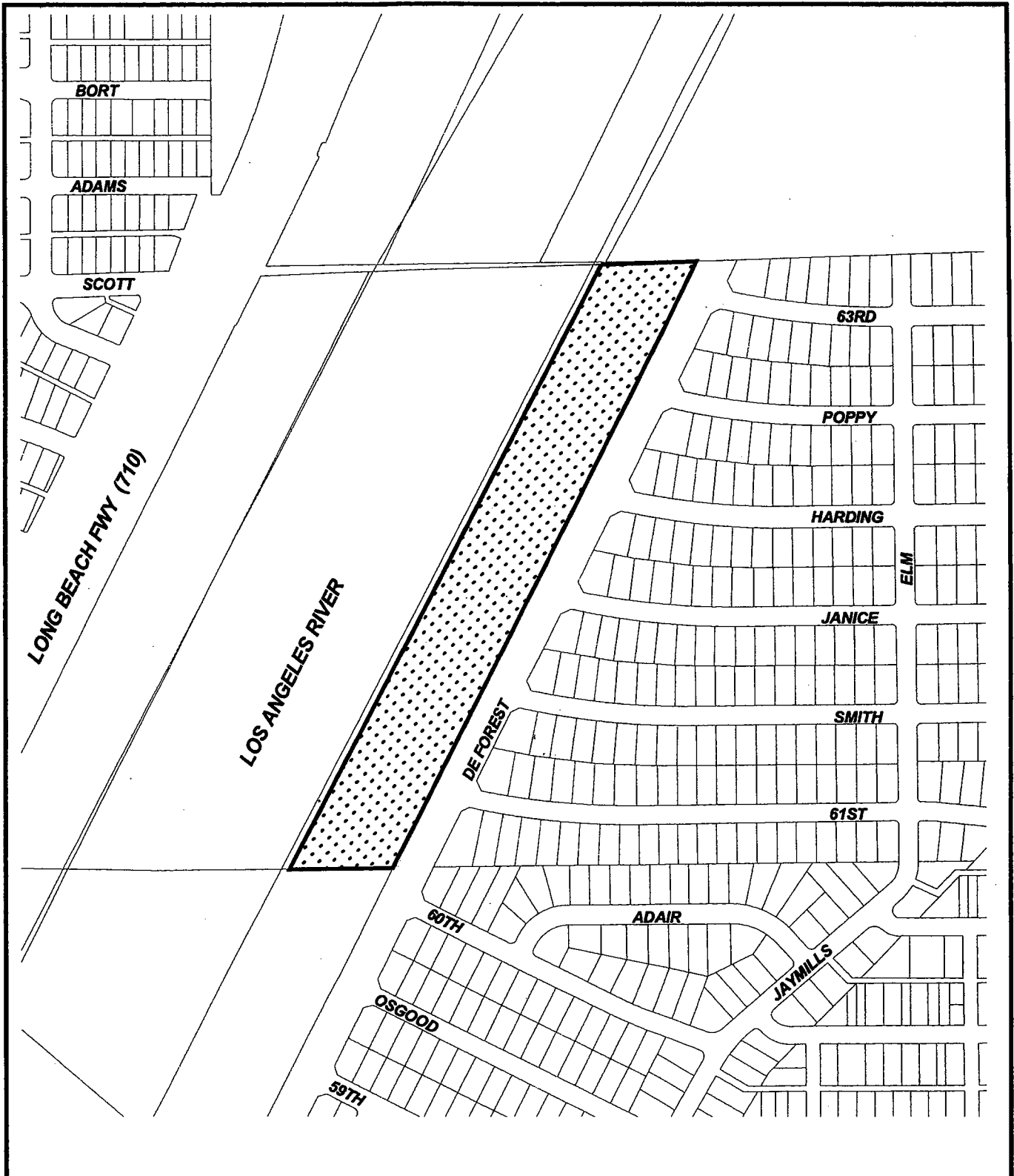
Dept of Planning & Building Advance Planning Division



City of Long Beach, California
DAISY AVENUE PARK
 (Greenway Park)
 City Owned Lands Dedicated
 In Perpetuity As Public Park

Dept of Planning & Building Advance Planning Division

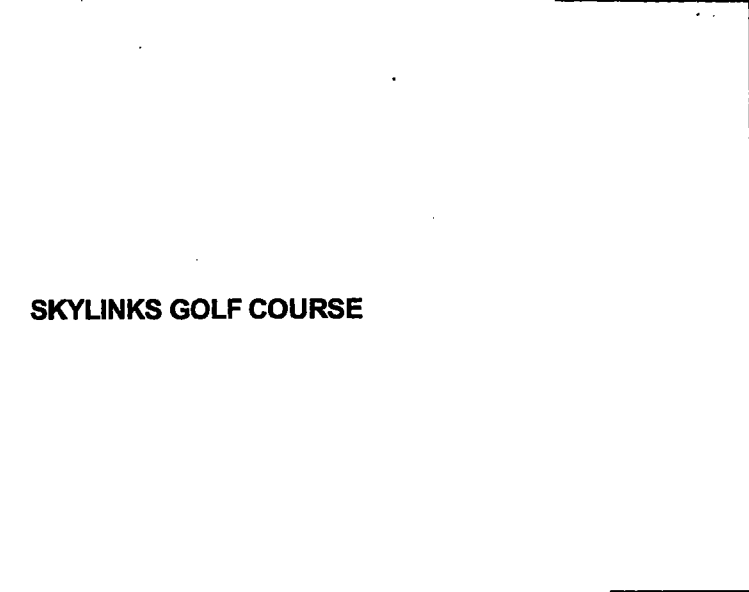
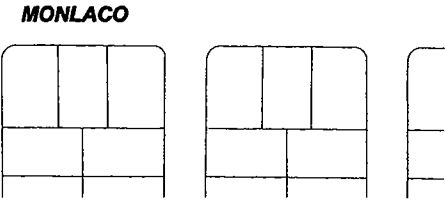
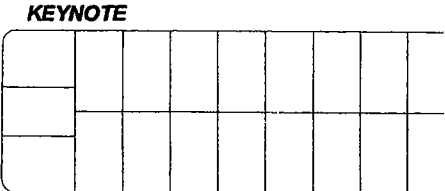
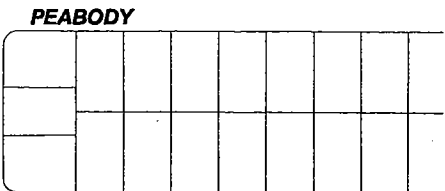
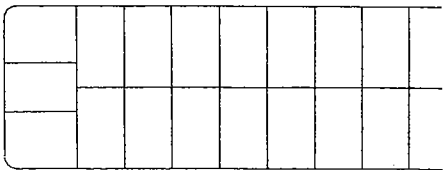
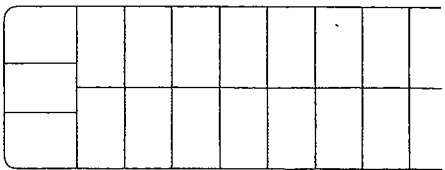
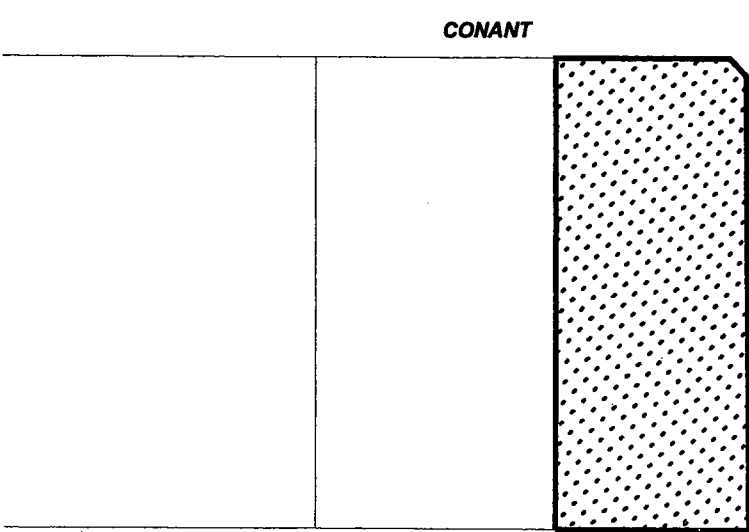
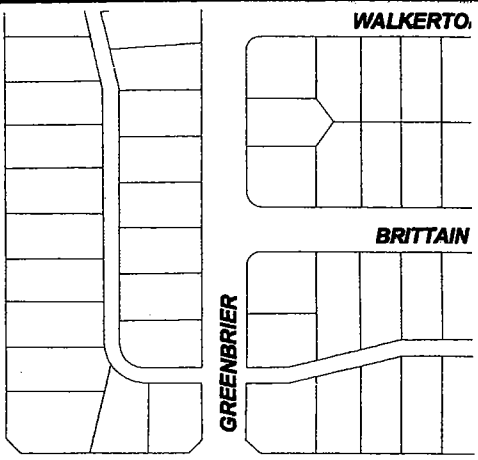

Exhibit "A"



City of Long Beach, California
DE FOREST PARK
 (Neighborhood Park)
*City Owned Lands Dedicated
 In Perpetuity As Public Park*

Dept of Planning & Building Advance Planning Division

Exhibit "A"



SKYLINKS GOLF COURSE



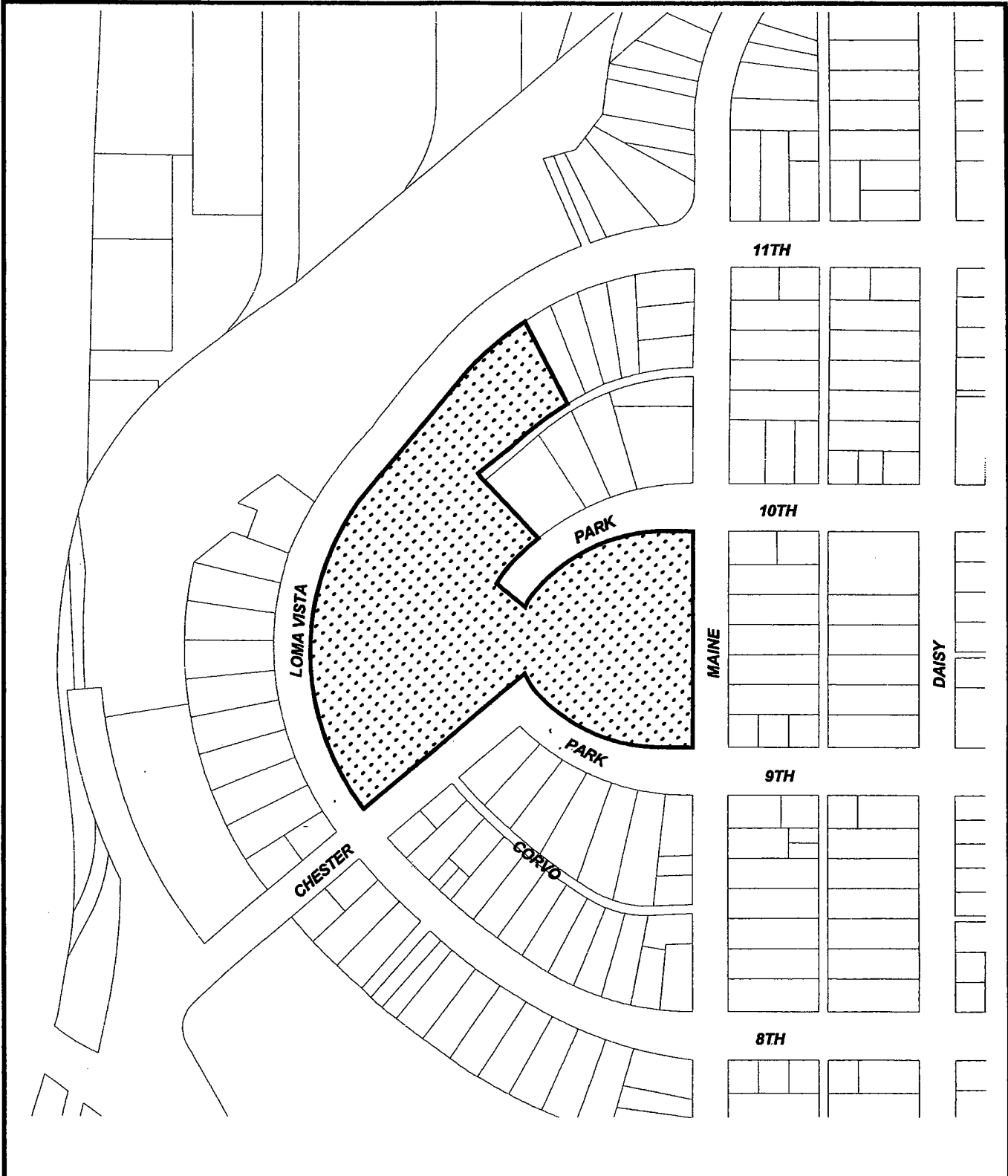
City of Long Beach, California

**DOUGLAS PARK
(Mini Park)**

*City Owned Lands Dedicated
In Perpetuity As Public Park*

Dept of Planning & Building Advance Planning Division

Exhibit "A"

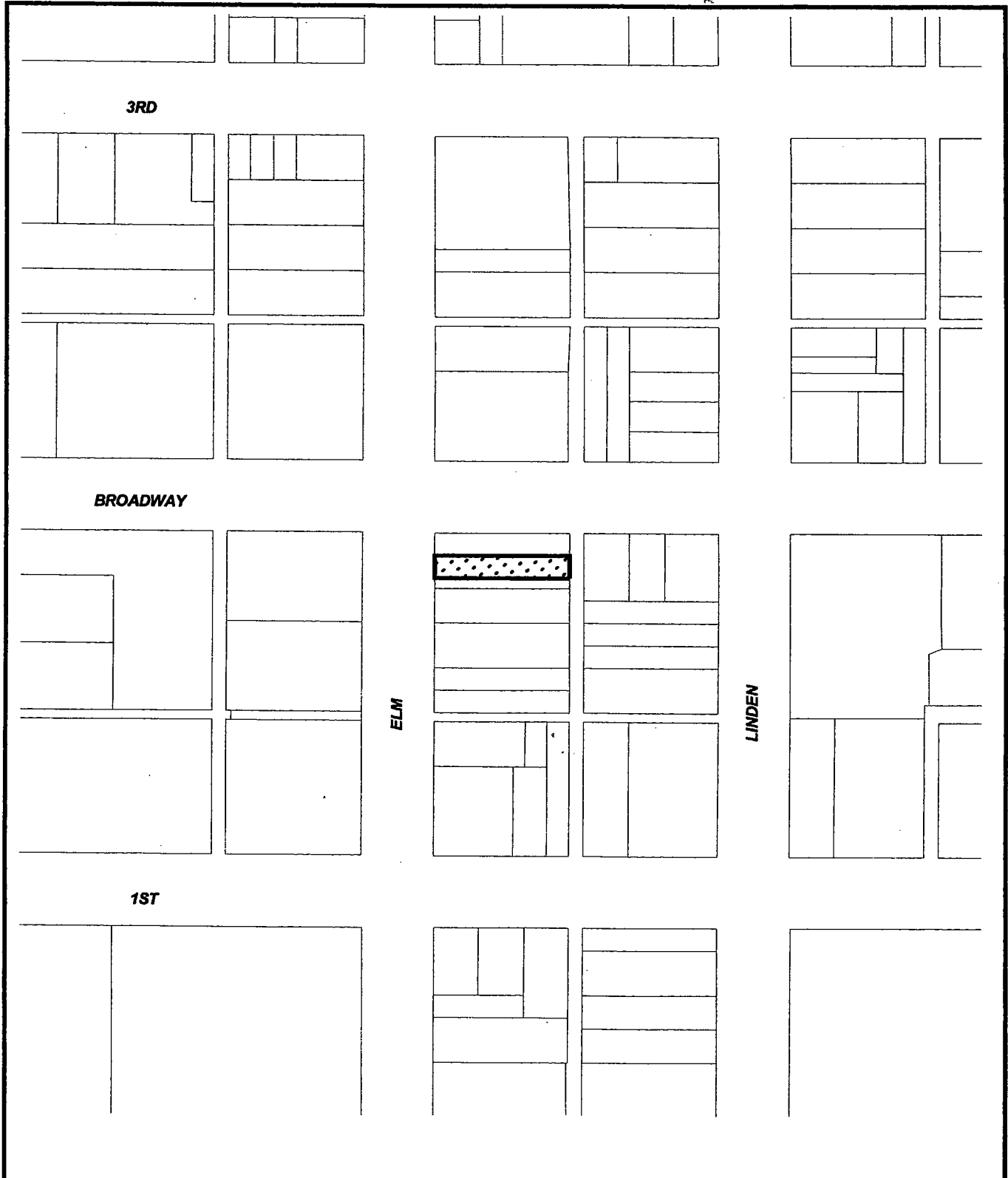


200 0 200 Feet

City of Long Beach, California
DRAKE PARK
 (Neighborhood Park)
*City Owned Lands Dedicated
 In Perpetuity As Public Park*

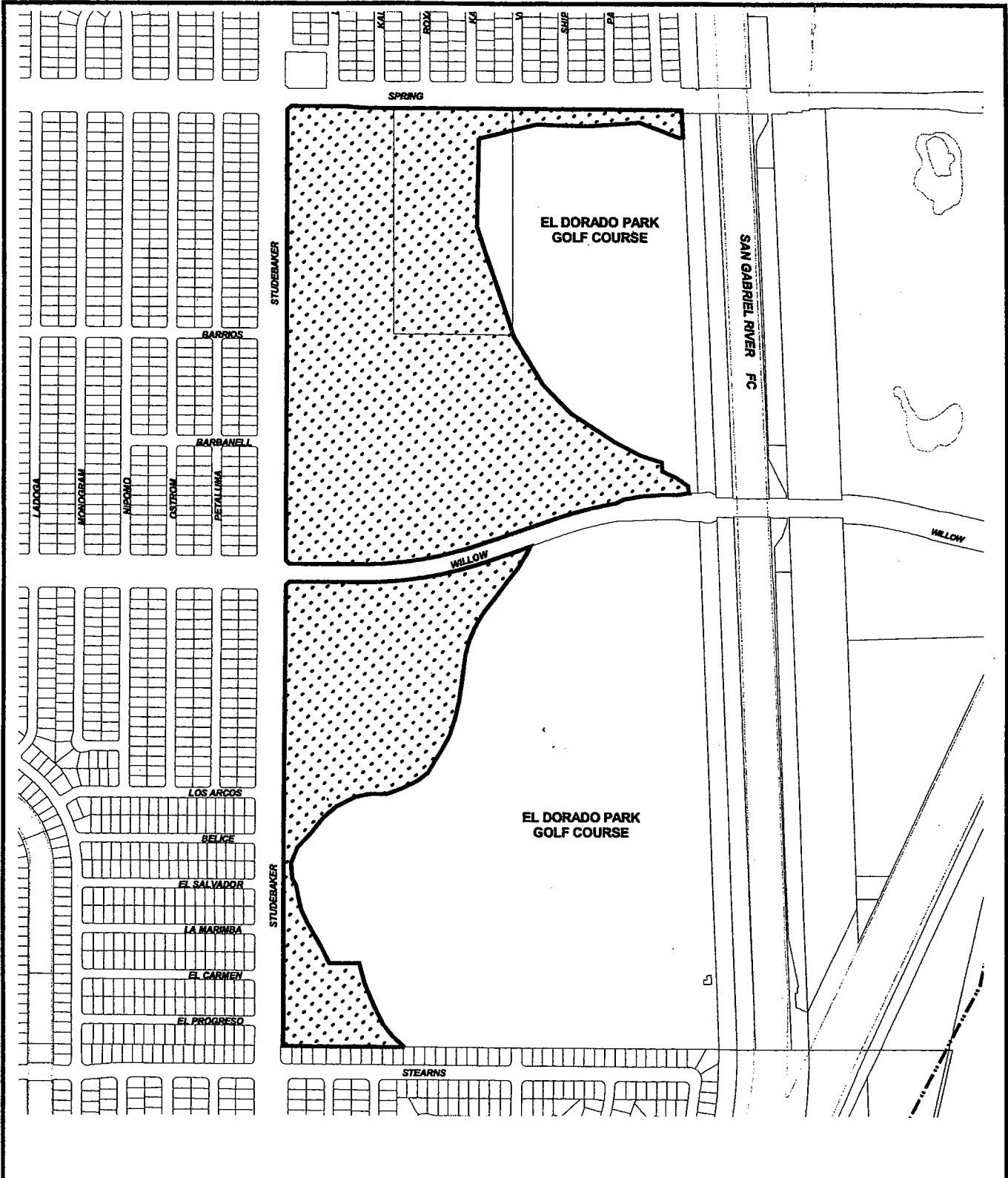
Dept of Planning & Building Advance Planning Division

Exhibit "A"



City of Long Beach, California
EAST VILLAGE ARTS PARK
(Mini Park)
*City Owned Lands Dedicated
 In Perpetuity As Public Park*

Dept of Planning & Building Advance Planning Division



City of Long Beach, California
EL DORADO PARK
(WEST AREA 1)
(Community Park)
City Owned Lands Dedicated
In Perpetuity As Public Park

Dept of Planning & Building Advance Planning Division

Exhibit "A"



400 0 400 Feet

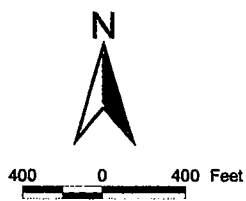
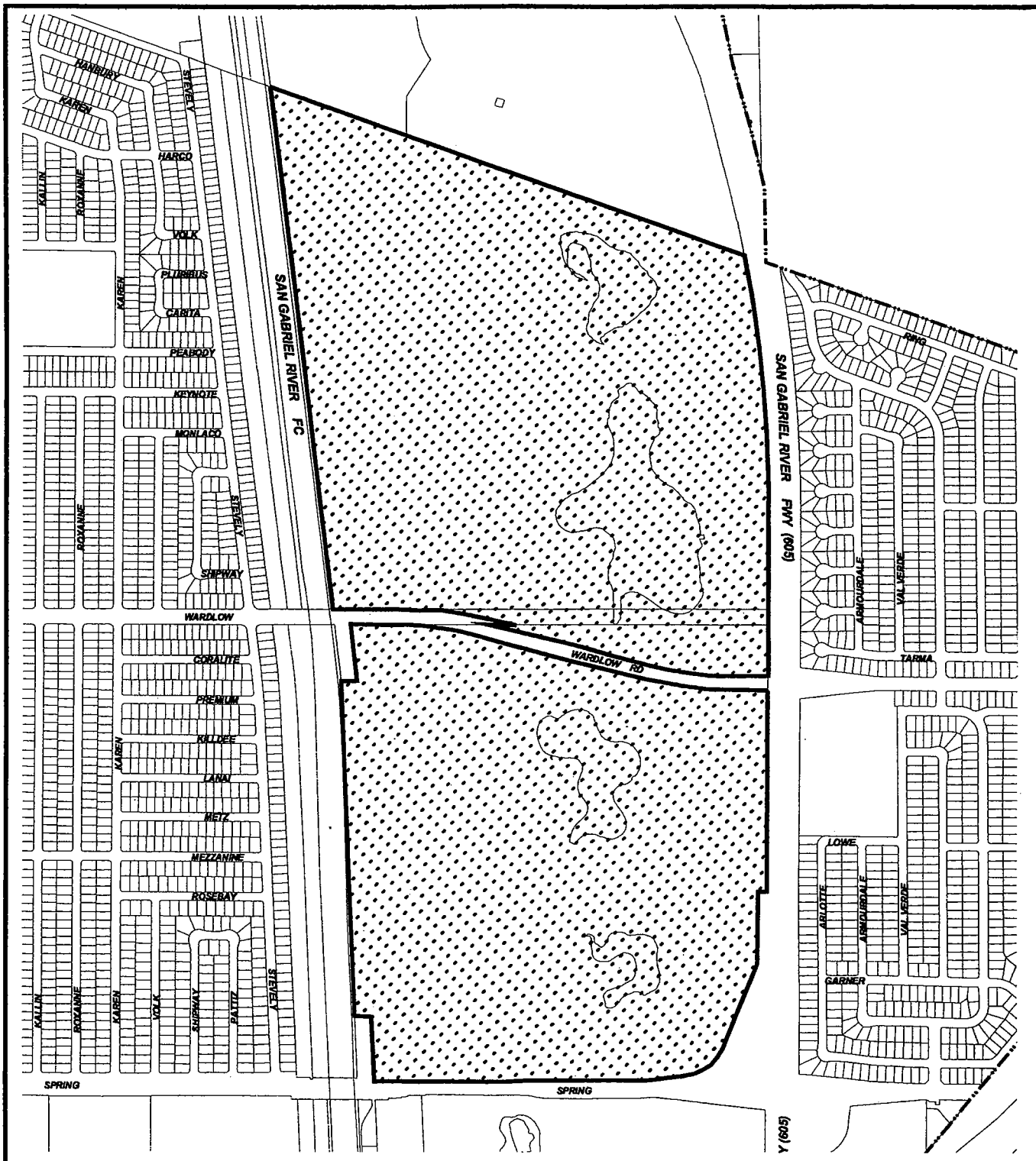
City of Long Beach, California

**EL DORADO PARK
(Golf Course)**

*City Owned Lands Dedicated
In Perpetuity As Public Park*

Dept of Planning & Building Advance Planning Division

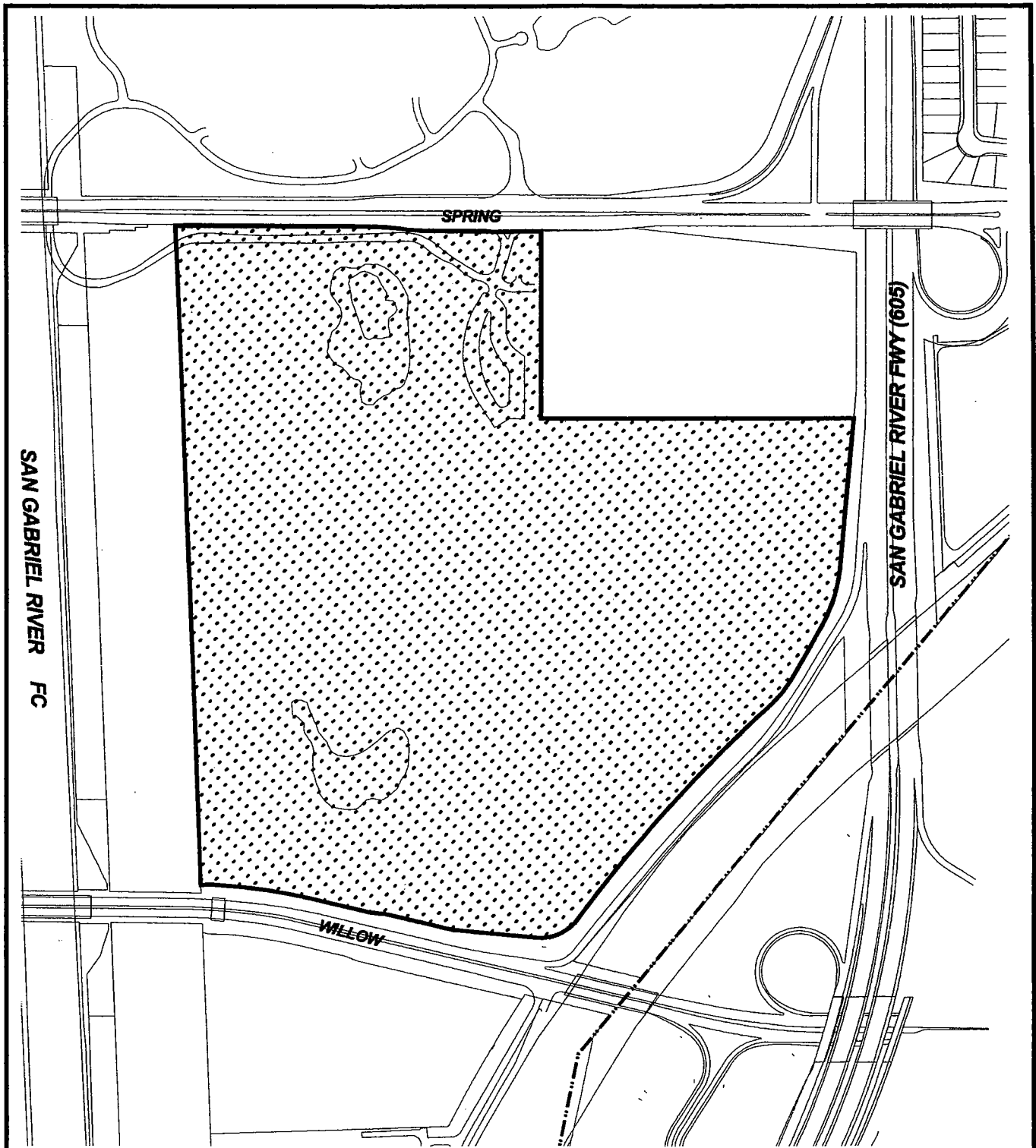
Exhibit "A"



City of Long Beach, California
EL DORADO PARK
(Regional Park)
City Owned Lands Dedicated
In Perpetuity As Public Park

Dept of Planning & Building Advance Planning Division

Exhibit "A"

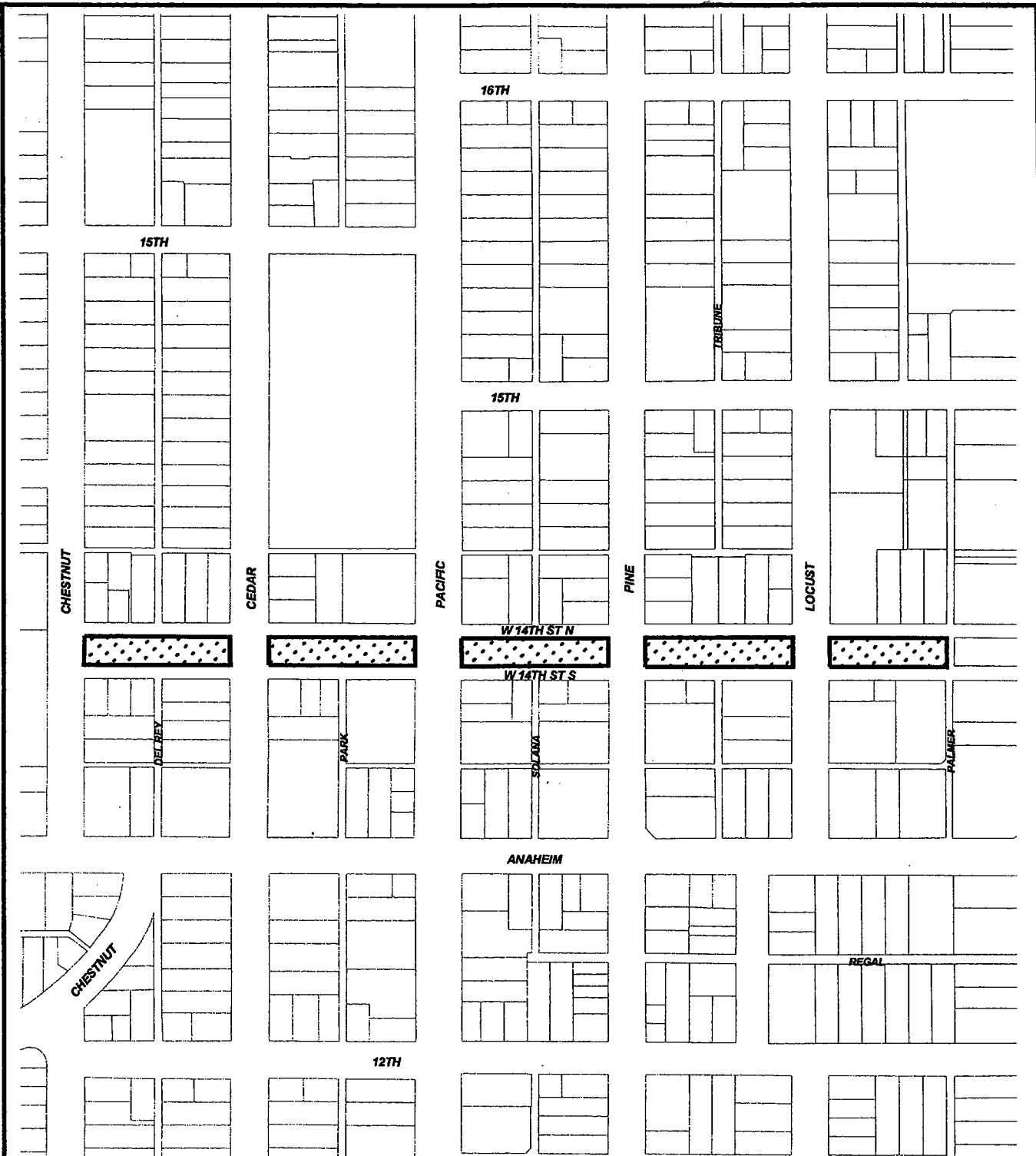


400 0 400 Feet

City of Long Beach, California
EL DORADO PARK
(NATURE CENTER & COMMUNITY GARDENS)
(Special Use Park)

*City Owned Lands Dedicated
 In Perpetuity As Public Park*

Dept of Planning & Building Advance Planning Division

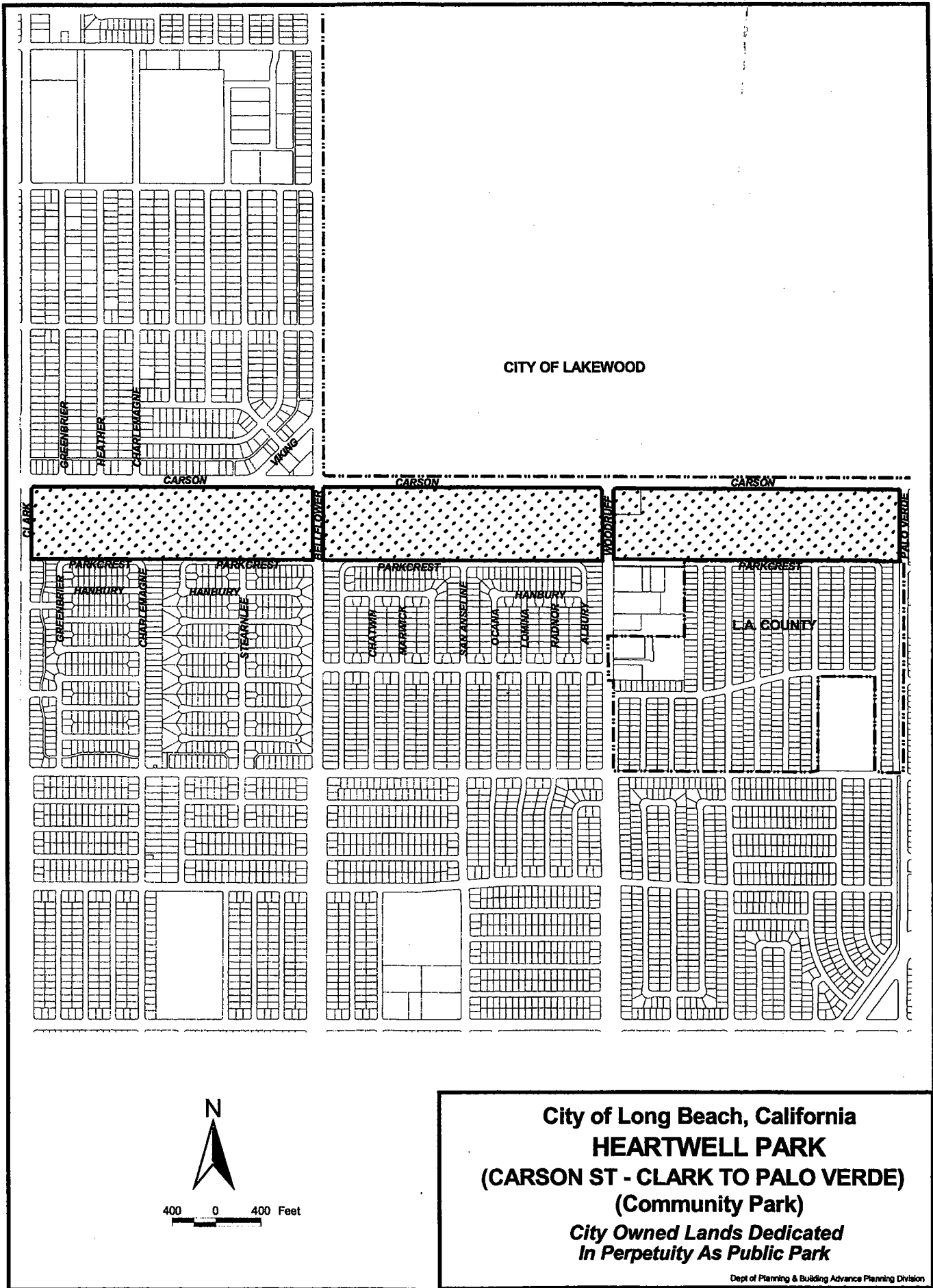


City of Long Beach, California
FOURTEENTH STREET PARK
 (Mini Park)

*City Owned Lands Dedicated
 In Perpetuity As Public Park*

Dept of Planning & Building Advance Planning Division

Exhibit "A"



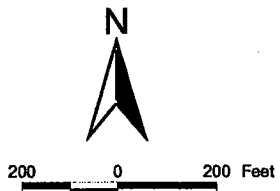
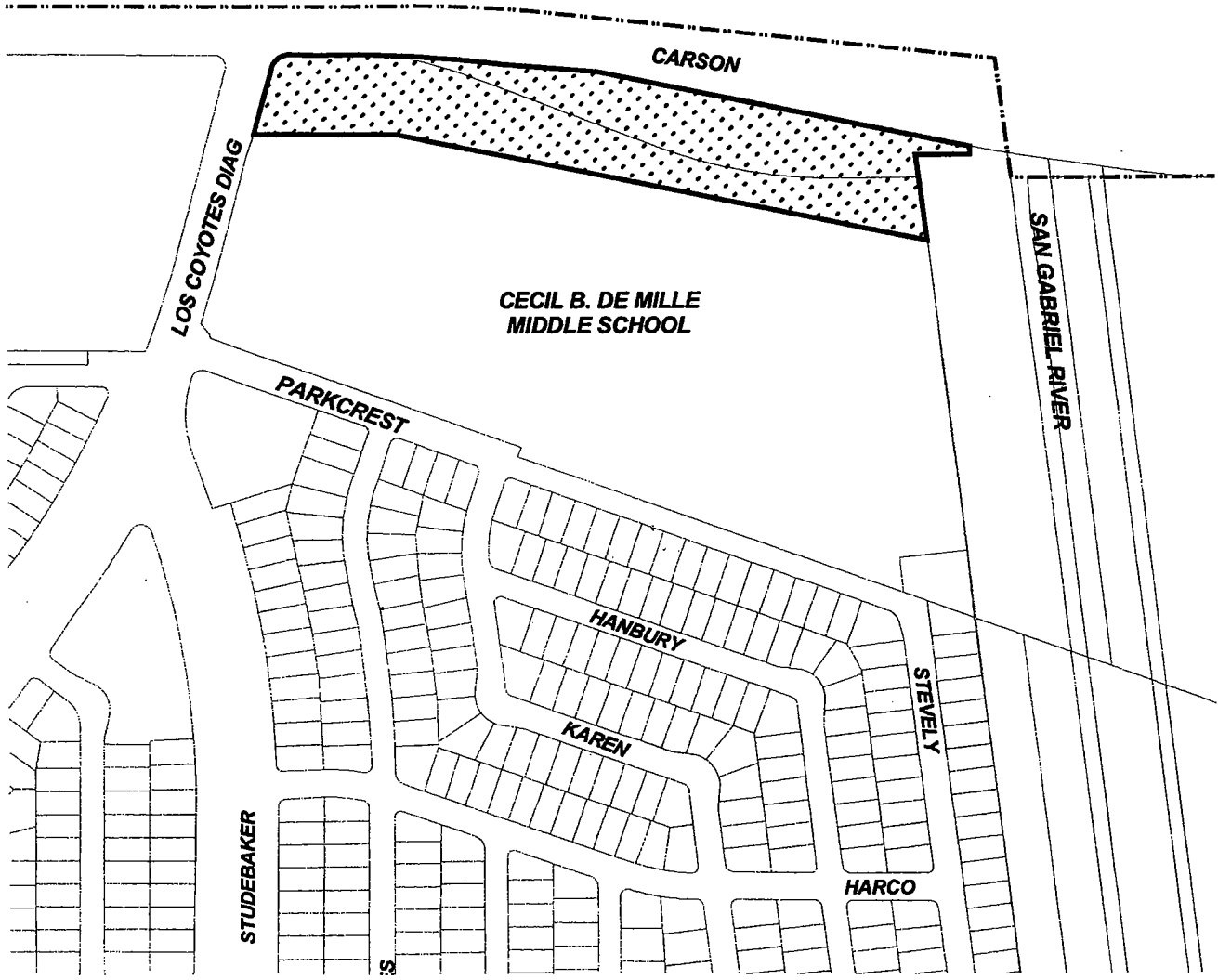
CITY OF LAKEWOOD

City of Long Beach, California
HEARTWELL PARK
 (CARSON ST - CLARK TO PALO VERDE)
 (Community Park)
*City Owned Lands Dedicated
 In Perpetuity As Public Park*

Dept of Planning & Building Advance Planning Division

Exhibit "A"

CITY OF LAKEWOOD

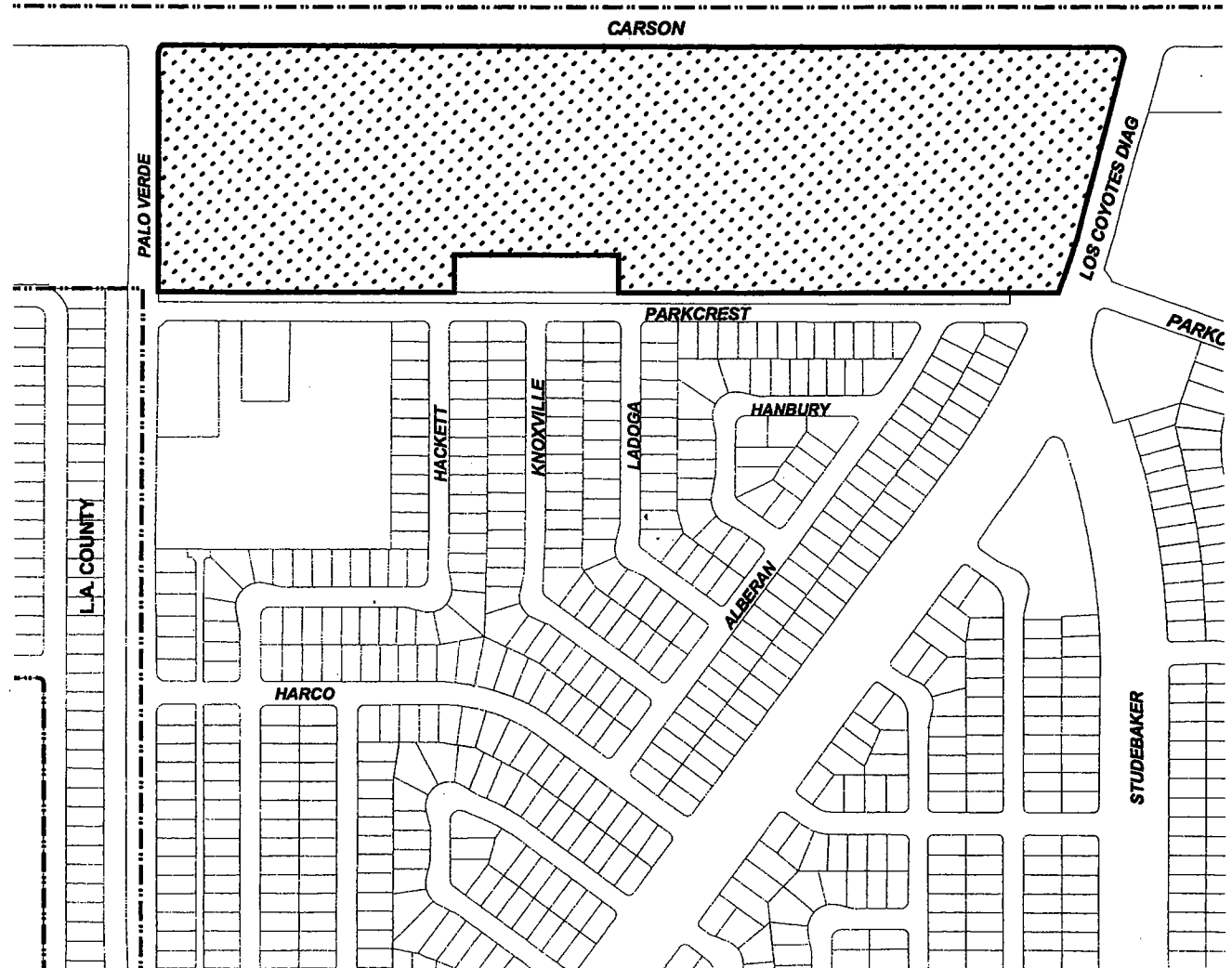


City of Long Beach, California
HEARTWELL PARK
(CARSON ST - CAMPFIRE GIRLS CAMP)
(Special Use Park)
*City Owned Lands Dedicated
In Perpetuity As Public Park*

Dept of Planning & Building Advance Planning Division

Exhibit "A"

CITY OF LAKEWOOD



200 0 200 Feet

City of Long Beach, California


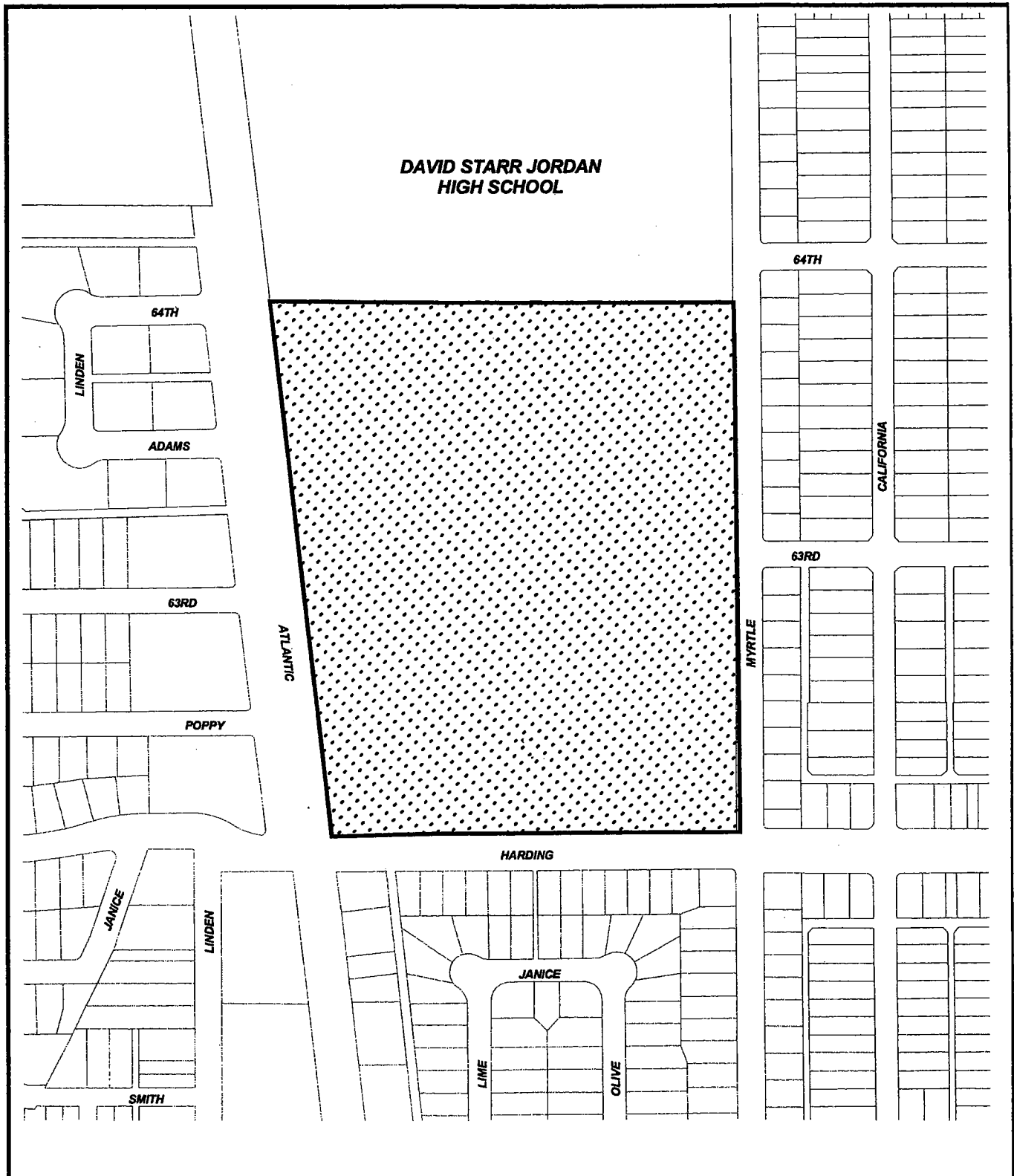
**HEARTWELL PARK
(Golf Course)**

*City Owned Lands Dedicated
In Perpetuity As Public Park*

Dept of Planning & Building Advance Planning Division

Exhibit "A"


**DAVID STARR JORDAN
HIGH SCHOOL**



City of Long Beach, California
HOUGHTON PARK
(Community Park)
City Owned Lands Dedicated
In Perpetuity As Public Park
Dept of Planning & Building Advance Planning Division

**ELIZABETH HUDSON
ELEMENTARY SCHOOL**

TERMINAL ISLAND FWY



HILL

23RD

WEBSTER

S

**CABRILLO
HIGH SCHOOL**



200 0 200 Feet

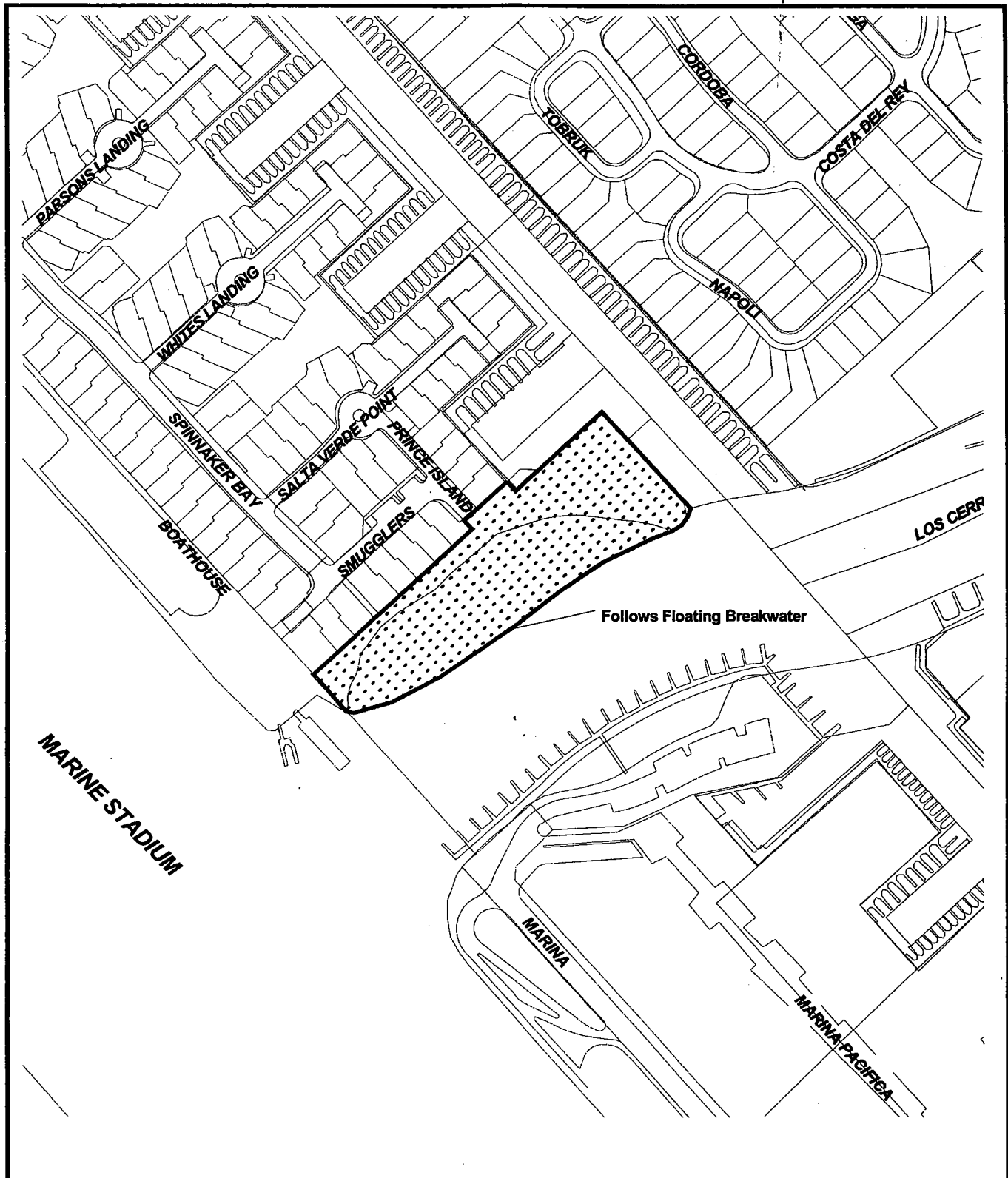
City of Long Beach, California

**HUDSON PARK
(Neighborhood Park)**

**City Owned Lands Dedicated
In Perpetuity As Public Park**

Dept of Planning & Building Advance Planning Division

Exhibit "A"



MARINE STADIUM

Follows Floating Breakwater

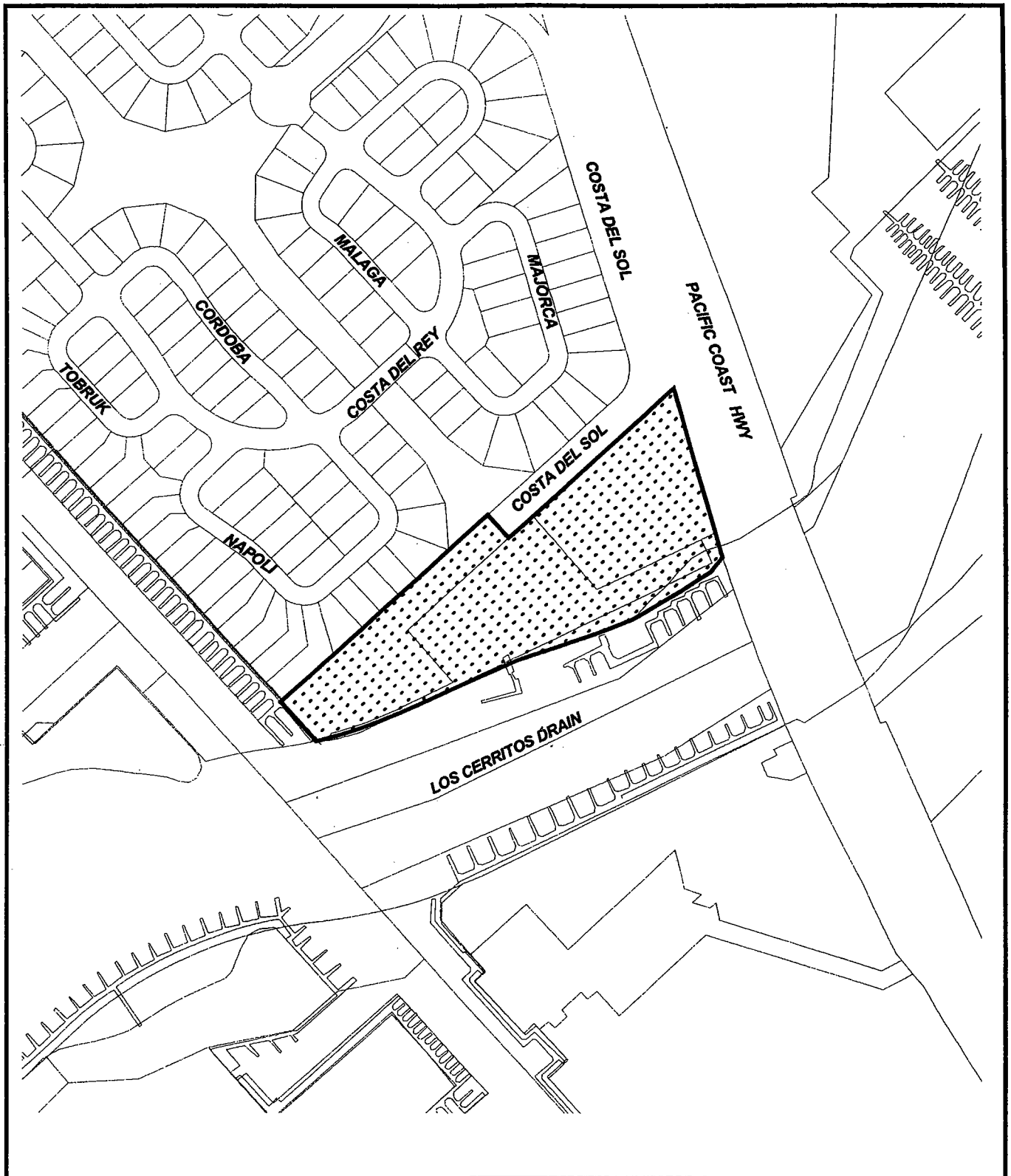


200 0 200 Feet

City of Long Beach, California
JACK DUNSTER
MARINE BIOLOGICAL RESERVE
(Special Use Park)
City Owned Lands Dedicated
In Perpetuity As Public Park

Dept of Planning & Building Advance Planning Division

City of Long Beach



200 0 200 Feet

City of Long Beach, California

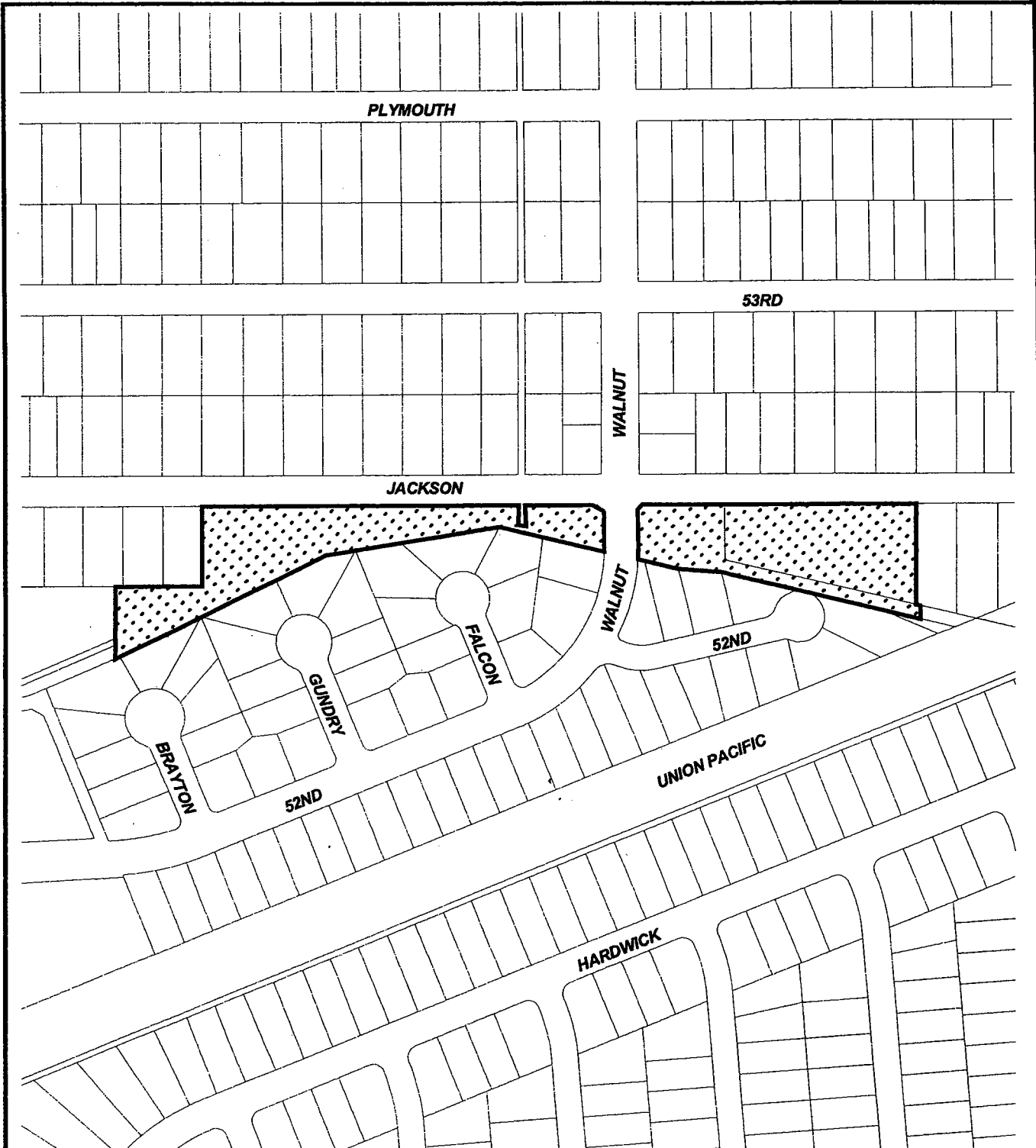
JACK NICHOL PARK

(Greenway Park)

*City Owned Lands Dedicated
In Perpetuity As Public Park*

Dept of Planning & Building Advance Planning Division

Exhibit "A"



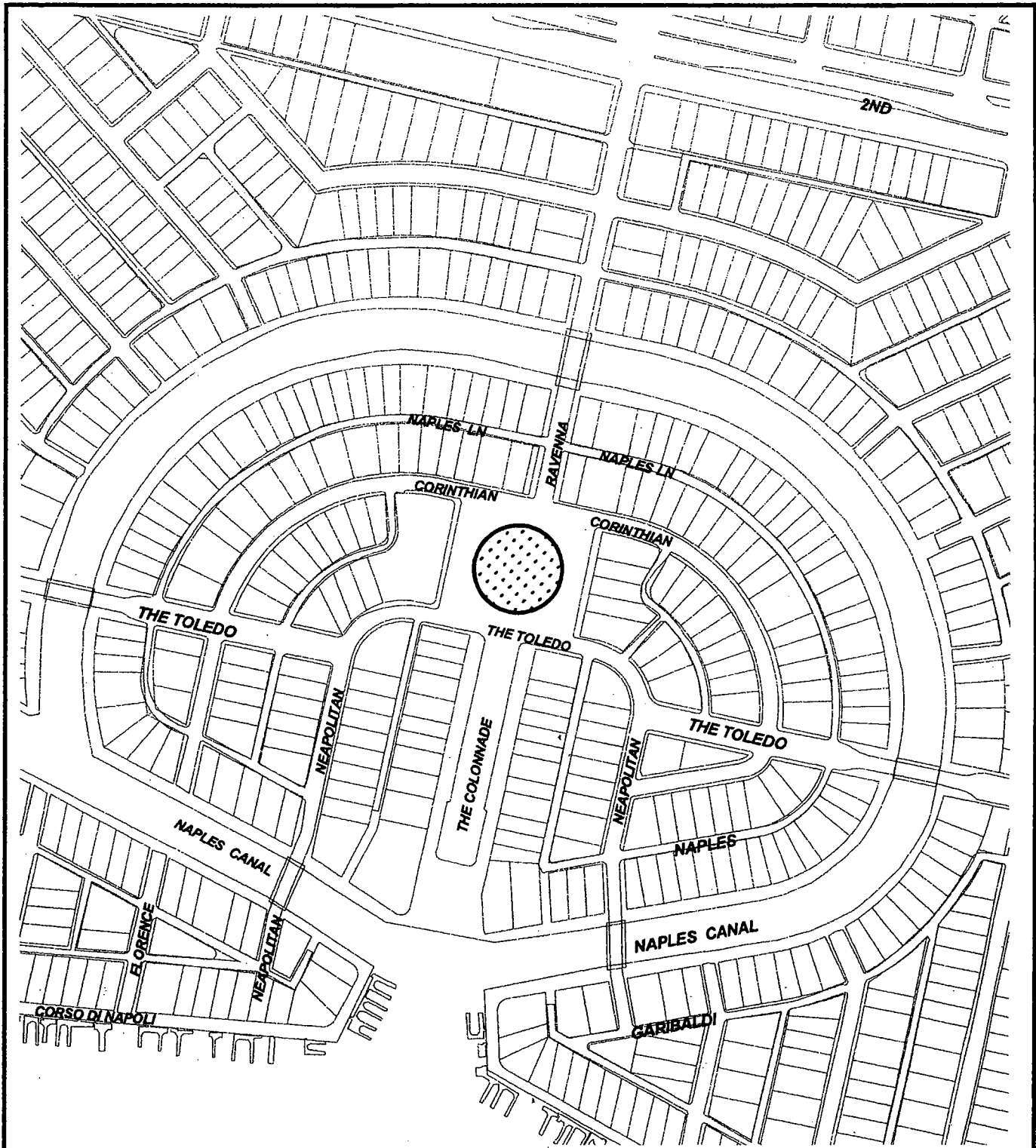
City of Long Beach, California

**JACKSON STREET PARK
(Mini Park)**


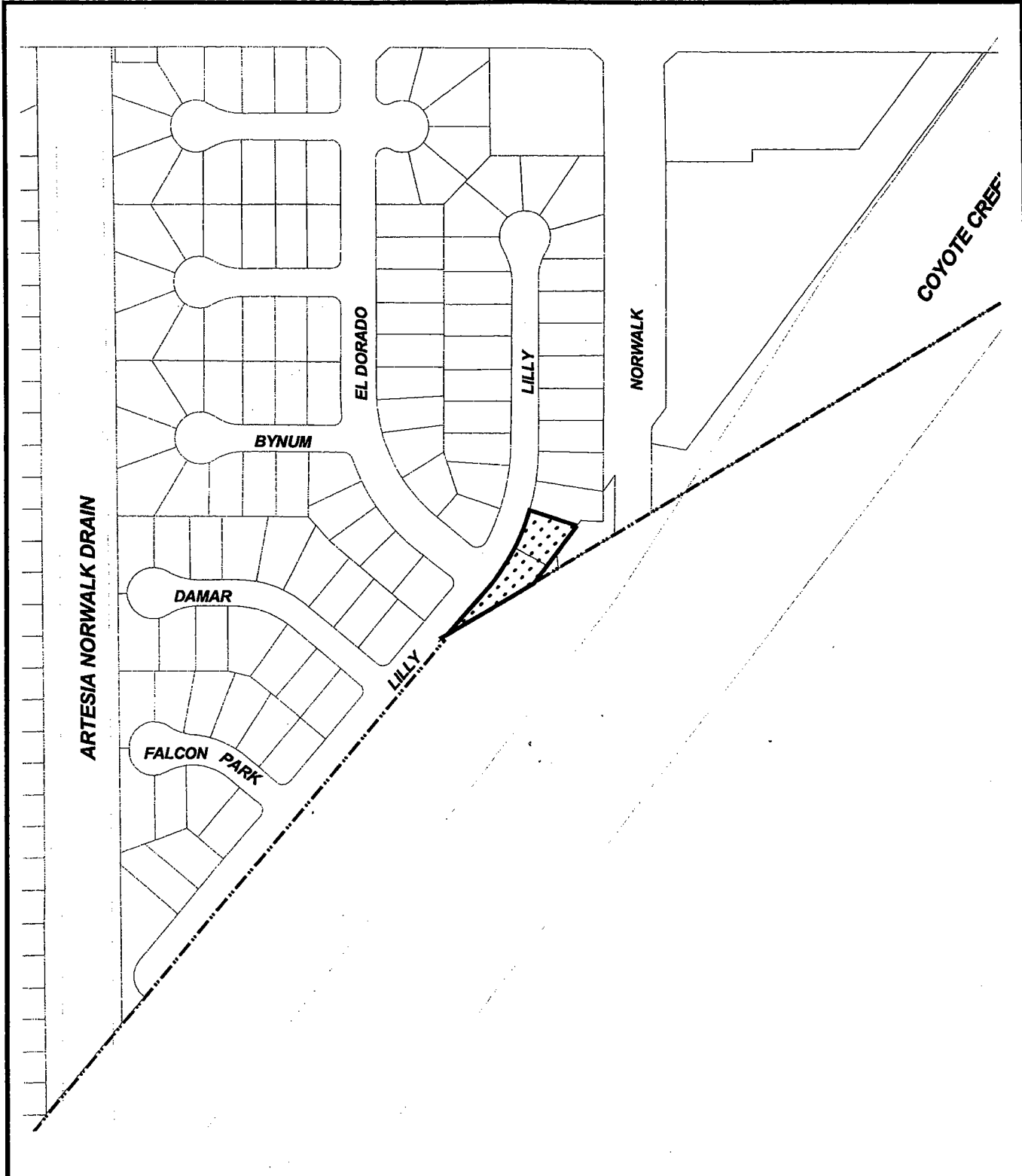
*City Owned Lands Dedicated
In Perpetuity As Public Park*

Dept of Planning & Building Advance Planning Division

Exhibit "A"



City of Long Beach, California
LA BELLA FONTANA DI NAPOLI
 (Special Use Park)
 City Owned Lands Dedicated
 In Perpetuity As Public Park

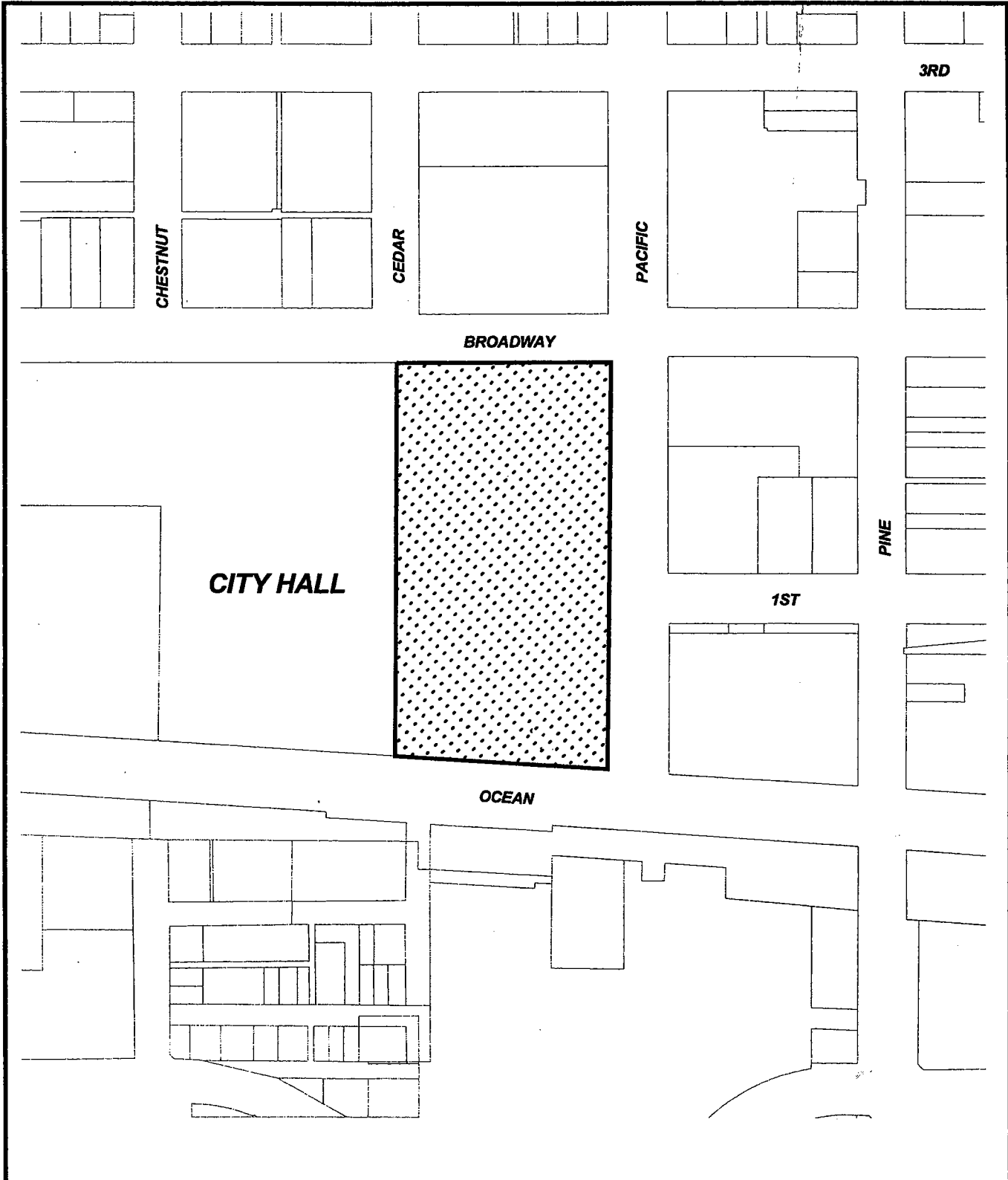


City of Long Beach, California

LILLY PARK
(Mini Park)

*City Owned Lands Dedicated
In Perpetuity As Public Park*

Dept of Planning & Building Advance Planning Division




200 0 200 Feet

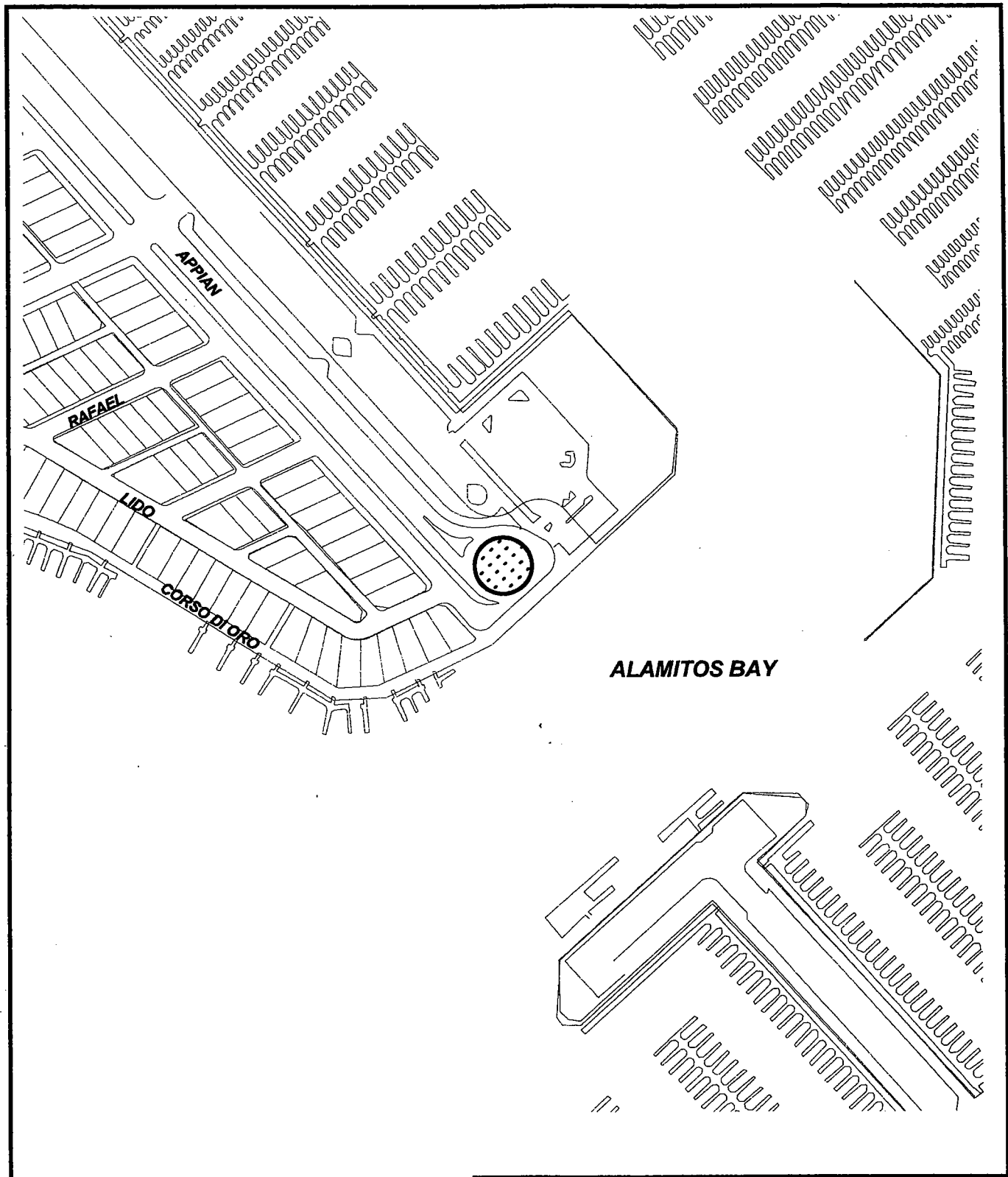
City of Long Beach, California
LINCOLN PARK
(Special Use Park)
*City Owned Lands Dedicated
 In Perpetuity As Public Park*

Dept of Planning & Building Advance Planning Division

Exhibit "A"



City of Long Beach, California
LIVINGSTON DRIVE PARK
 (Mini Park)
*City Owned Lands Dedicated
 In Perpetuity As Public Park*
Dept of Planning & Building Advance Planning Division



ALAMITOS BAY

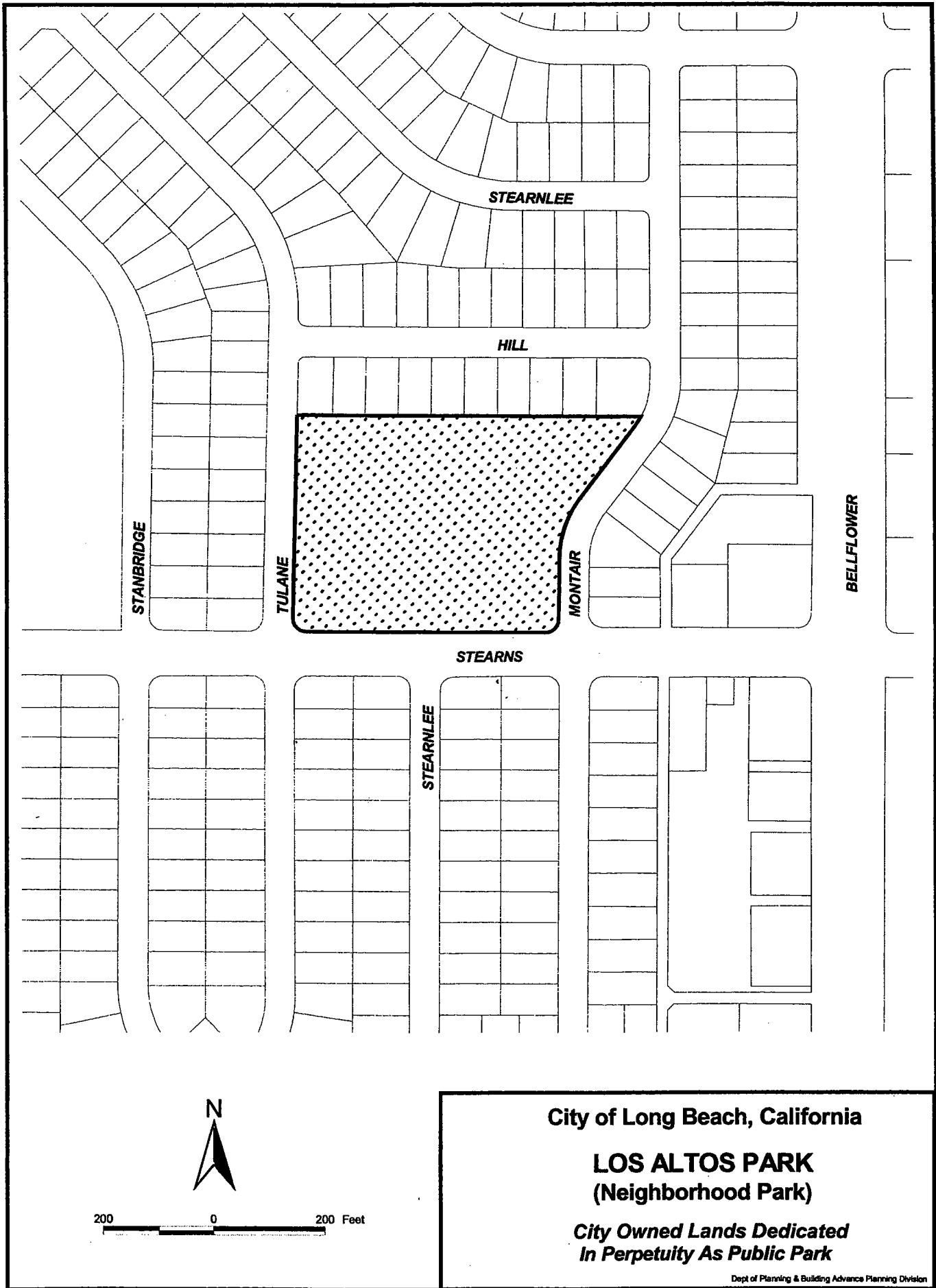


200 0 200 Feet

City of Long Beach, California
LOOKOUT PARK
(Mini Park)
*City Owned Lands Dedicated
 In Perpetuity As Public Park*

Dept of Planning & Building Advance Planning Division

Exhibit "A"



City of Long Beach, California

**LOS ALTOS PARK
(Neighborhood Park)**

*City Owned Lands Dedicated
In Perpetuity As Public Park*

Dept of Planning & Building Advance Planning Division

Exhibit "A"

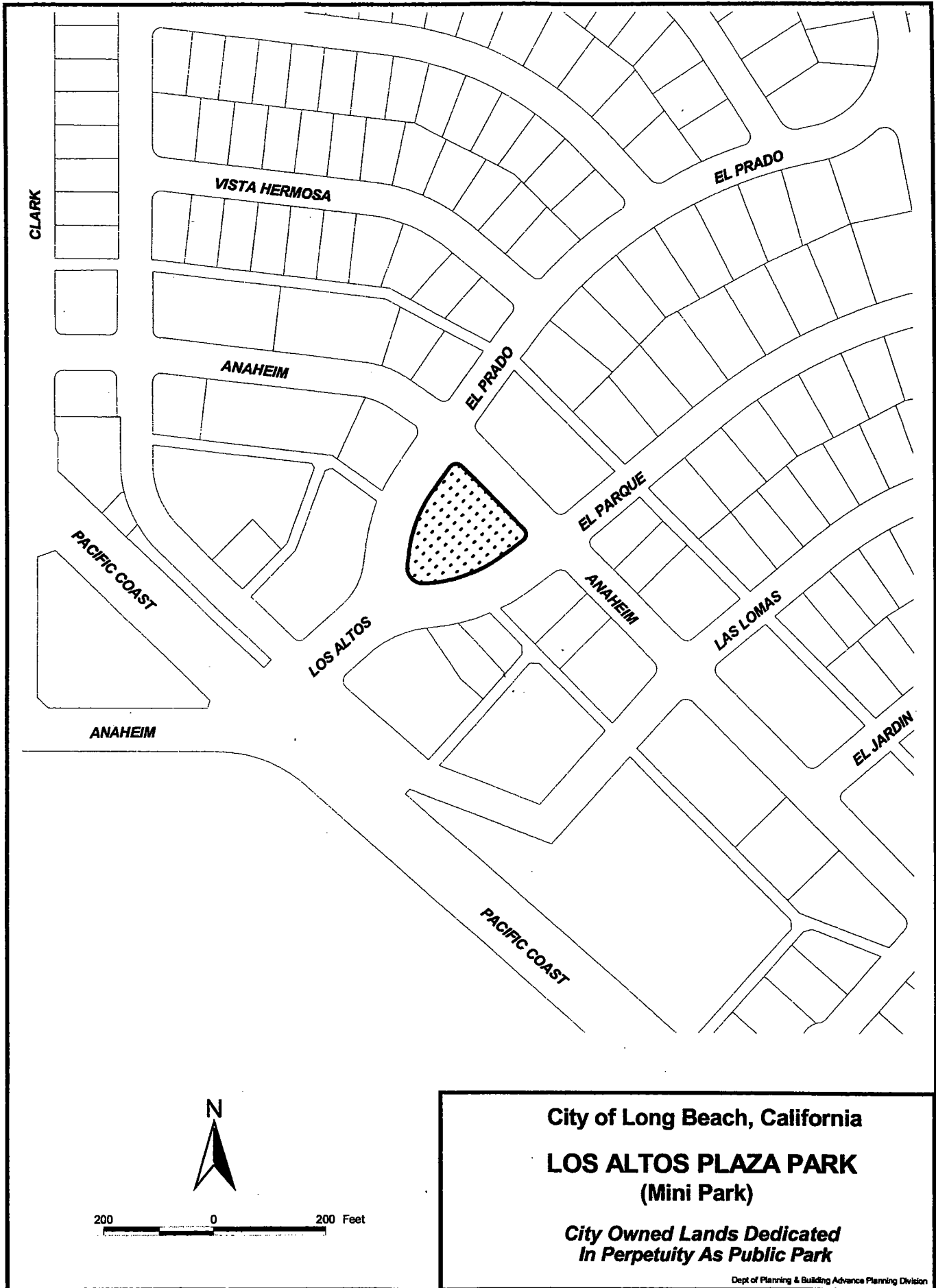
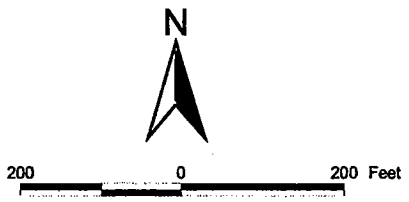
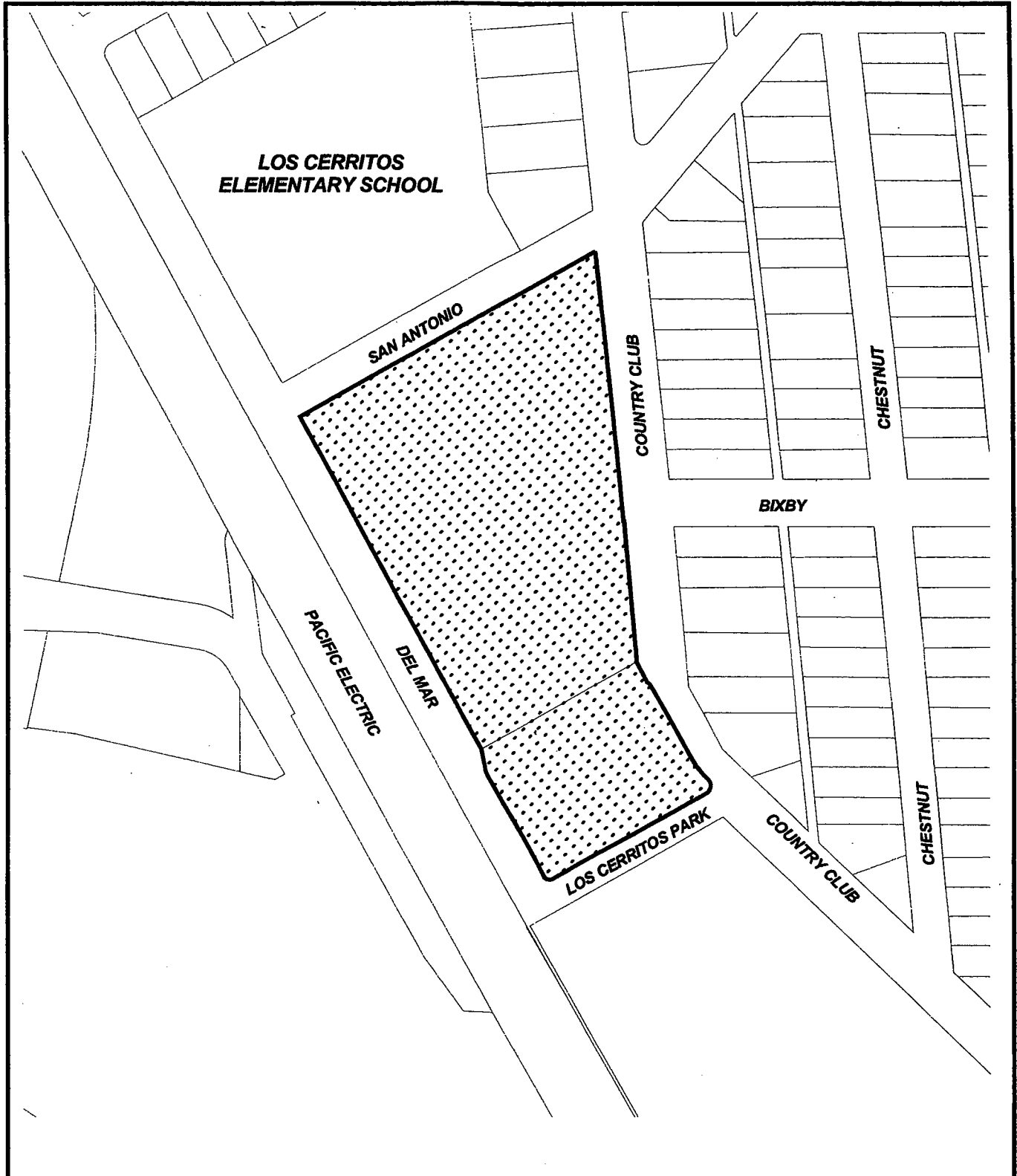


Exhibit "A"



City of Long Beach, California
LOS CERRITOS PARK
 (Neighborhood Park)
*City Owned Lands Dedicated
 In Perpetuity As Public Park*

Dept of Planning & Building Advance Planning Division

Exhibit "A"

ALAMITOS

14TH

WERNER

ORANGE

WARREN

GUNDRY

PETERSON

ANAHEIM

MAHANNA



200 0 200 Feet


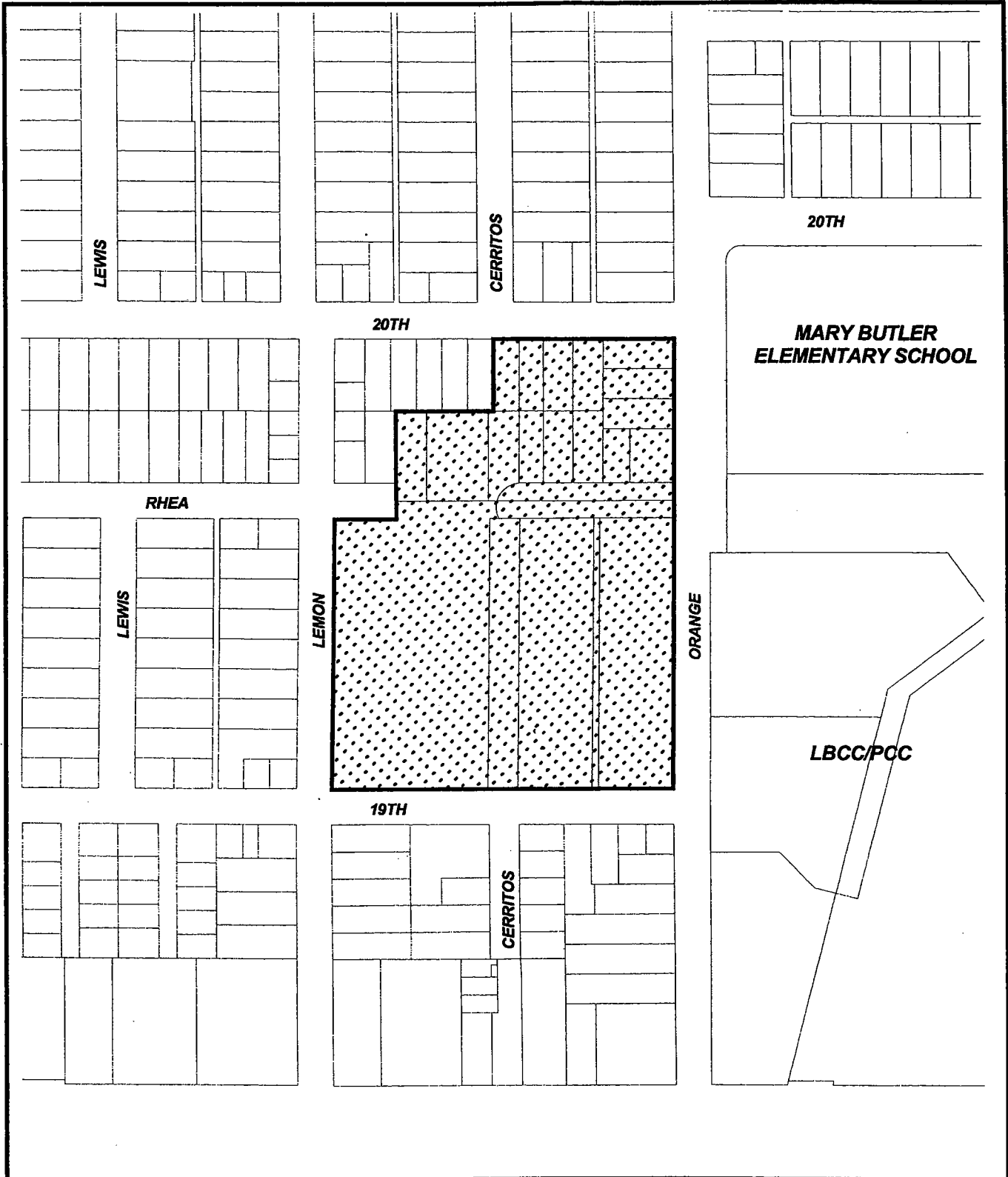
City of Long Beach, California

MACARTHUR PARK
(Neighborhood Park)

*City Owned Lands Dedicated
In Perpetuity As Public Park*

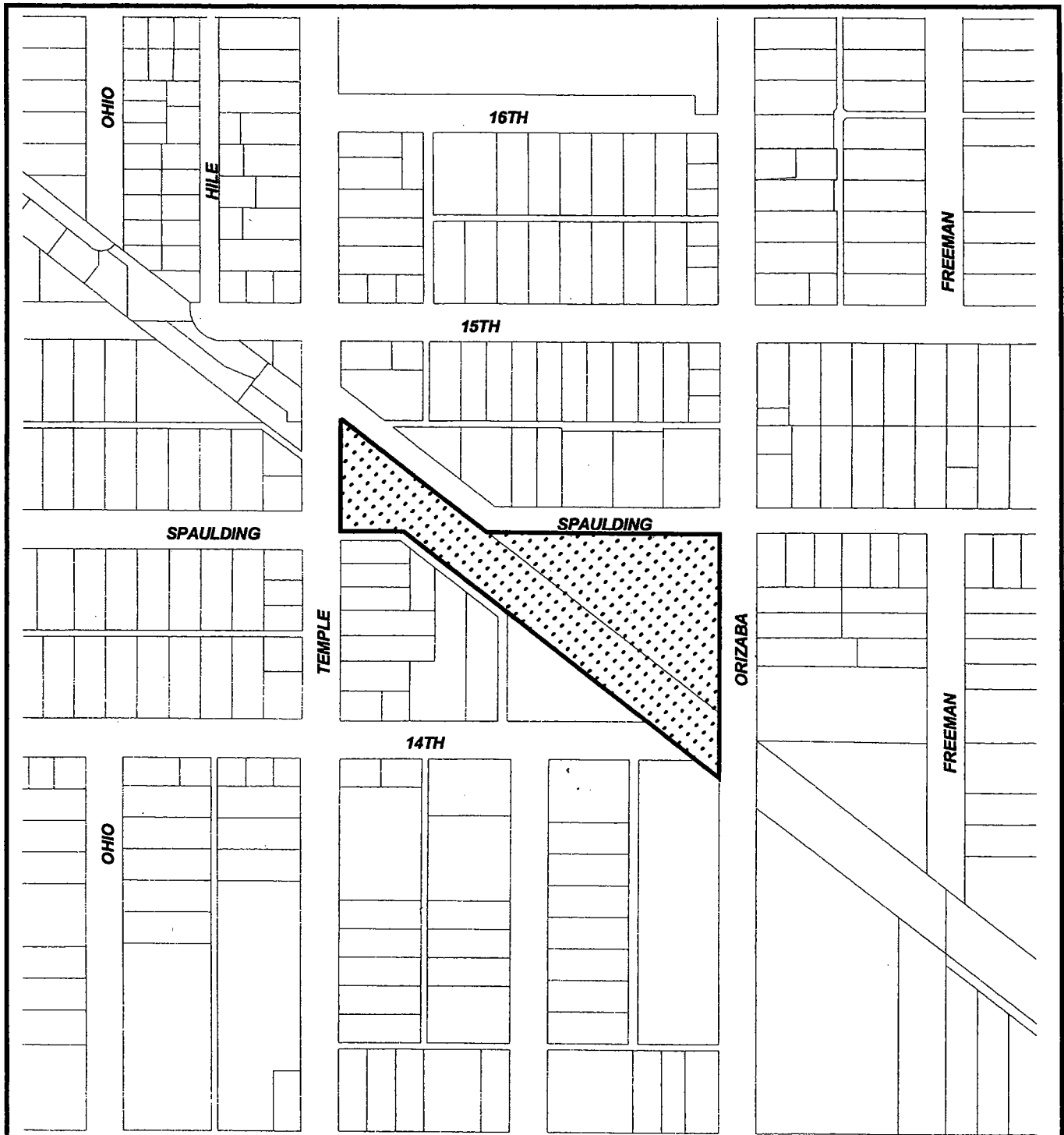
Dept of Planning & Building Advance Planning Division

Exhibit "A"



City of Long Beach, California
MARTIN LUTHER KING JR PARK
(Community Park)
*City Owned Lands Dedicated
 In Perpetuity As Public Park*

Dept of Planning & Building Advance Planning Division



City of Long Beach, California

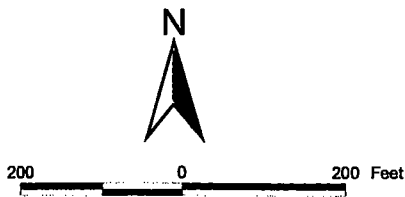
ORIZABA PARK

(Neighborhood Park)

***City Owned Lands Dedicated
In Perpetuity As Public Park***

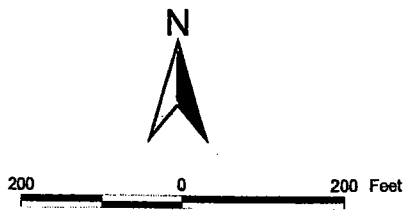
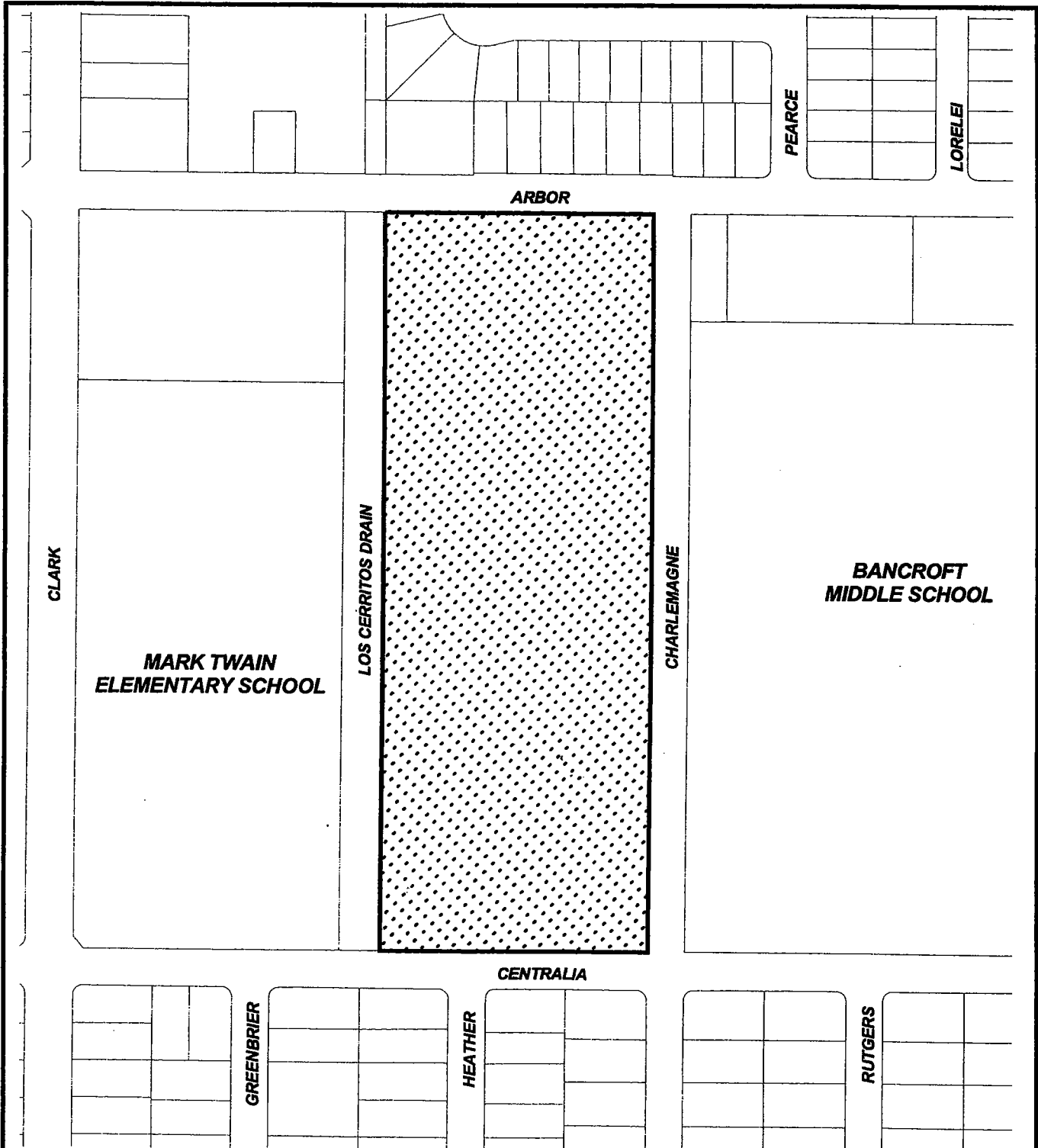
Dept of Planning & Building Advance Planning Division

Exhibit "A"



City of Long Beach, California
PACIFIC ELECTRIC R-O-W PARK
(Greenway Park)
*City Owned Lands Dedicated
 In Perpetuity As Public Park*

Dept of Planning & Building Advance Planning Division



City of Long Beach, California

PAN AMERICAN PARK
(Neighborhood Park)

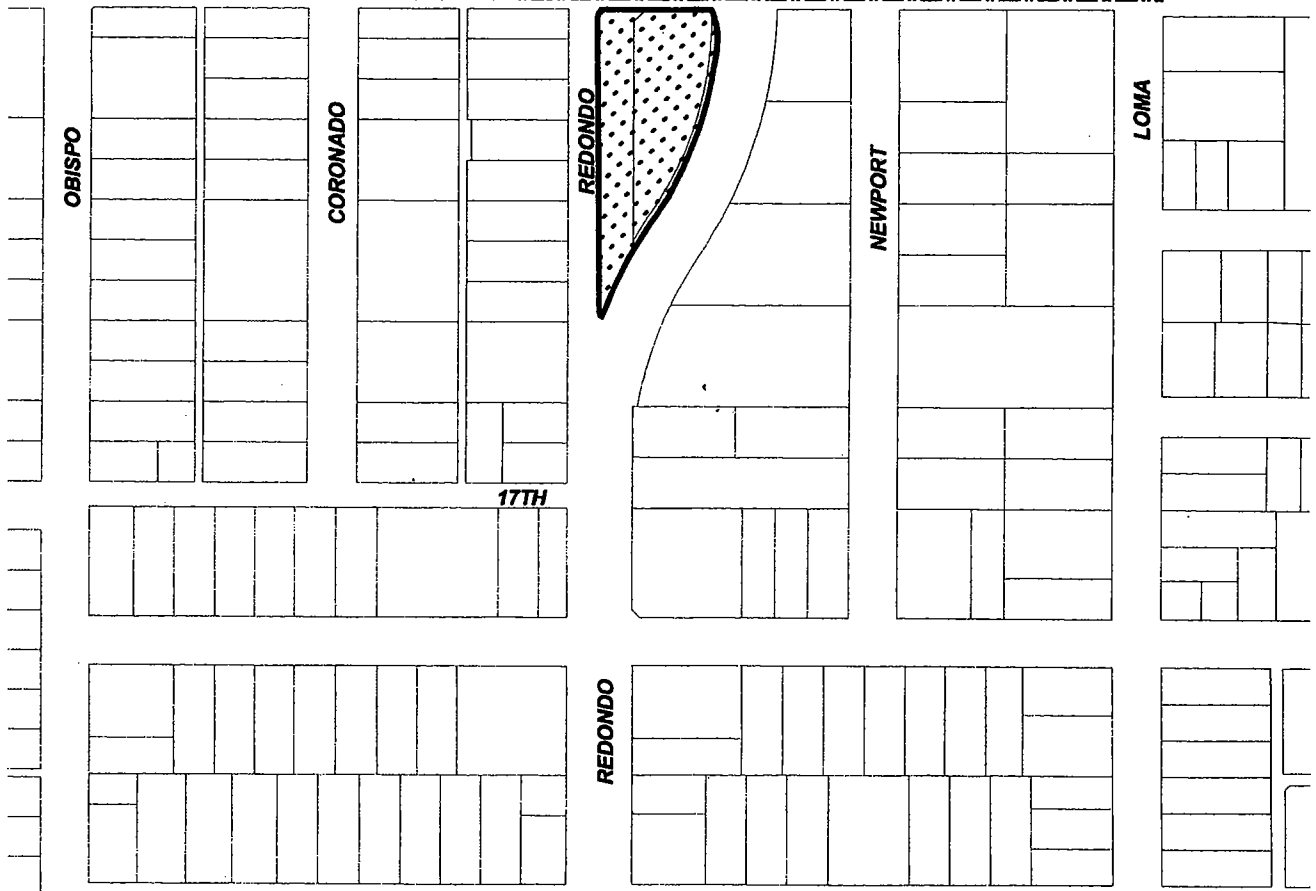
*City Owned Lands Dedicated
In Perpetuity As Public Park*

Dept of Planning & Building Advance Planning Division

Exhibit "A"

City of Signal Hill

PACIFIC COAST



City of Long Beach, California

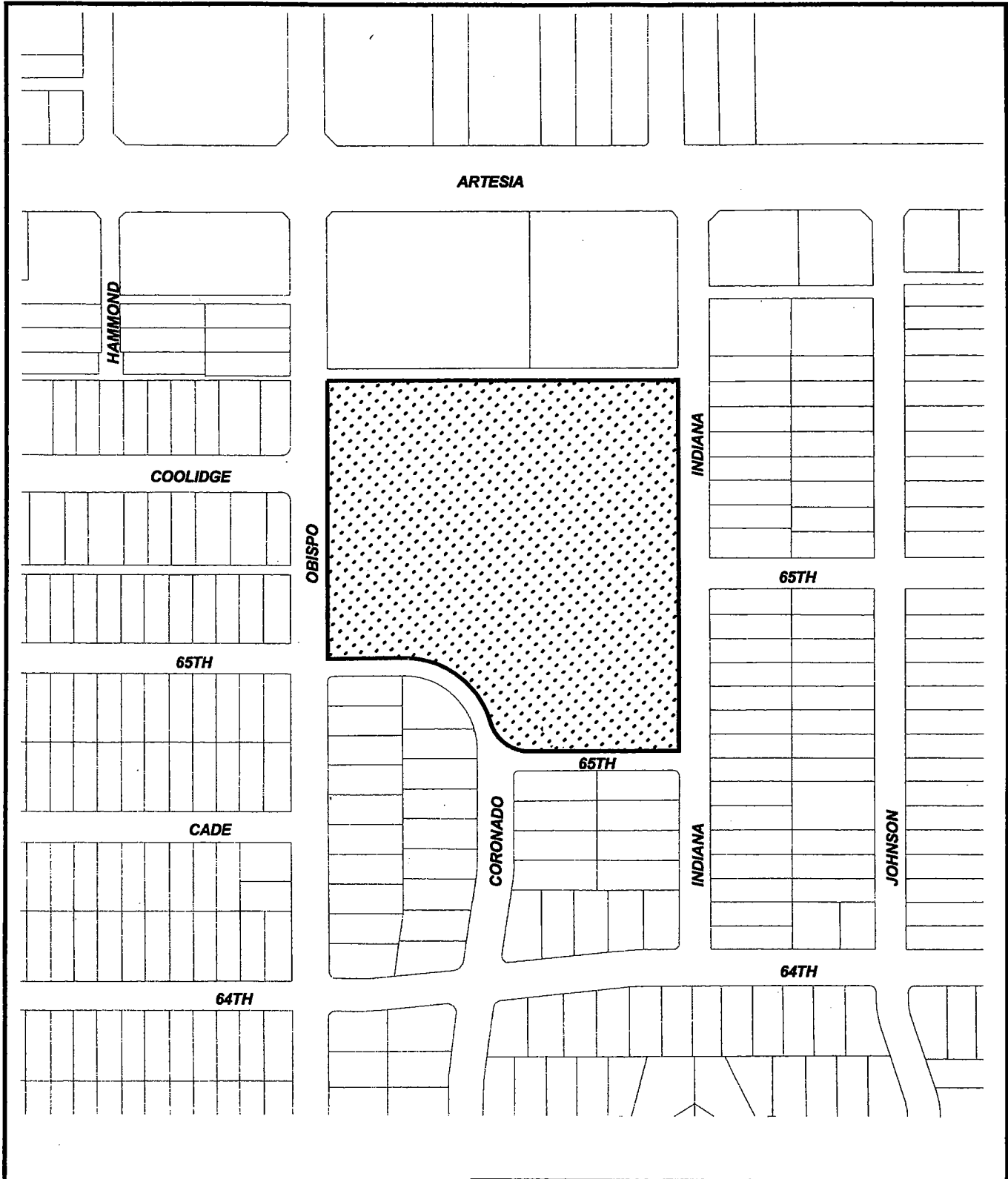
PLAZA ZAFERIA PARK

(Mini Park)

*City Owned Lands Dedicated
In Perpetuity As Public Park*

Dept of Planning & Building Advance Planning Division

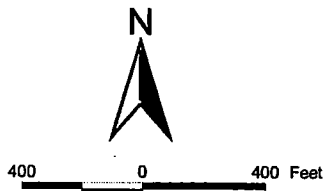
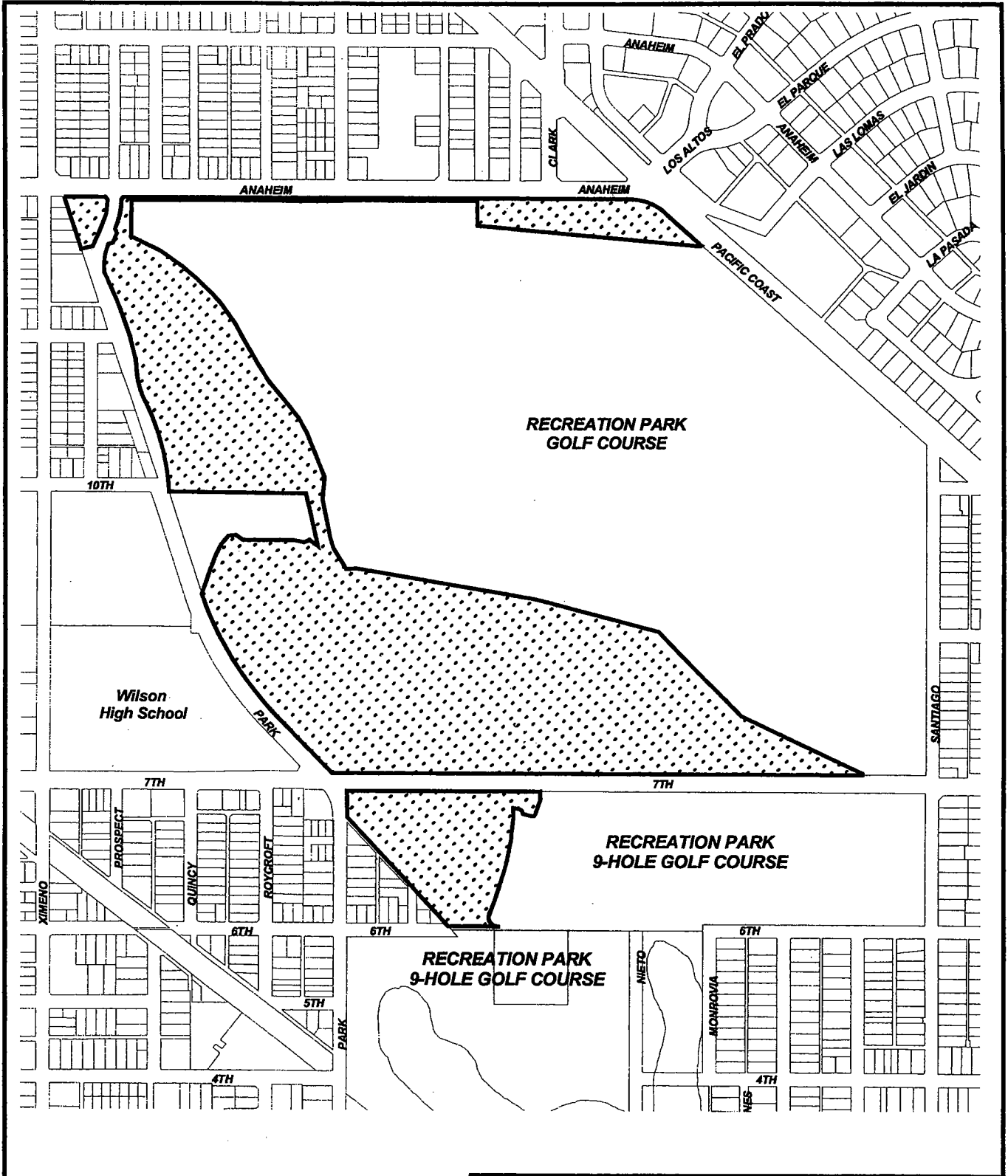
Exhibit "A"



City of Long Beach, California
RAMONA PARK
(Neighborhood Park)
*City Owned Lands Dedicated
 In Perpetuity As Public Park*

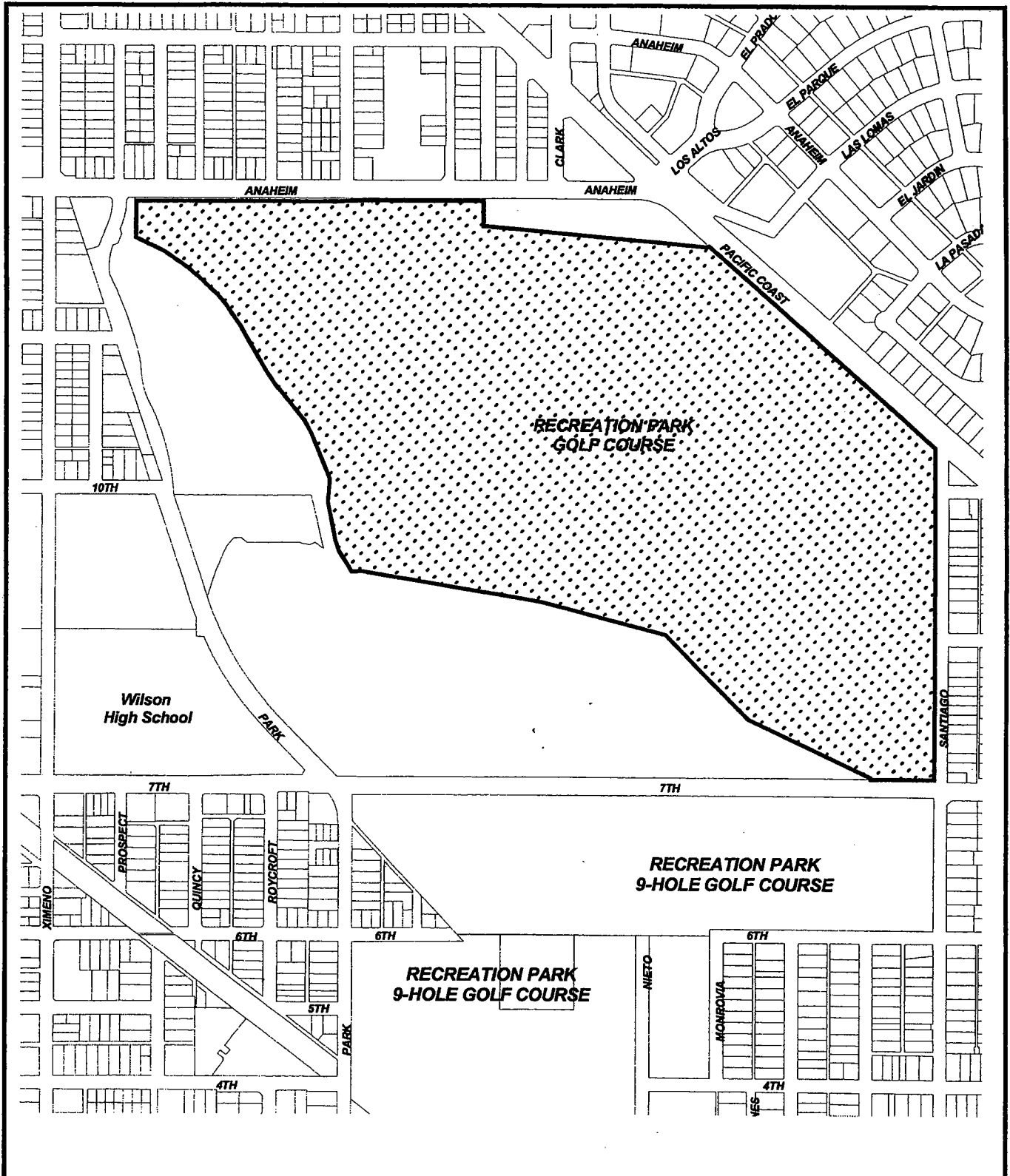
Dept of Planning & Building Advance Planning Division

Exhibit "A"



City of Long Beach, California
RECREATION PARK
 (Community Park)
*City Owned Lands Dedicated
 In Perpetuity As Public Park*

Dept of Planning & Building Advance Planning Division



400 0 400 Feet

City of Long Beach, California
RECREATION PARK
(Golf Course)
City Owned Lands Dedicated
In Perpetuity As Public Park

Dept of Planning & Building Advance Planning Division

SANTIAGO

7TH

RECREATION PARK
9-HOLE GOLF COURSE

RECREATION PARK
9-HOLE GOLF COURSE

NIETO

MONROVIA

6TH

4TH

HAINES


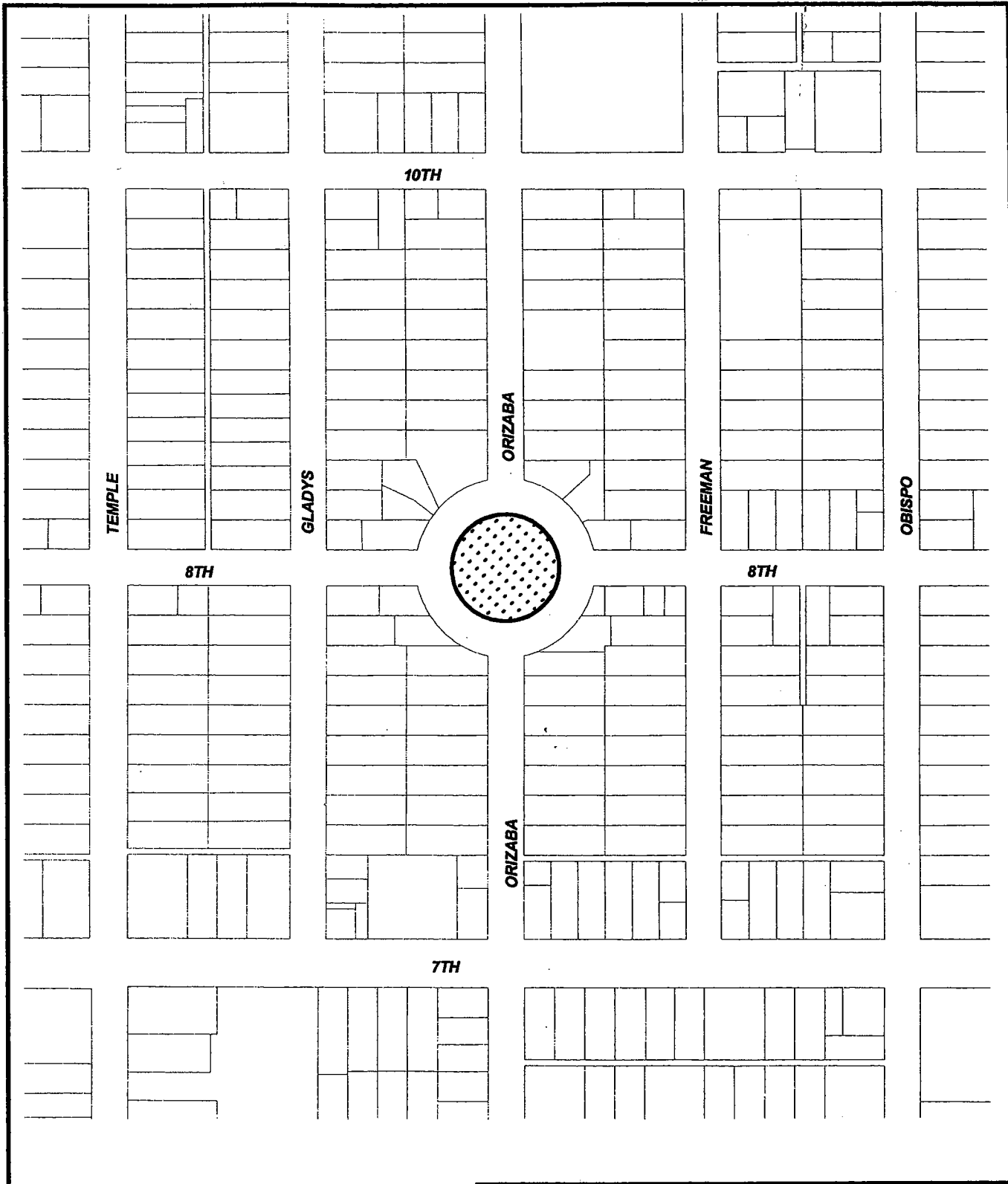


200 0 200 Feet

City of Long Beach, California
**RECREATION PARK
9 HOLE GOLF COURSE**
(Golf Course)
*City Owned Lands Dedicated
In Perpetuity As Public Park*

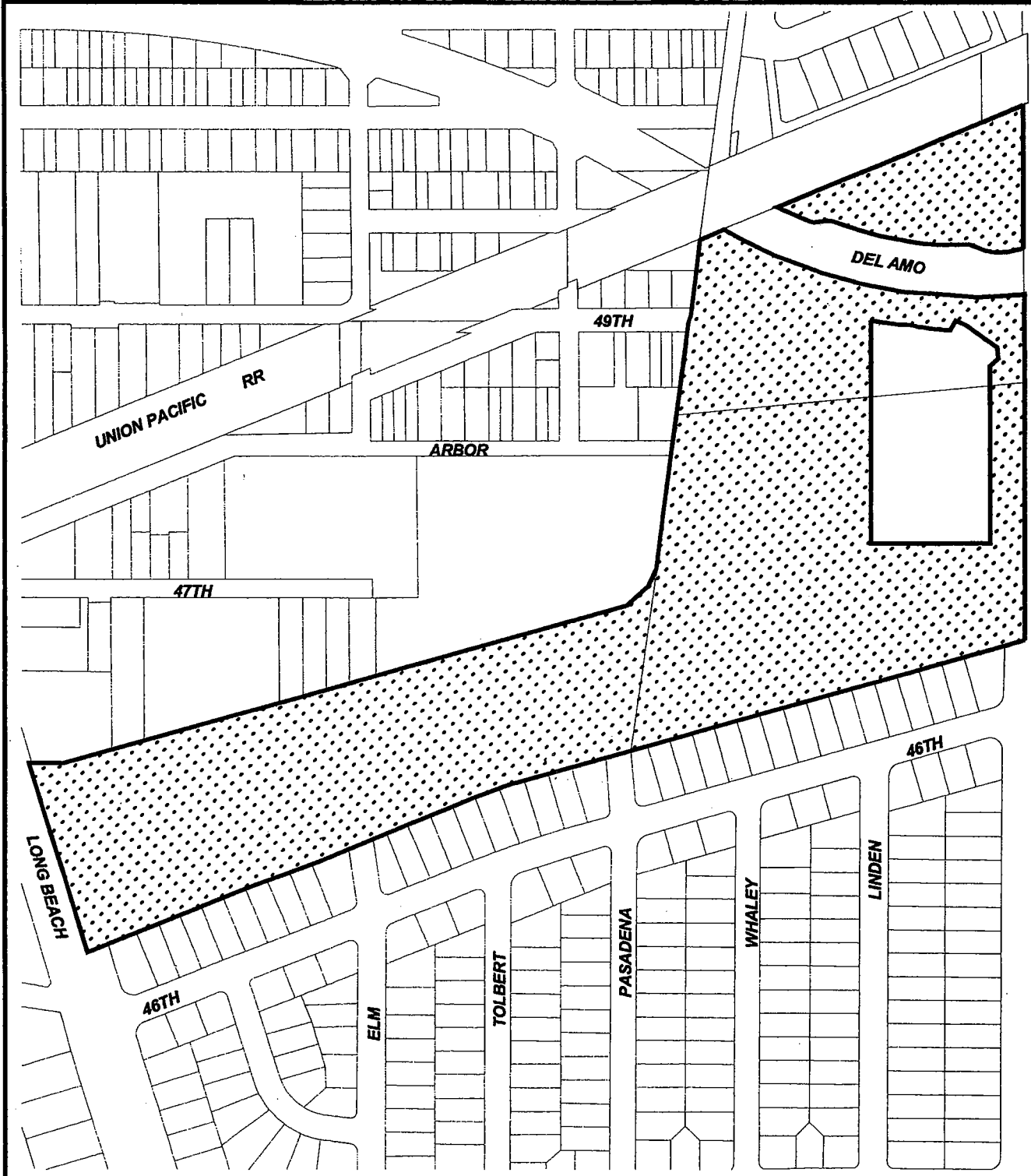
Dept of Planning & Building Advance Planning Division

Exhibit "A"



City of Long Beach, California
ROSE PARK
(Mini Park)
*City Owned Lands Dedicated
 In Perpetuity As Public Park*

Dept of Planning & Building Advance Planning Division

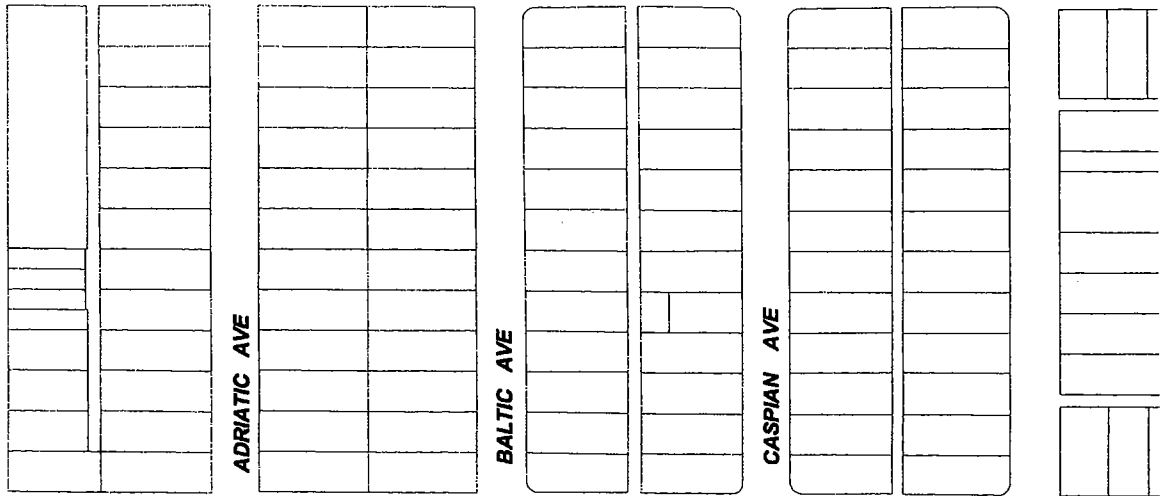


200 0 200 Feet


City of Long Beach, California
SCHERER PARK
 (Community Park)
*City Owned Lands Dedicated
 In Perpetuity As Public Park*

Dept of Planning & Building Advance Planning Division

Exhibit "A"



W 32ND ST

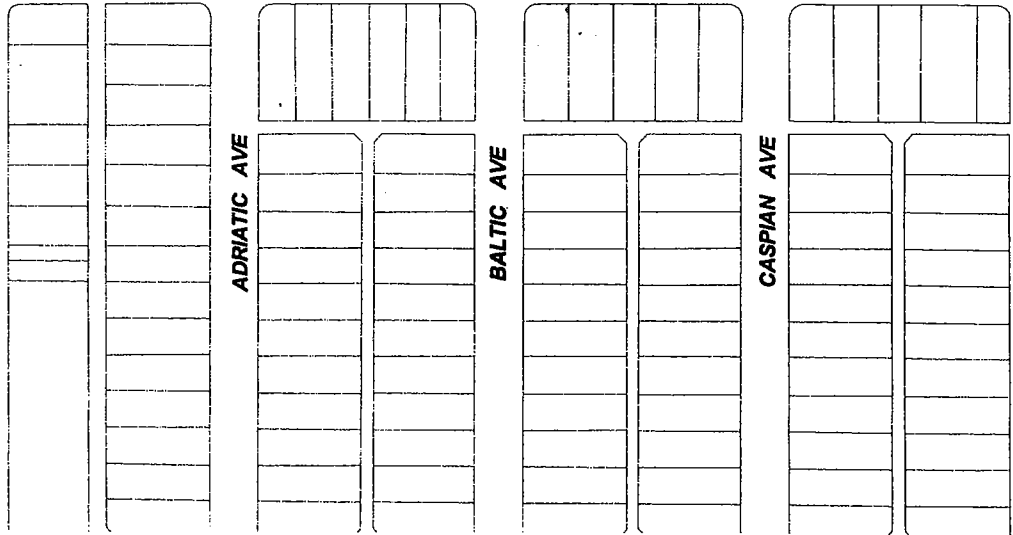


SANTA FE AVE

DELTA AVE

ELE

W 31ST ST



200 0 200 Feet

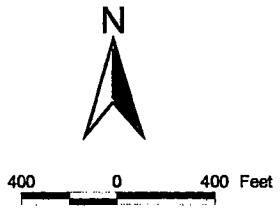
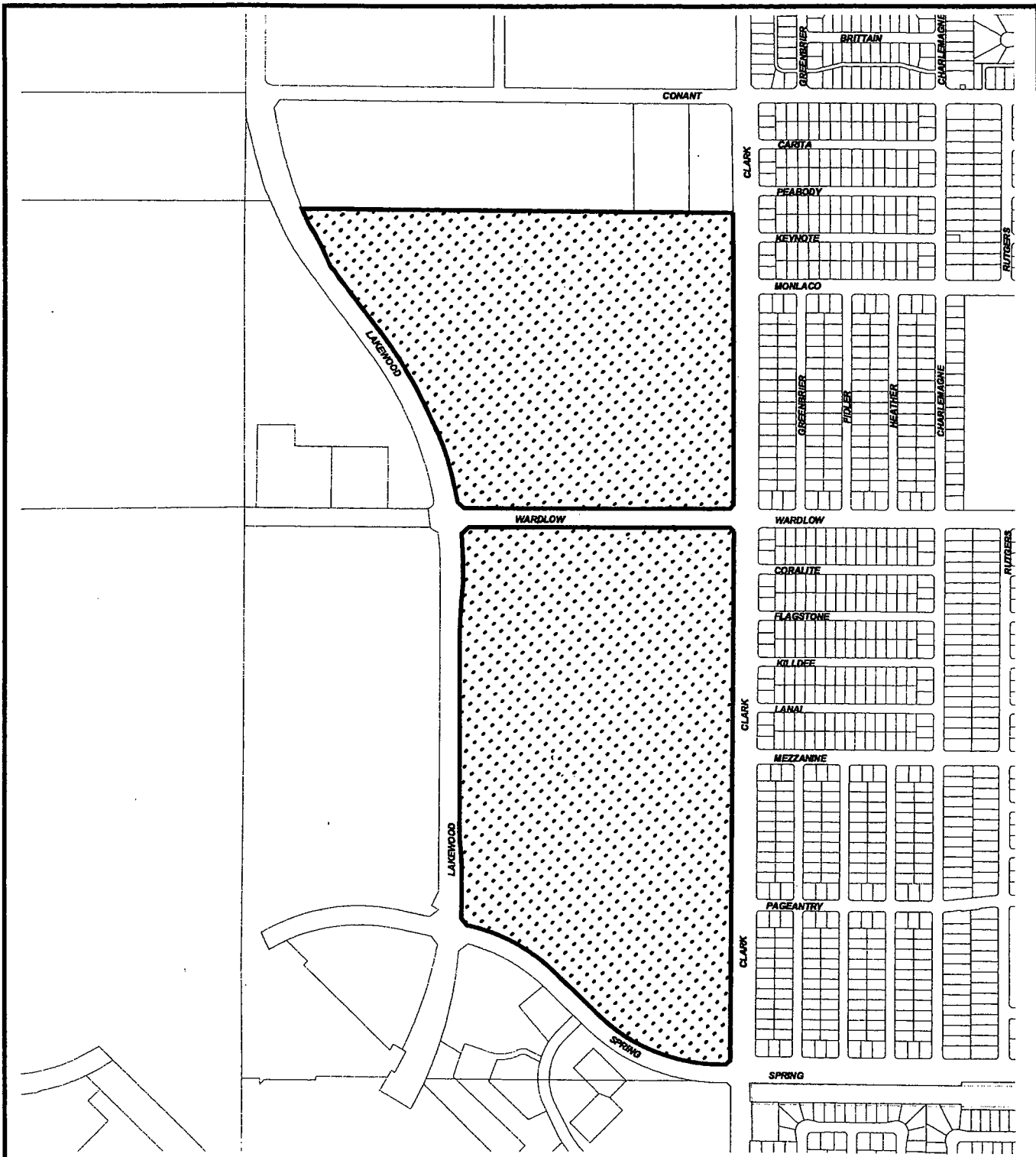
City of Long Beach, California

SILVERADO PARK
(Community Park)

*City Owned Lands Dedicated
In Perpetuity As Public Park*

Dept of Planning & Building Advance Planning Division

Fyhihit "Δ"



City of Long Beach, California
SKYLINKS GOLF COURSE
(Golf Course)
*City Owned Lands Dedicated
 In Perpetuity As Public Park*

Dept of Planning & Building Advance Planning Division

Exhibit "A"



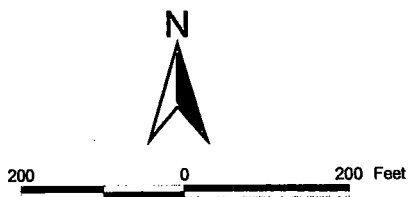
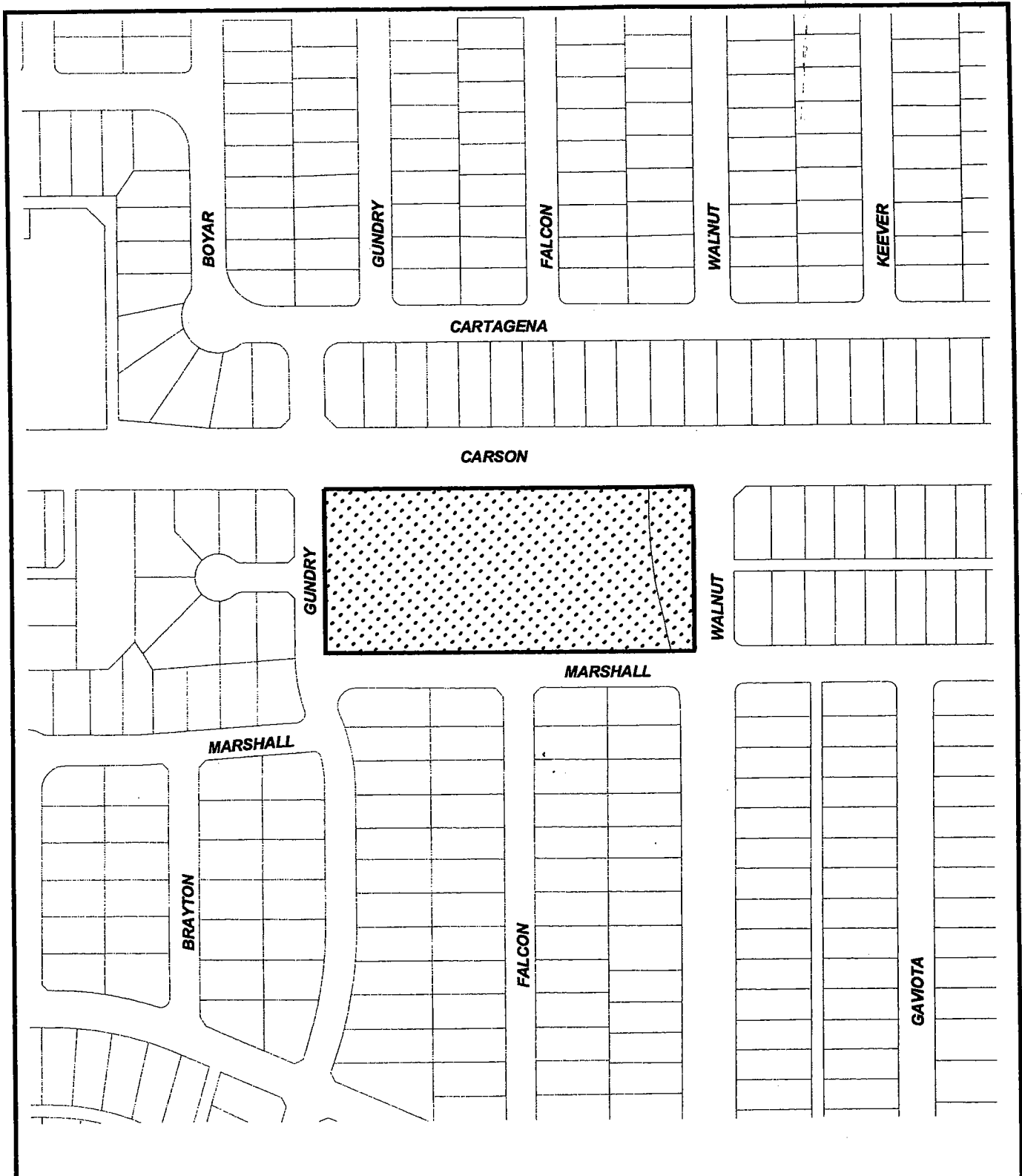
City of Long Beach, California

**SLEEPY HOLLOW PARK
(Greenway Park)**

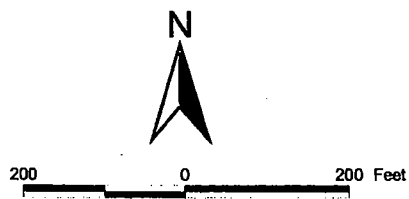
*City Owned Lands Dedicated
In Perpetuity As Public Park*

Dept of Planning & Building Advance Planning Division

Exhibit "A"



City of Long Beach, California
SOMERSET PARK
 (Neighborhood Park)
*City Owned Lands Dedicated
 In Perpetuity As Public Park*
Dept of Planning & Building Advance Planning Division



City of Long Beach, California
SOUTH STREET PARKWAY
(Greenway Park)
City Owned Lands Dedicated
In Perpetuity As Public Park

Dept of Planning & Building Advance Planning Division

Exhibit "A"


**BUFFUM
ELEMENTARY SCHOOL**

ROYCROFT

PARK

ST JOSEPH

23RD



**TUCKER
ELEMENTARY SCHOOL**

STEARNS

ZANDIA



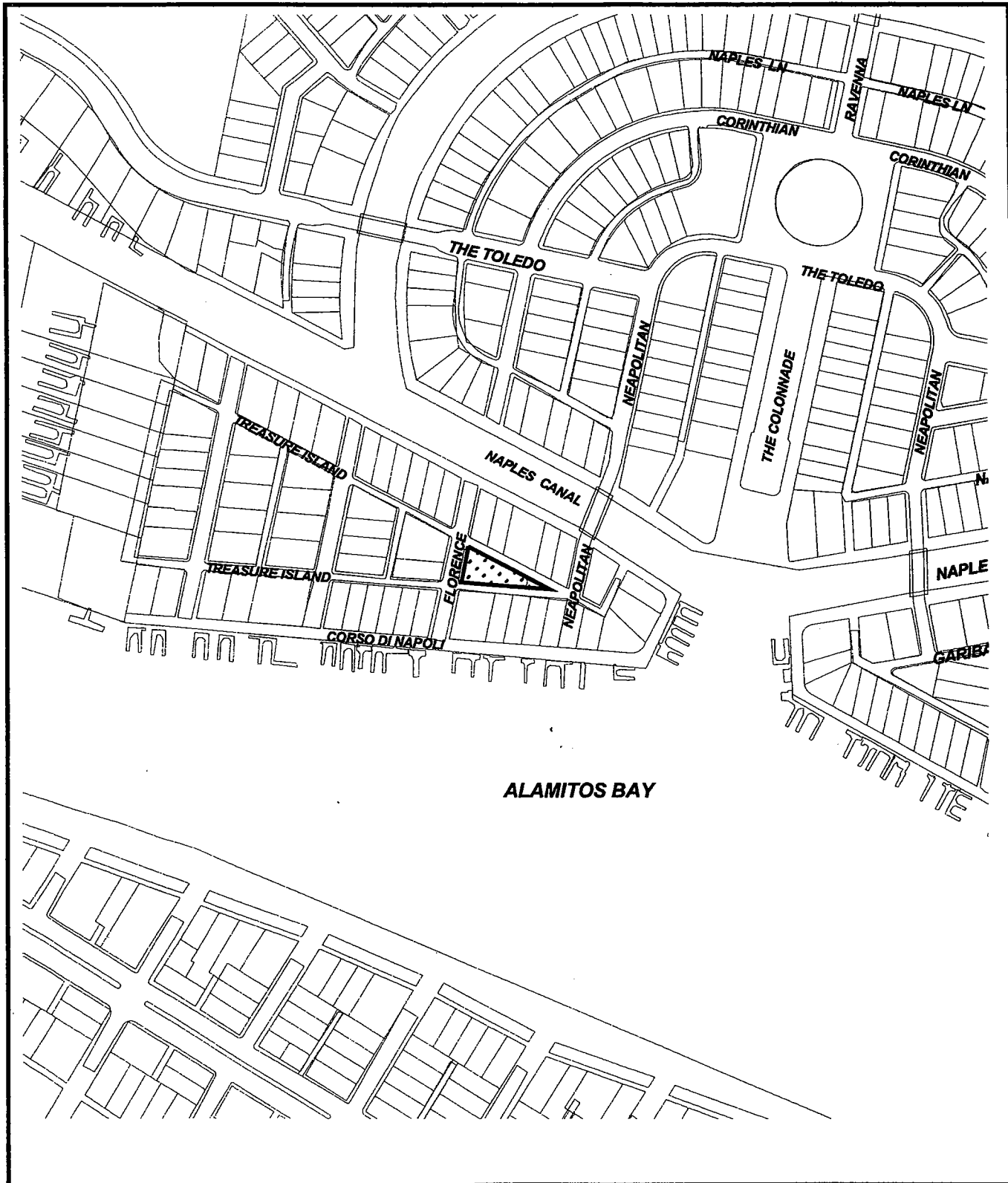
200 0 200 Feet

City of Long Beach, California
STEARNS CHAMPIONS PARK
(Community Park)


*City Owned Lands Dedicated
In Perpetuity As Public Park*

Dept of Planning & Building Advance Planning Division

Exhibit "A"



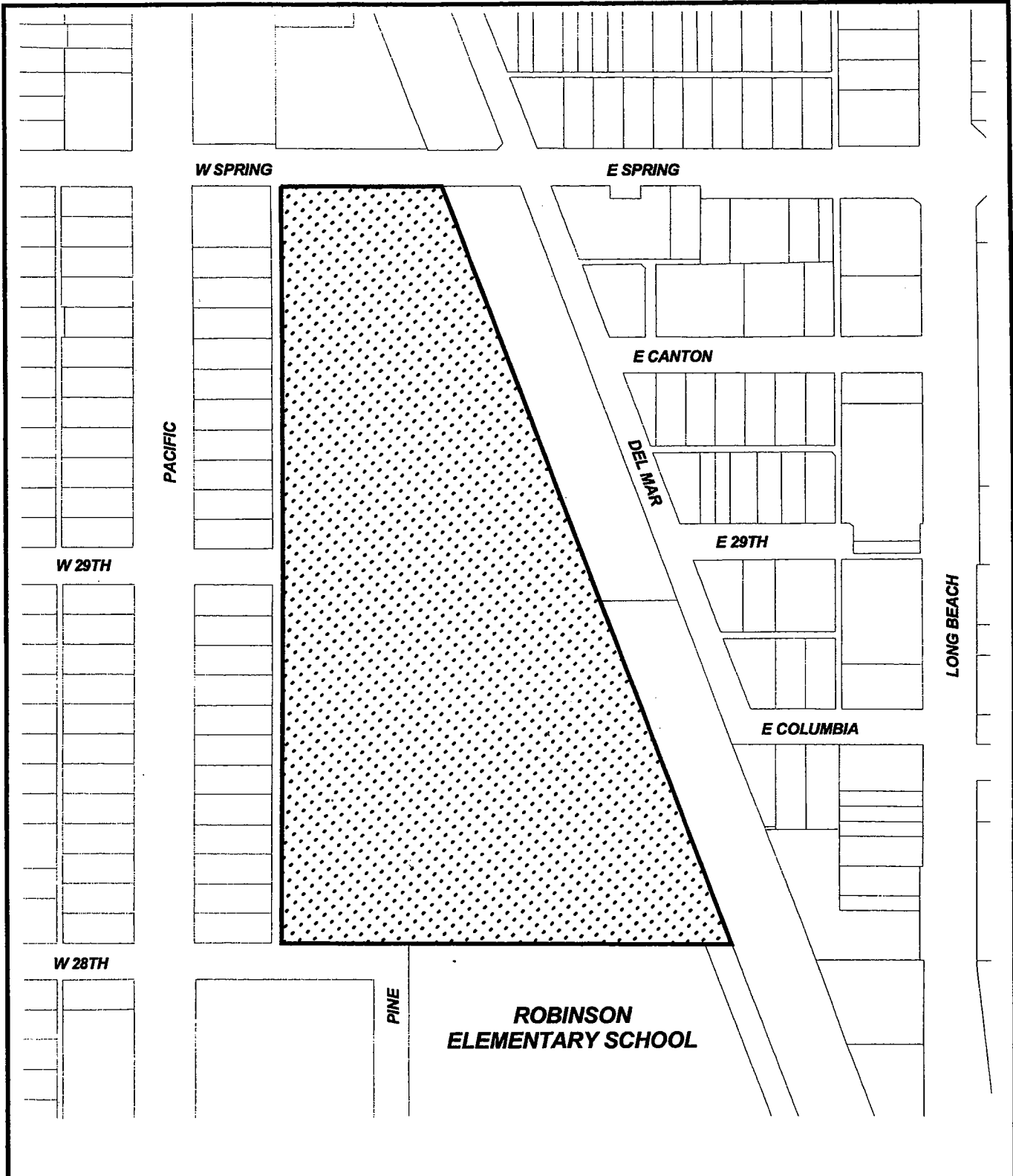
ALAMITOS BAY



City of Long Beach, California
TREASURE ISLAND PARK
(Mini Park)
*City Owned Lands Dedicated
 In Perpetuity As Public Park*

Dept of Planning & Building Advance Planning Division

Exhibit "A"

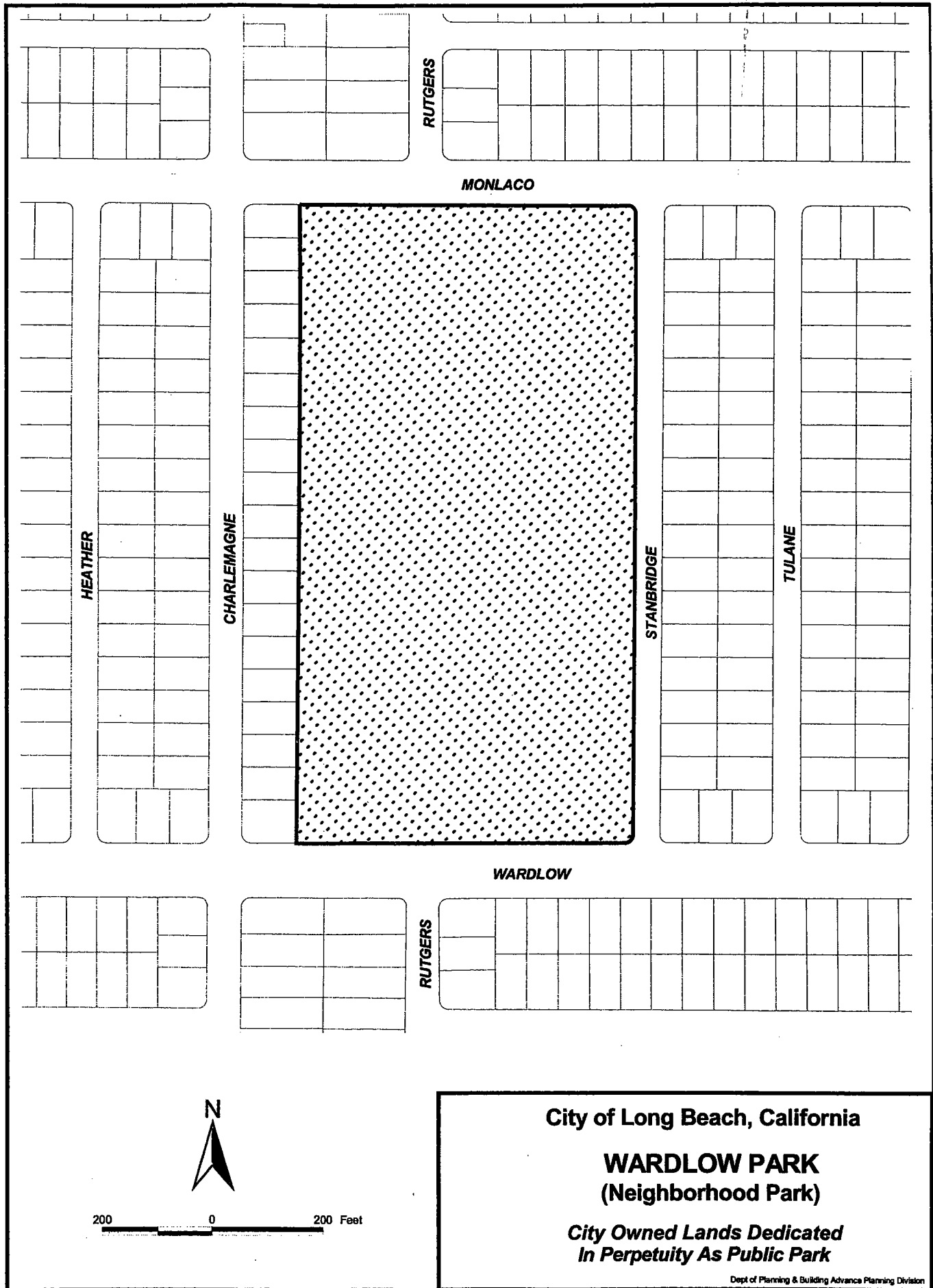


200 0 200 Feet

City of Long Beach, California
VETERANS PARK
 (Community Park)
*City Owned Lands Dedicated
 In Perpetuity As Public Park*

Dept of Planning & Building Advance Planning Division

Exhibit "A"




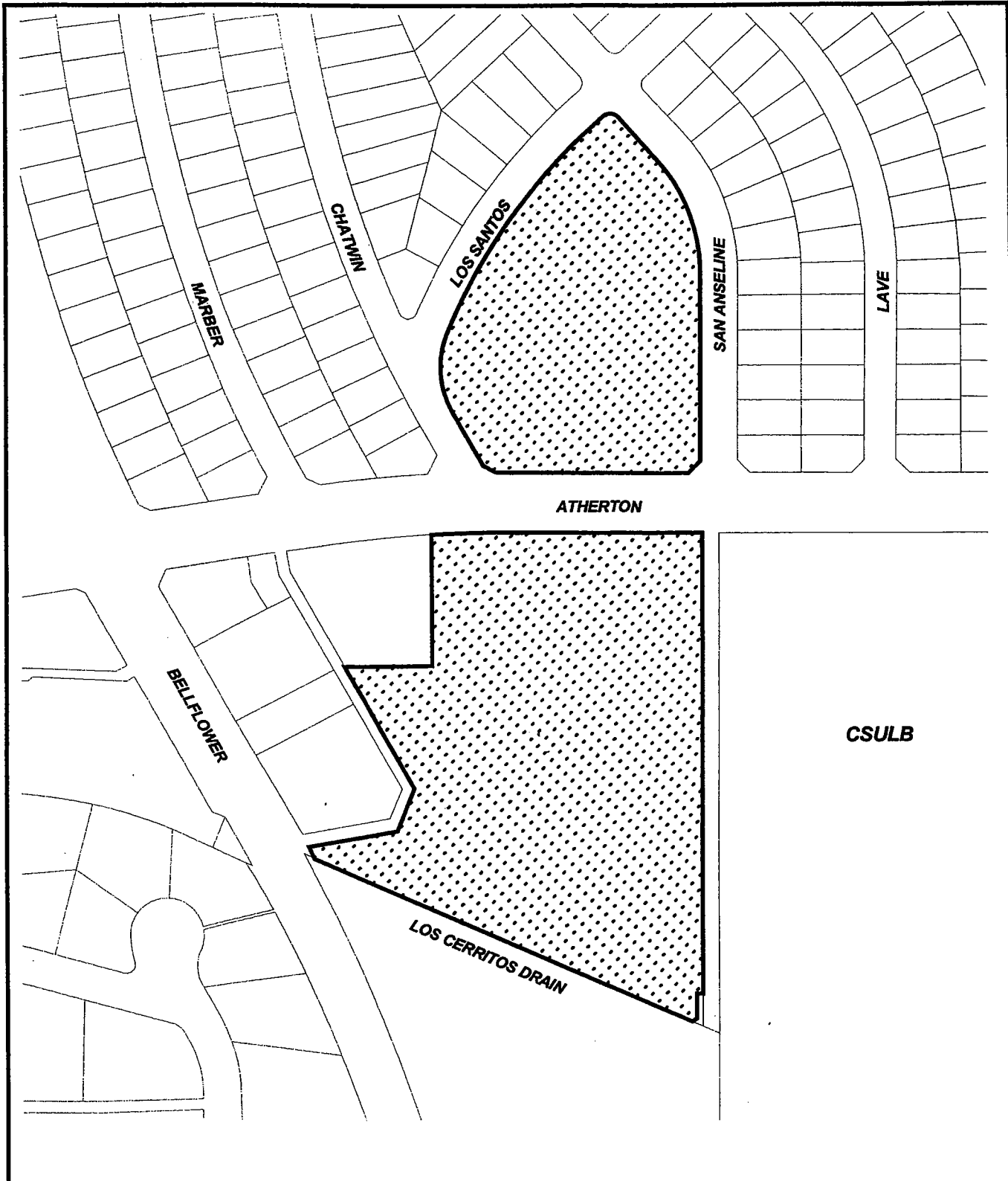
City of Long Beach, California

WARDLOW PARK
 (Neighborhood Park)

*City Owned Lands Dedicated
 In Perpetuity As Public Park*

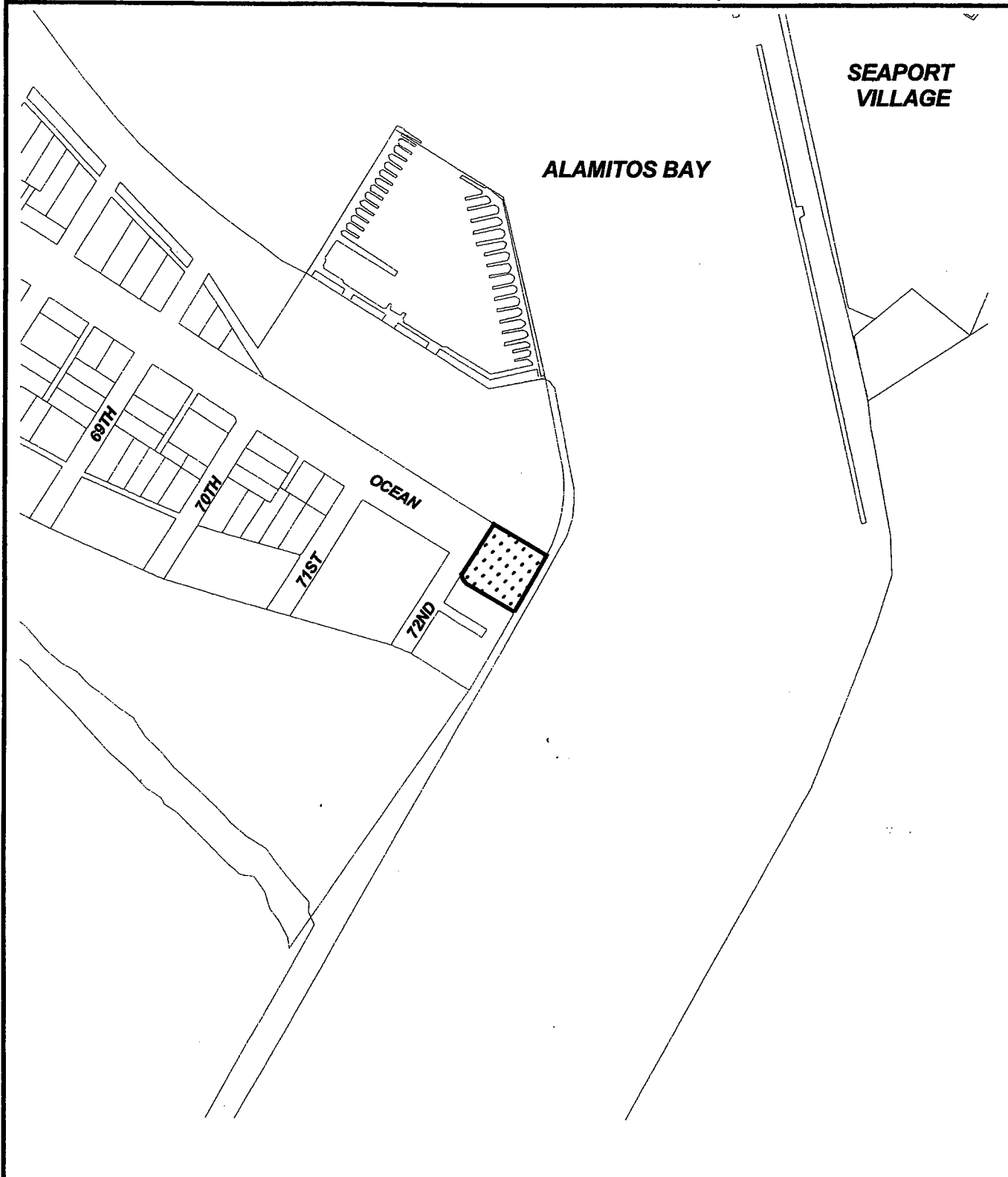
Dept of Planning & Building Advance Planning Division

Exhibit "A"



City of Long Beach, California
WHALEY PARK
 (Neighborhood Park)
*City Owned Lands Dedicated
 In Perpetuity As Public Park*

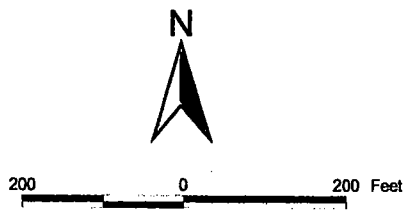
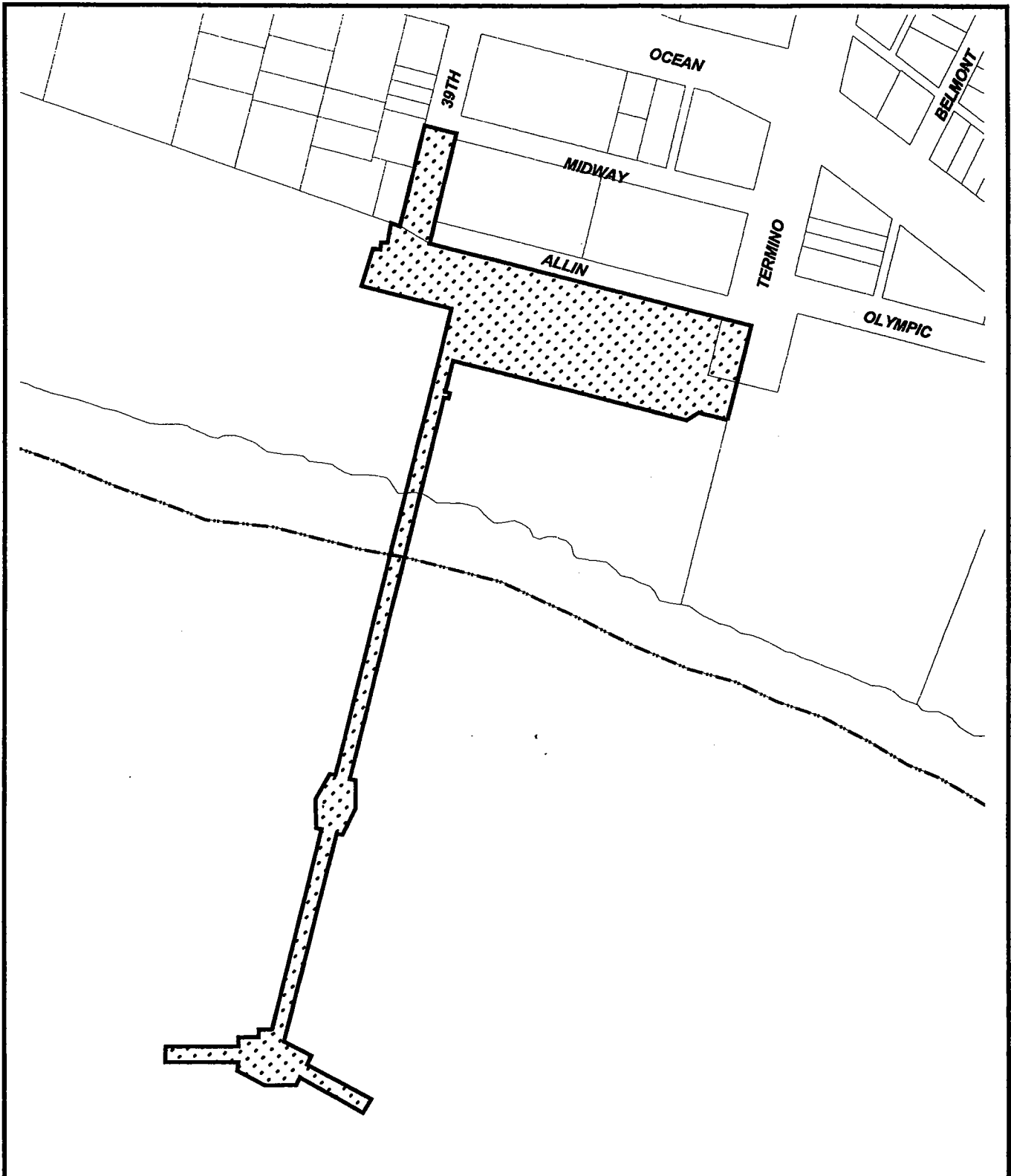
Dept of Planning & Building Advance Planning Division



City of Long Beach, California
ALAMITOS at 72nd PARK
(Mini Park)
Land Designated
In Perpetuity As Public Park

Dept of Planning & Building Advance Planning Division

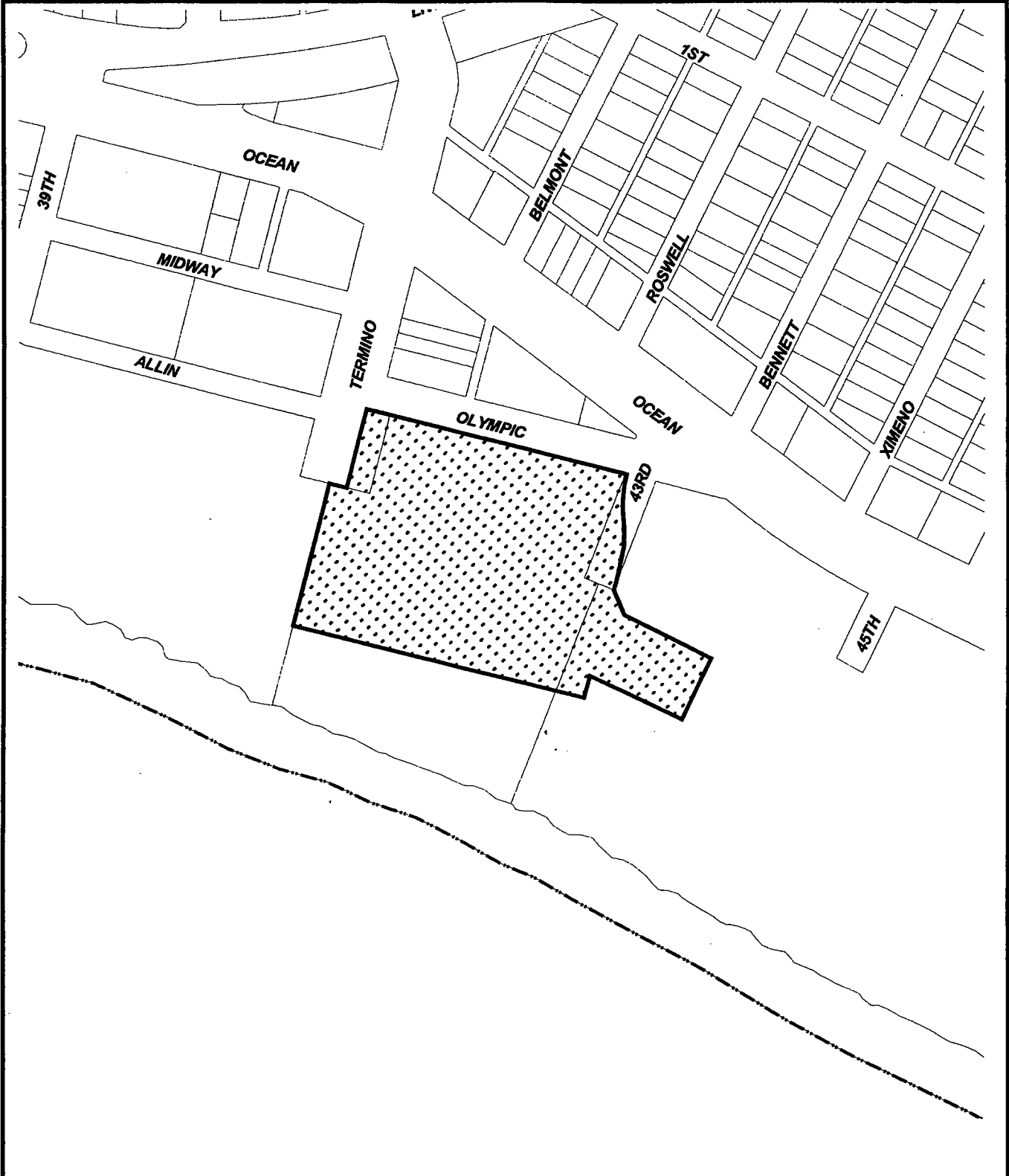
Exhibit "B"



City of Long Beach, California
BELMONT PIER AND PLAZA
(Special Use Park)
*Land Designated
In Perpetuity As Public Park*

Dept of Planning & Building Advance Planning Division

Exhibit "B"




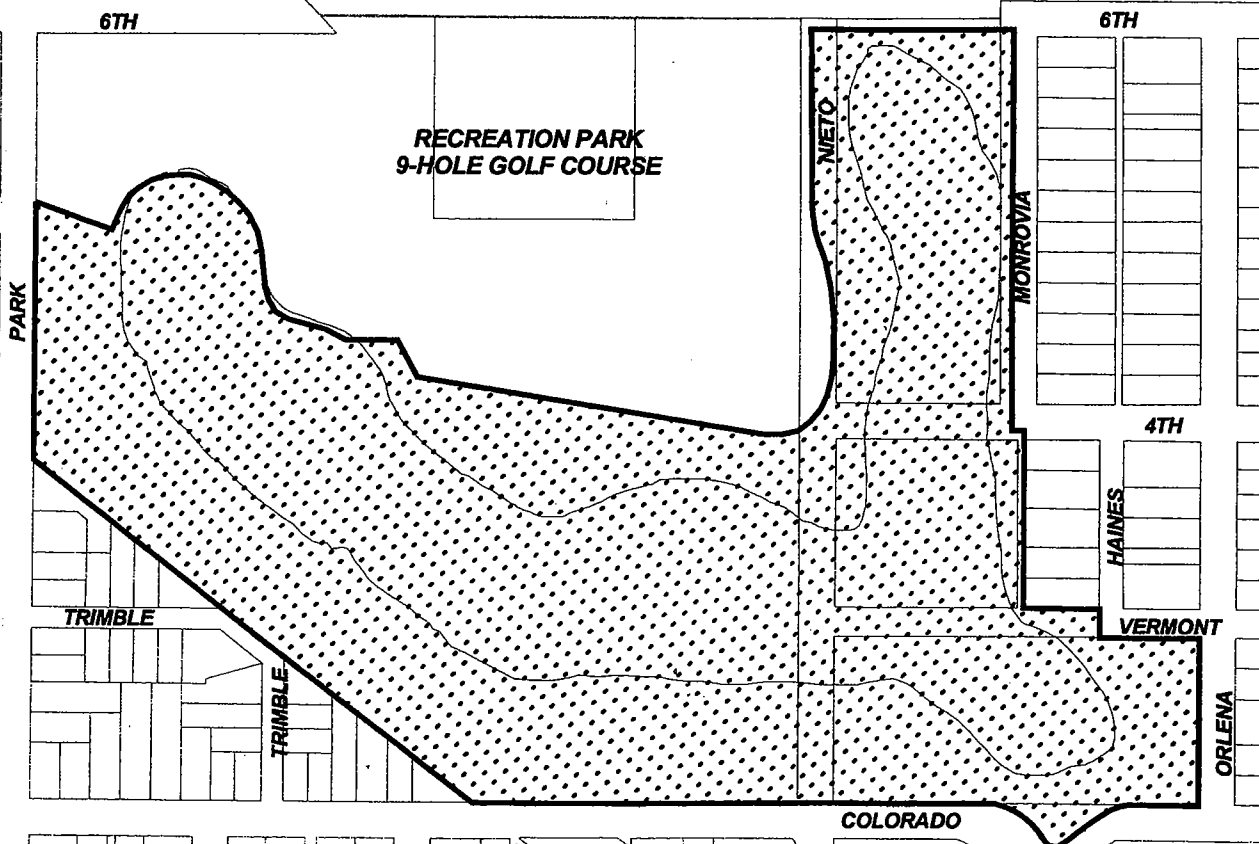
200 0 200 Feet

City of Long Beach, California
BELMONT POOL COMPLEX
(Special Use Park)
Land Designated
In Perpetuity As Public Park

Dept of Planning & Building Advance Planning Division

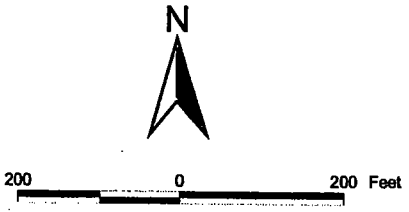
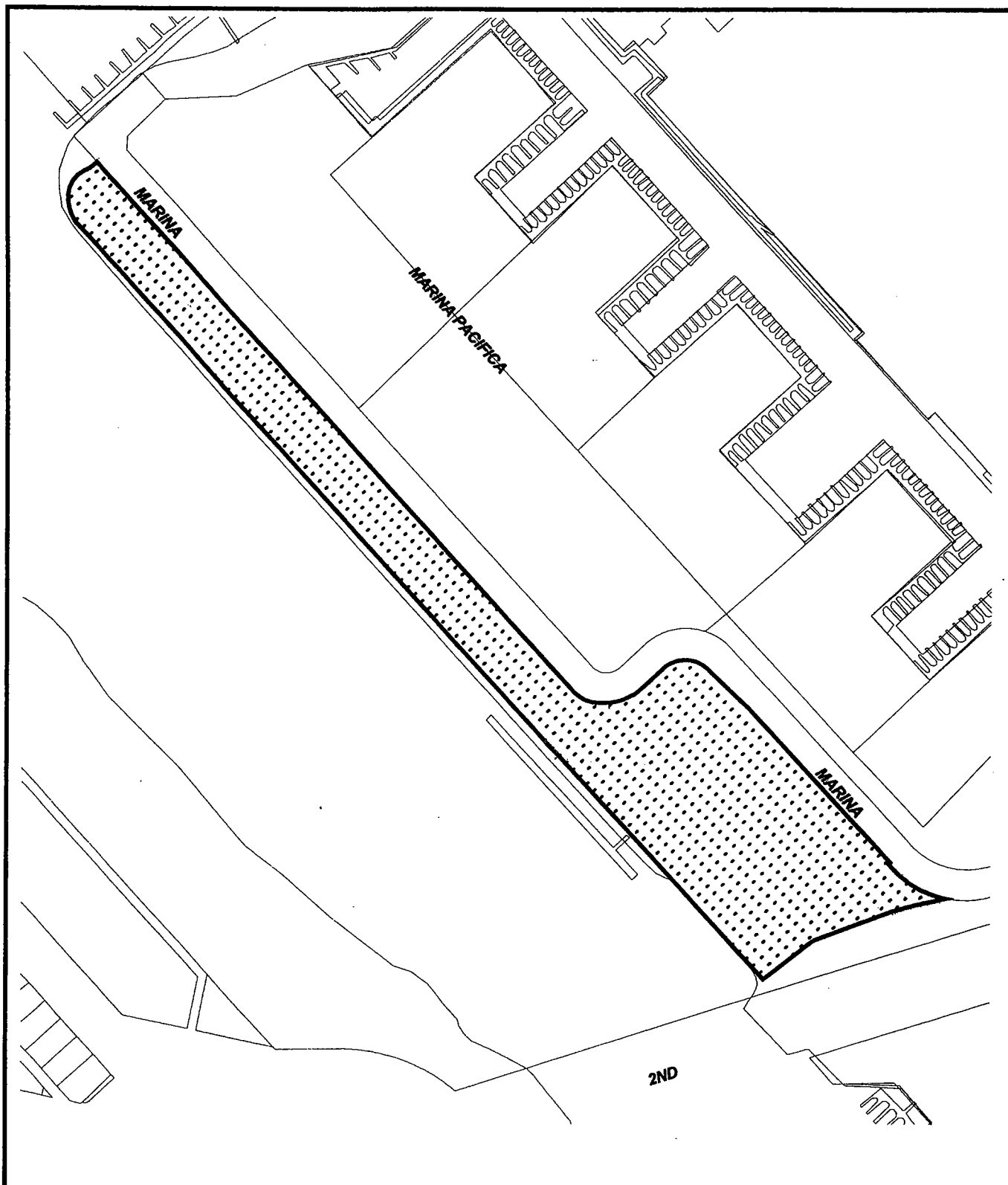
Exhibit "B"

**RECREATION PARK
9-HOLE GOLF COURSE**



City of Long Beach, California
COLORADO LAGOON PARK
(Special Use Park)
Land Designated
In Perpetuity As Public Park

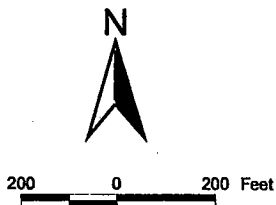
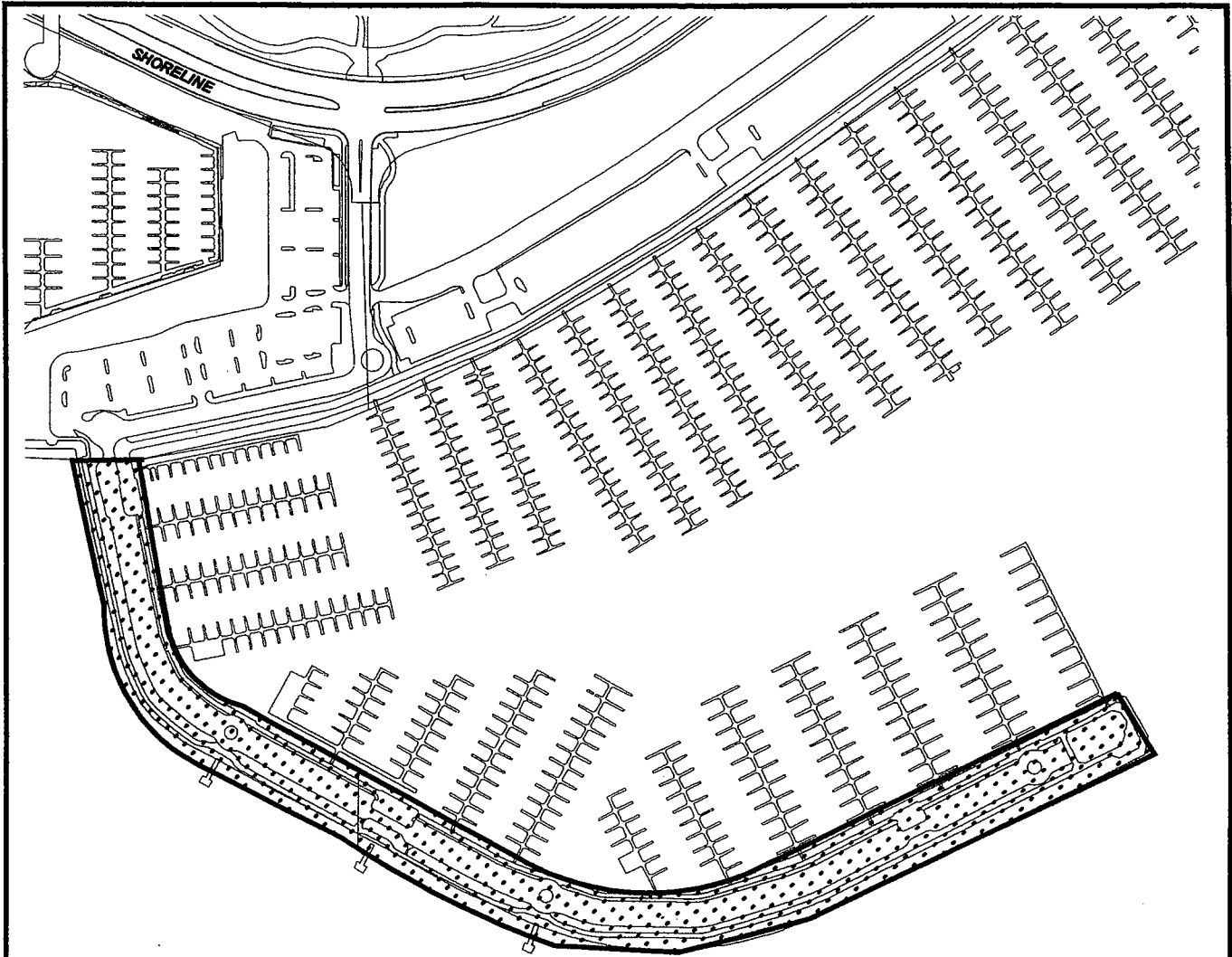
Dept of Planning & Building Advance Planning Division



City of Long Beach, California
DAVIES LAUNCH RAMP
(Special Use Park)
Land Designated
In Perpetuity As Public Park

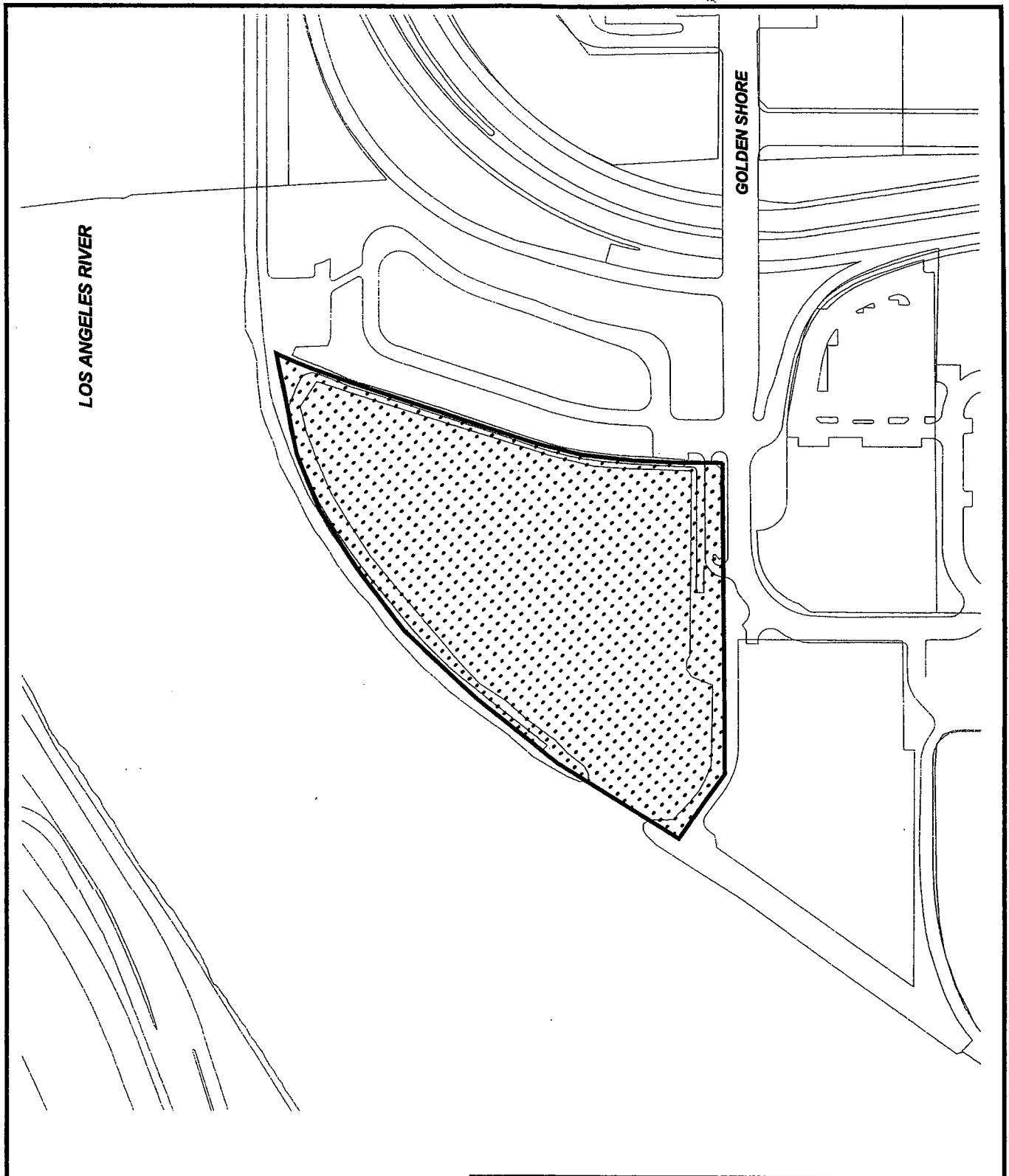
Dept of Planning & Building Advance Planning Division

Exhibit "B"



City of Long Beach, California
DOWNTOWN MARINA MOLE
(Special Use Park)
*Land Designated
In Perpetuity As Public Park*

Dept of Planning & Building Advance Planning Division



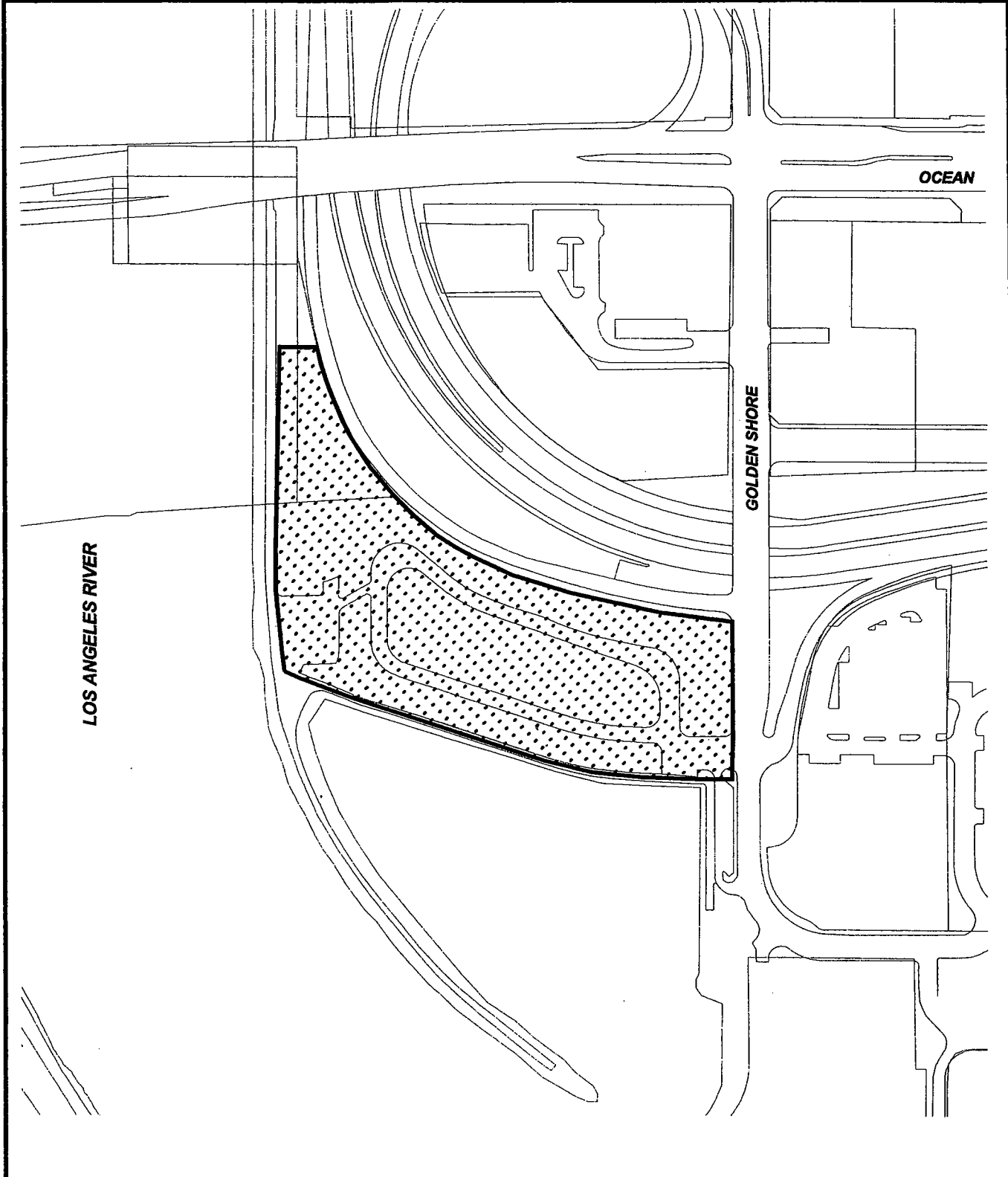
200 0 200 Feet

A horizontal scale bar with markings at 200, 0, and 200 feet.

City of Long Beach, California
GOLDEN SHORE MARINE RESERVE
(Special Use Park)
Land Designated
In Perpetuity As Public Park

Dept of Planning & Building Advance Planning Division

Exhibit "D"



LOS ANGELES RIVER

OCEAN


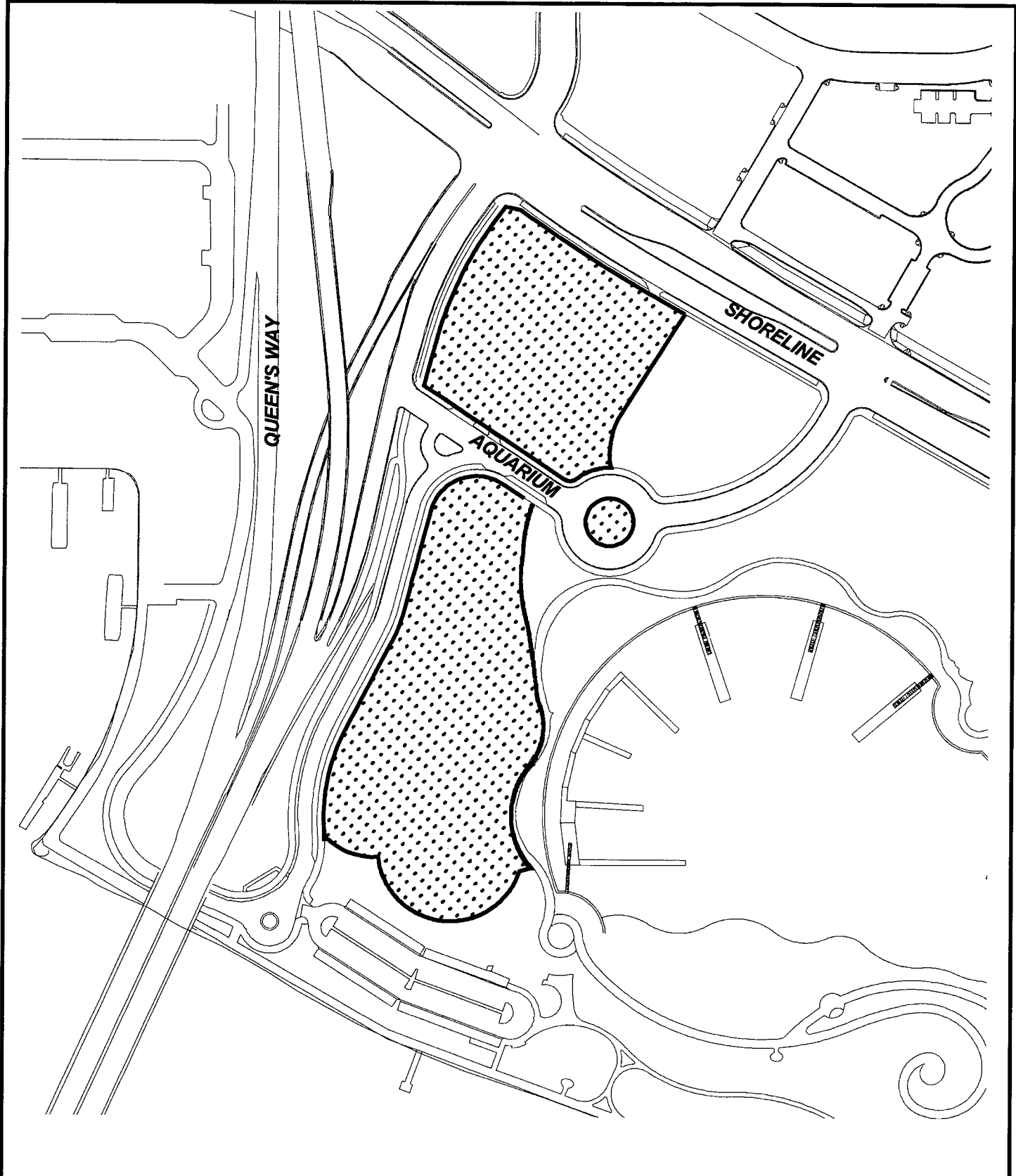
GOLDEN SHORE



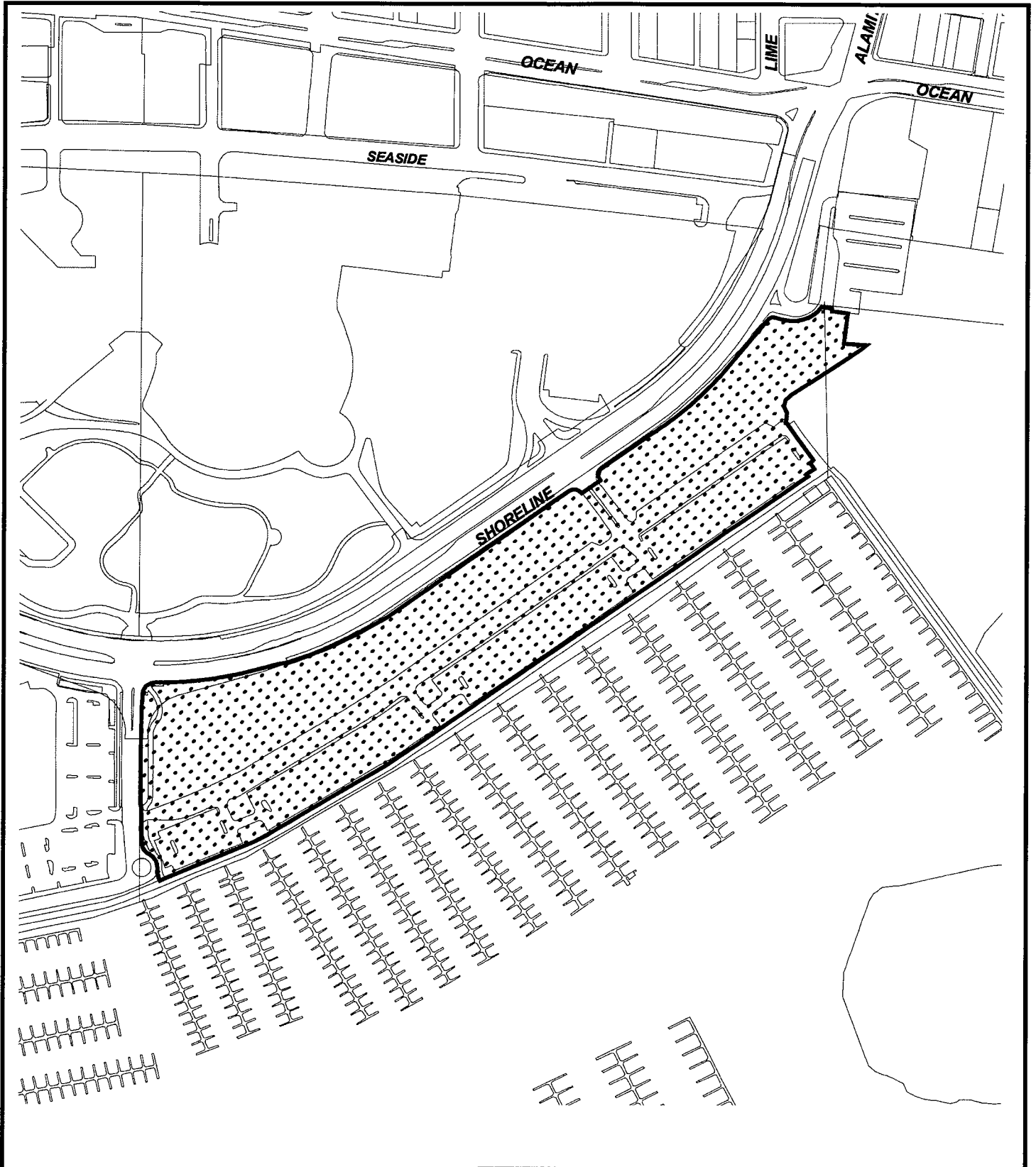
200 0 200 Feet

City of Long Beach, California
GOLDEN SHORE RV PARK
(Special Use Park)
*Land Designated
In Perpetuity As Public Park*
Dept of Planning & Building Advance Planning Division

Exhibit "D"

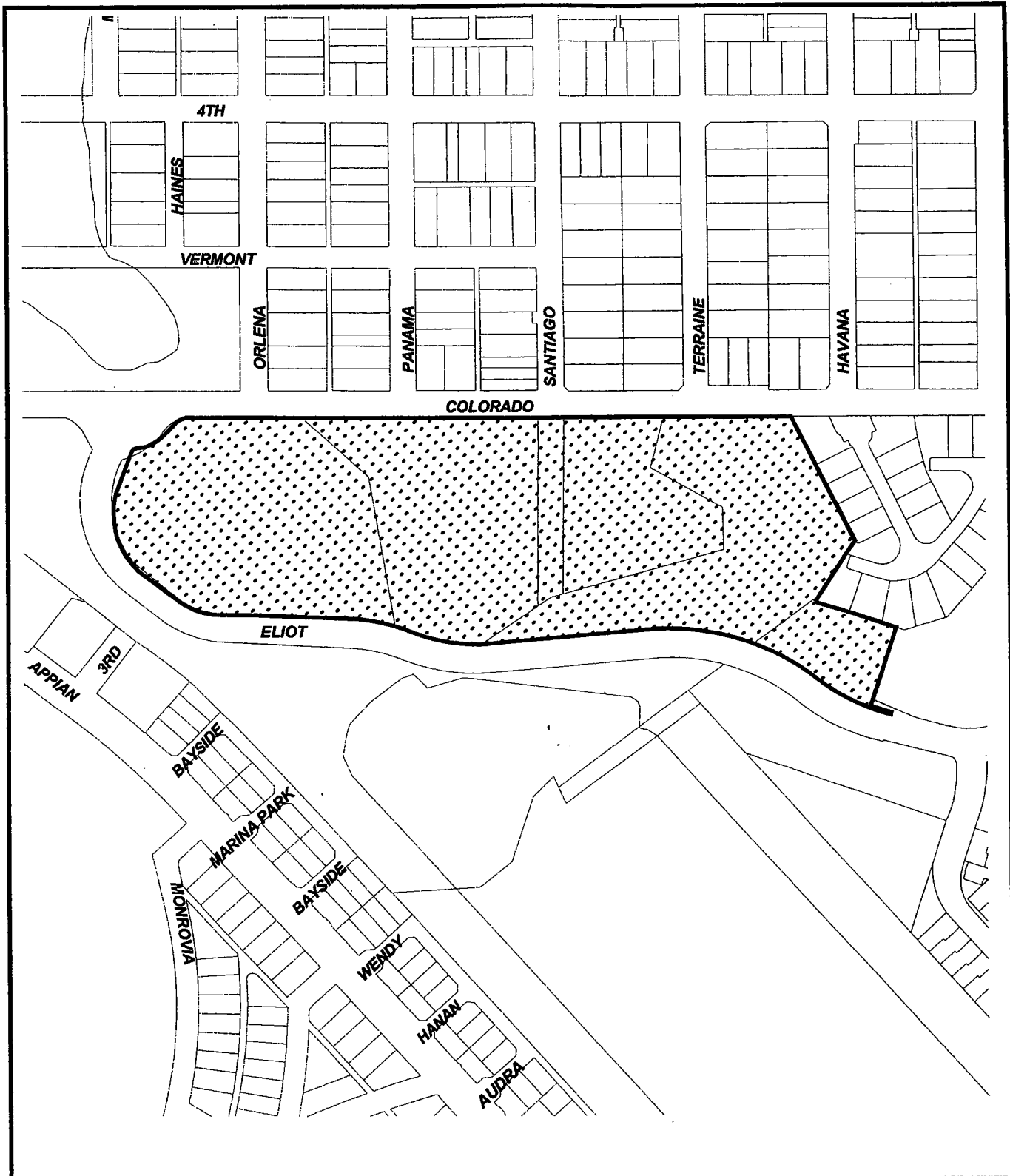


City of Long Beach, California
LONG BEACH
AQUARIUM OF THE PACIFIC
(Special Use Park)
Land Designated
In Perpetuity As Public Park



200 0 200 Feet

City of Long Beach, California
MARINA GREEN PARK
 (Special Use Park)
*Land Designated
 In Perpetuity As Public Park*

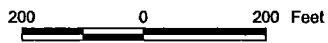
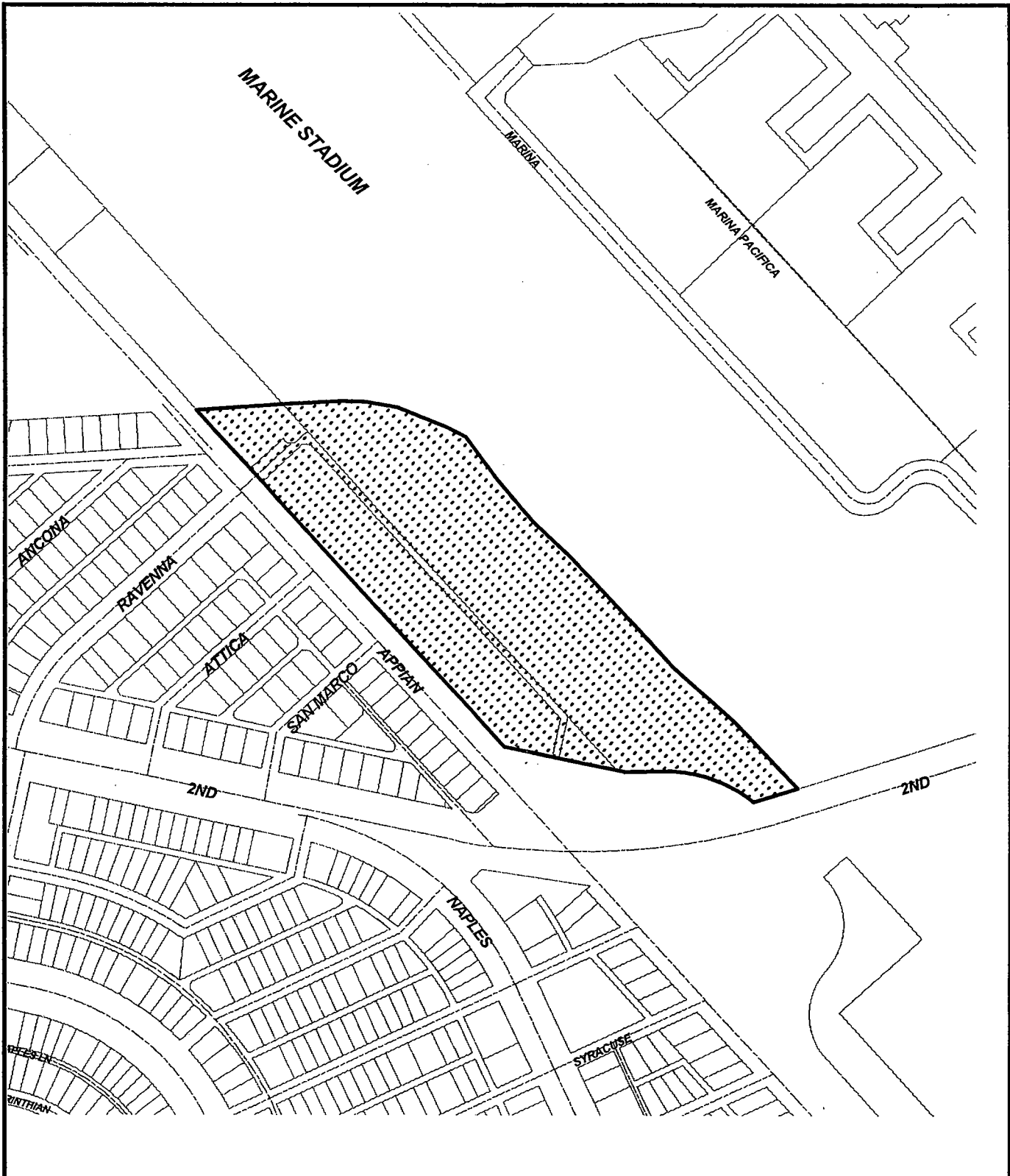


200 0 200 Feet

City of Long Beach, California
MARINA VISTA PARK
 (Neighborhood Park)
*Land Designated
 In Perpetuity As Public Park*

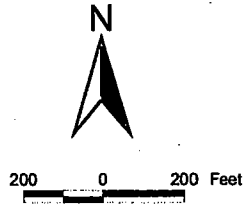
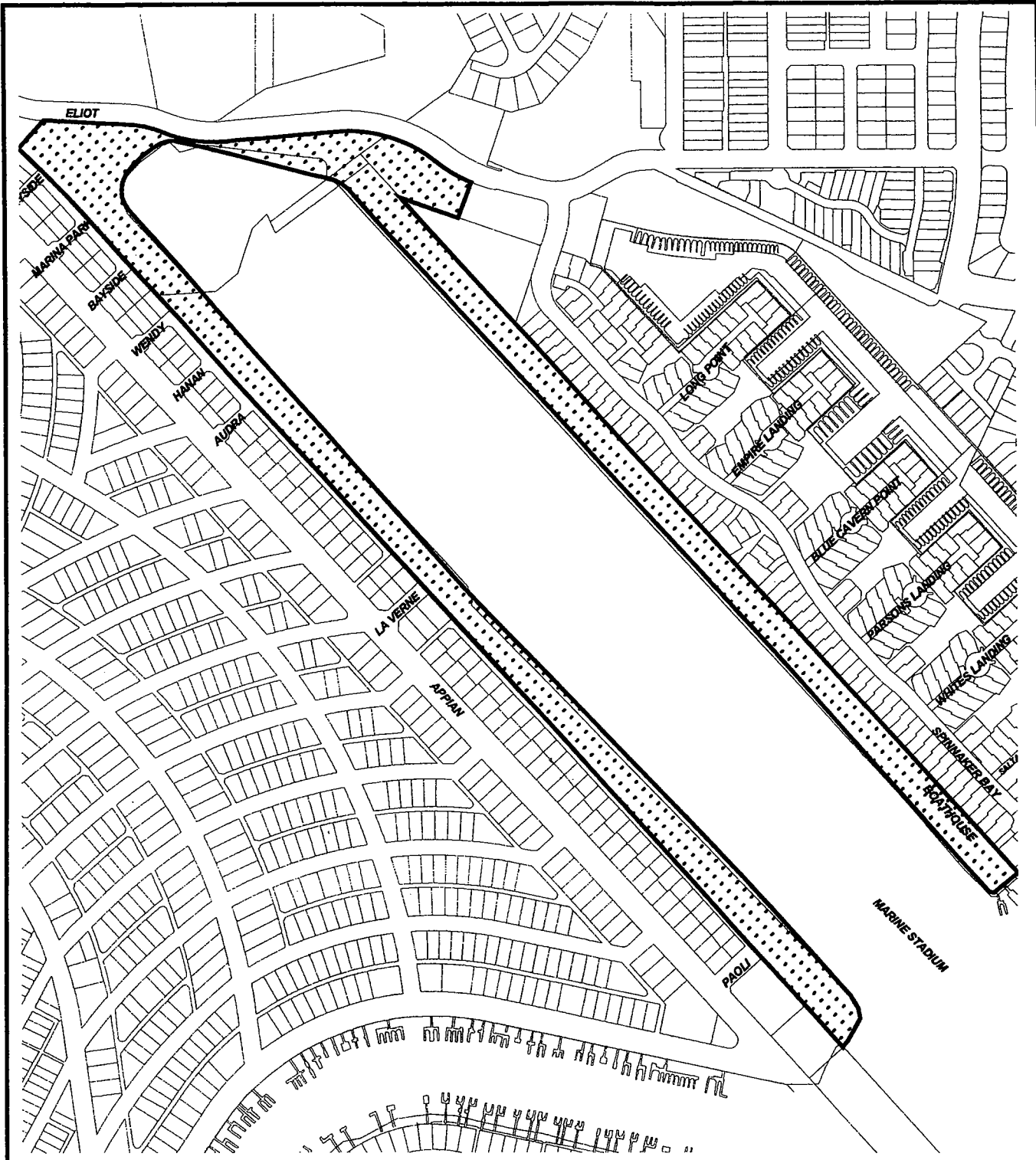
Dept of Planning & Building Advance Planning Division

Exhibit "R"


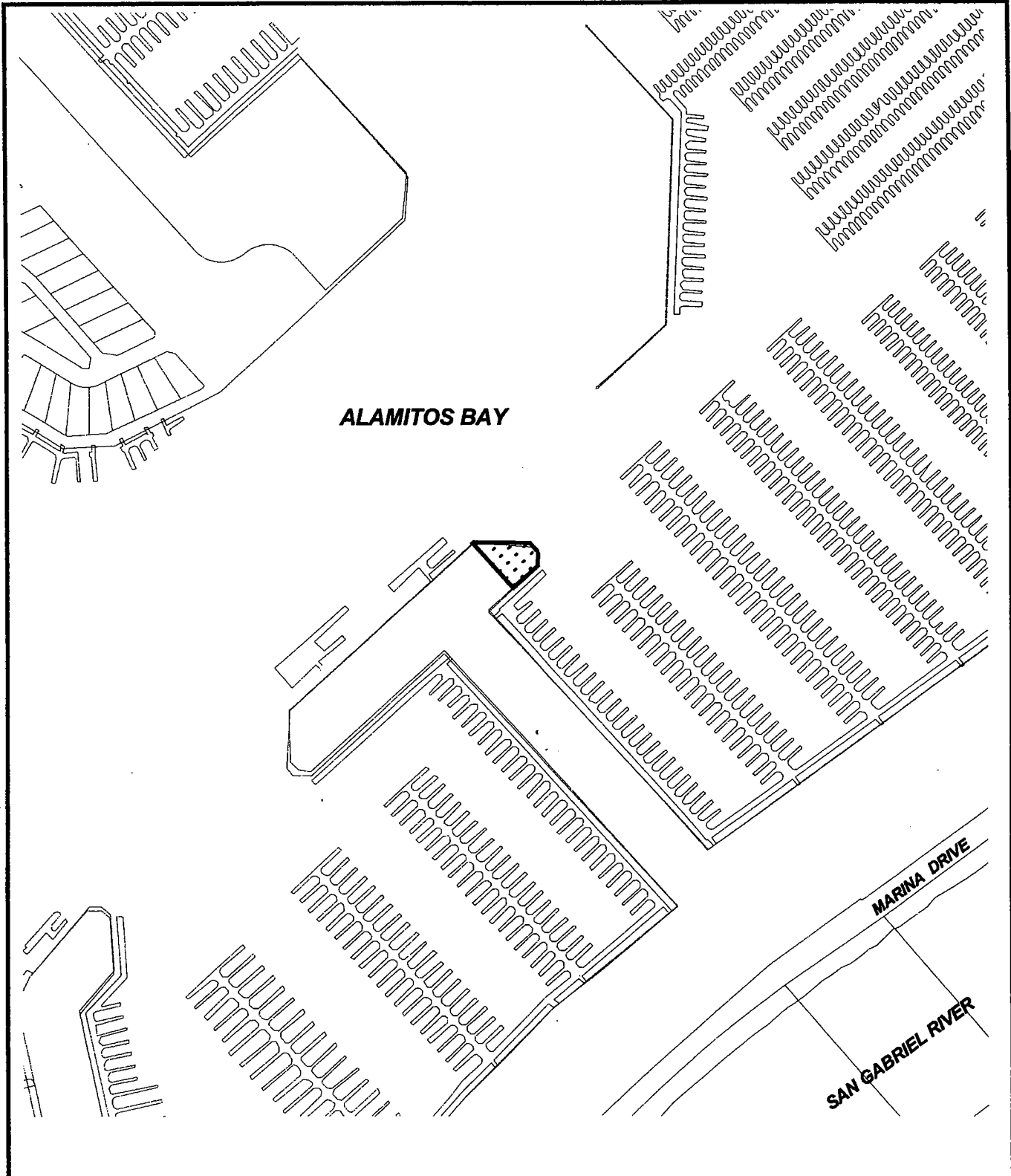


City of Long Beach, California
MARINE/MOTHER'S BEACH
(Special Use Park)
Lands Designated
In Perpetuity As Public Park

Dept of Planning & Building Advance Planning Division


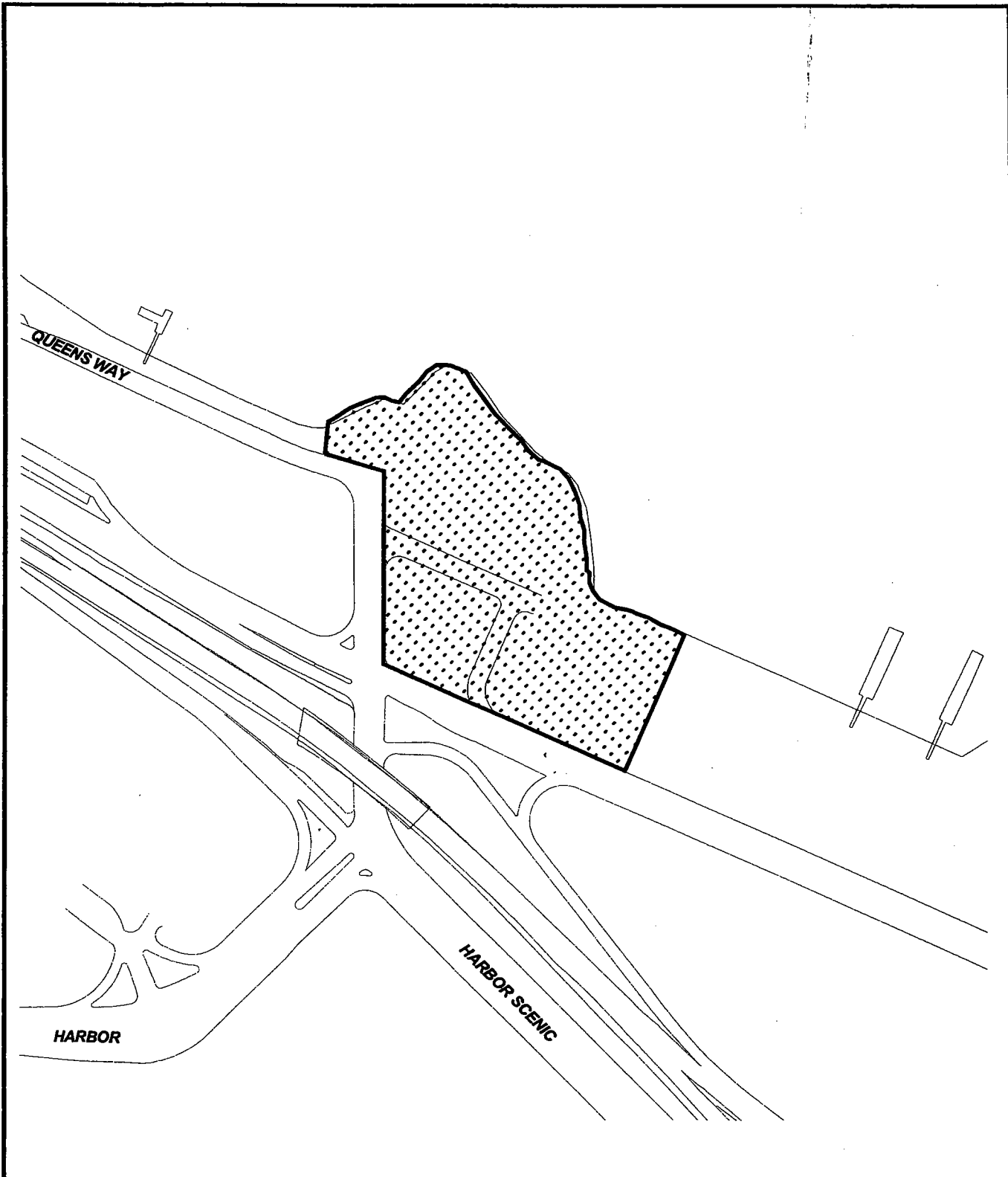


City of Long Beach, California
MARINE STADIUM
(Special Use Park)
Land Designated
In Perpetuity As Public Park
Dept of Planning & Building Advance Planning Division



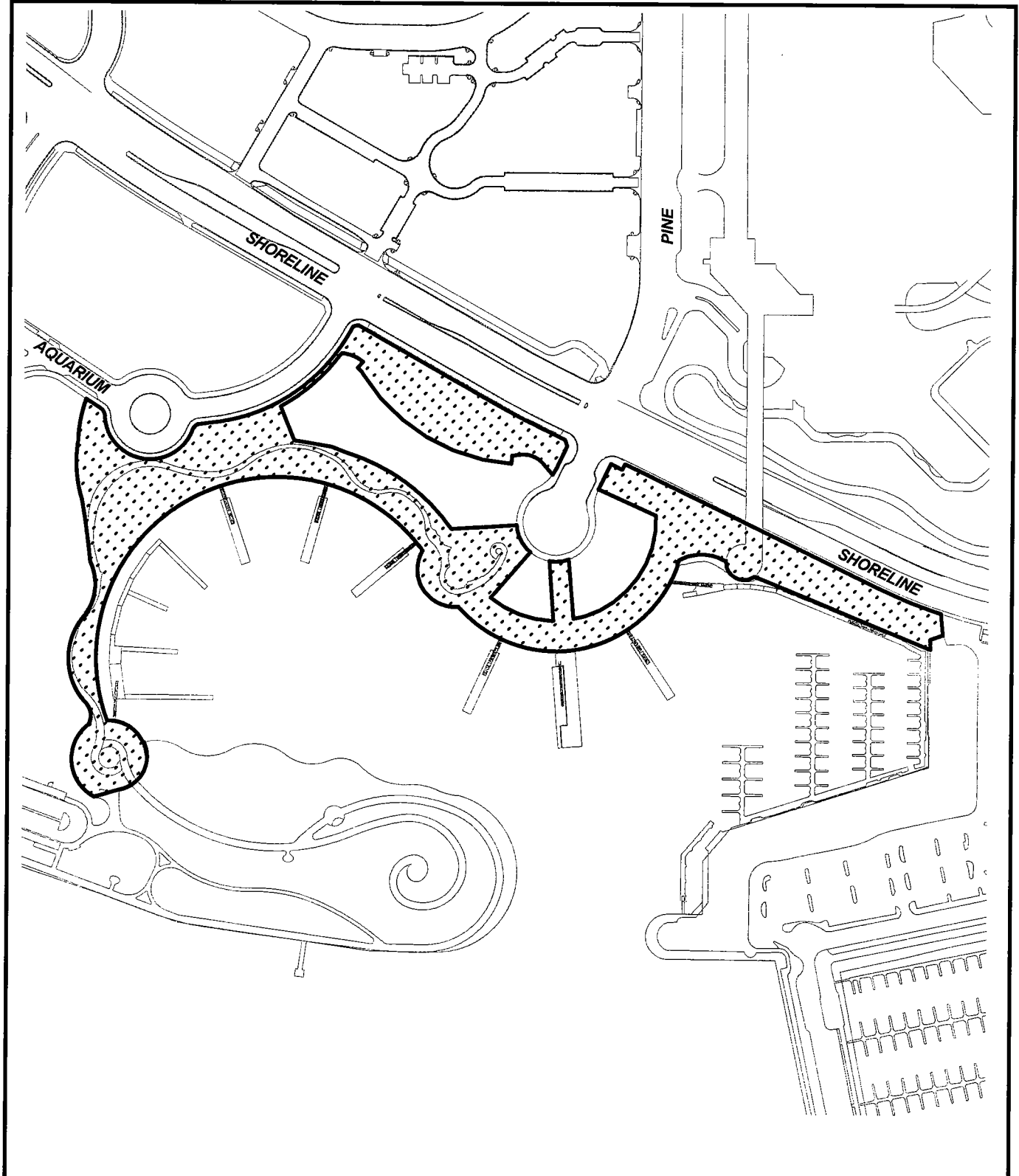
City of Long Beach, California
MAURICE "MOSSY" KENT PARK
(Mini Park)
Land Designated
In Perpetuity As Public Park

Dept of Planning & Building Advance Planning Division



City of Long Beach, California
QUEEN MARY EVENTS PARK
(Special Use Park)
Land Designated
In Perpetuity As Public Park

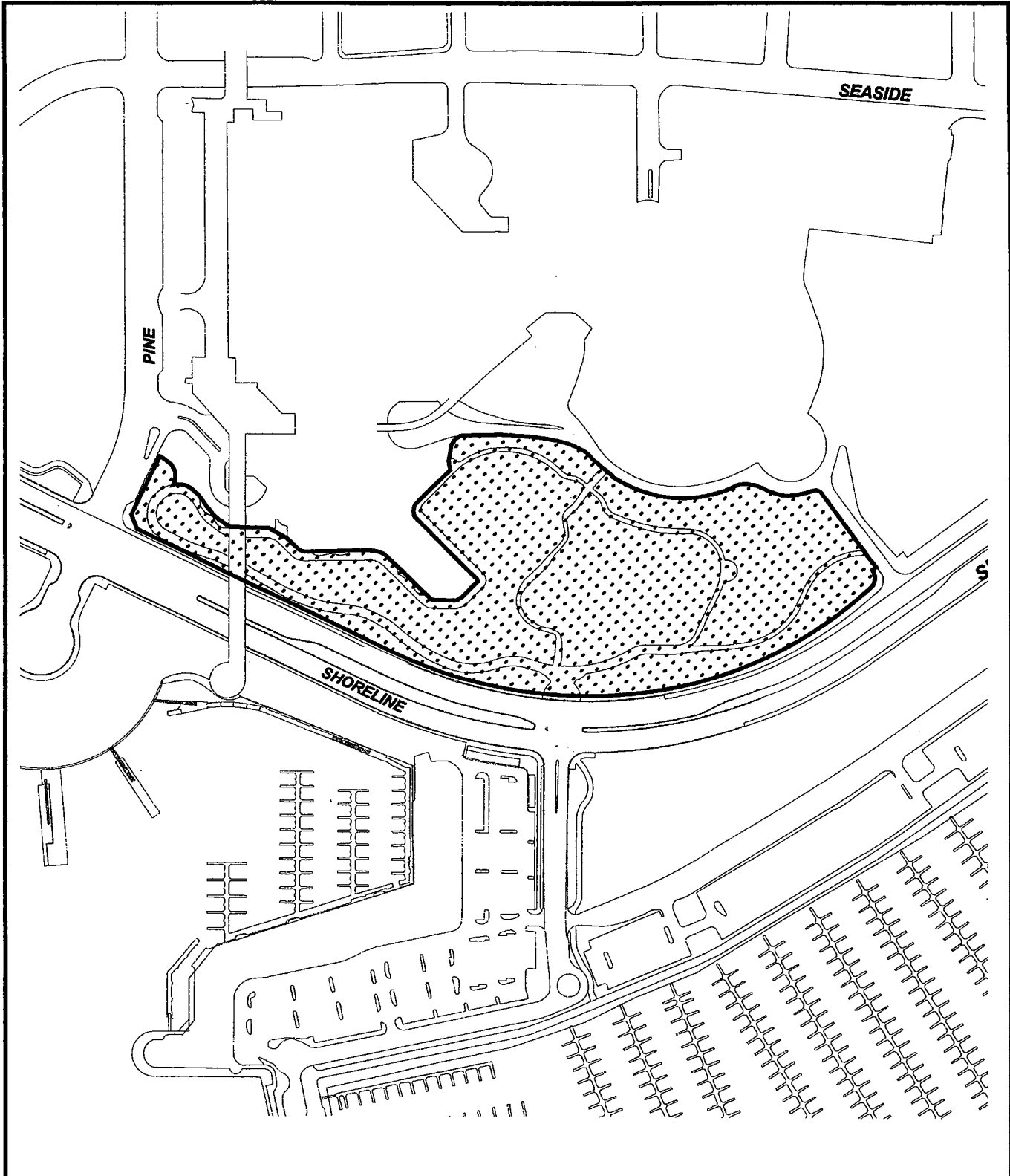
Dept of Planning & Building Advance Planning Division



City of Long Beach, California
RAINBOW HARBOR ESPLANADE
 (Special Use Park)
*Land Designated
 In Perpetuity As Public Park*

Dept of Planning & Building Advance Planning Division

Exhibit "B"



City of Long Beach, California

RAINBOW LAGOON

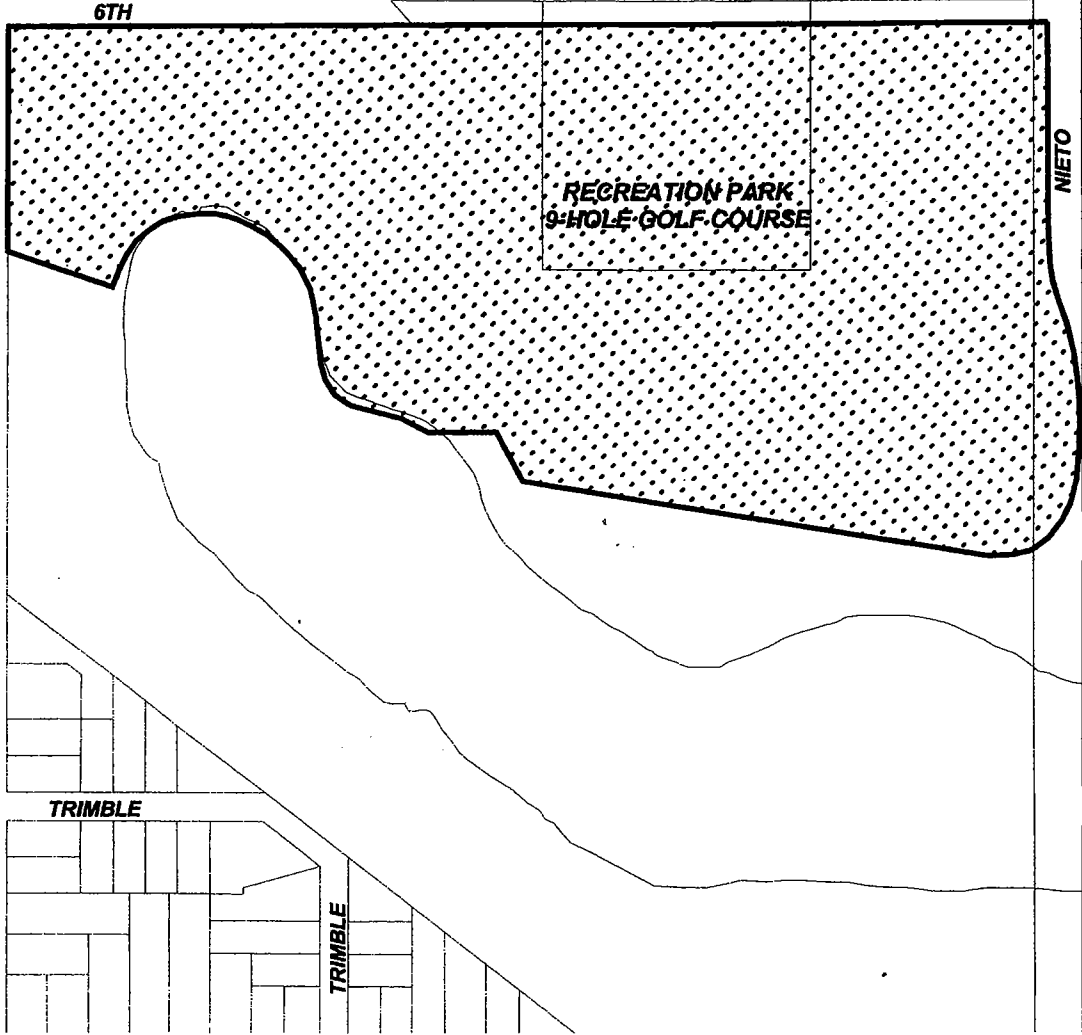
(Special Use Park)

***Land Designated
In Perpetuity As Public Park***

Dept of Planning & Building Advance Planning Division

Exhibit 'R'

**RECREATION PARK
9-HOLE GOLF COURSE**



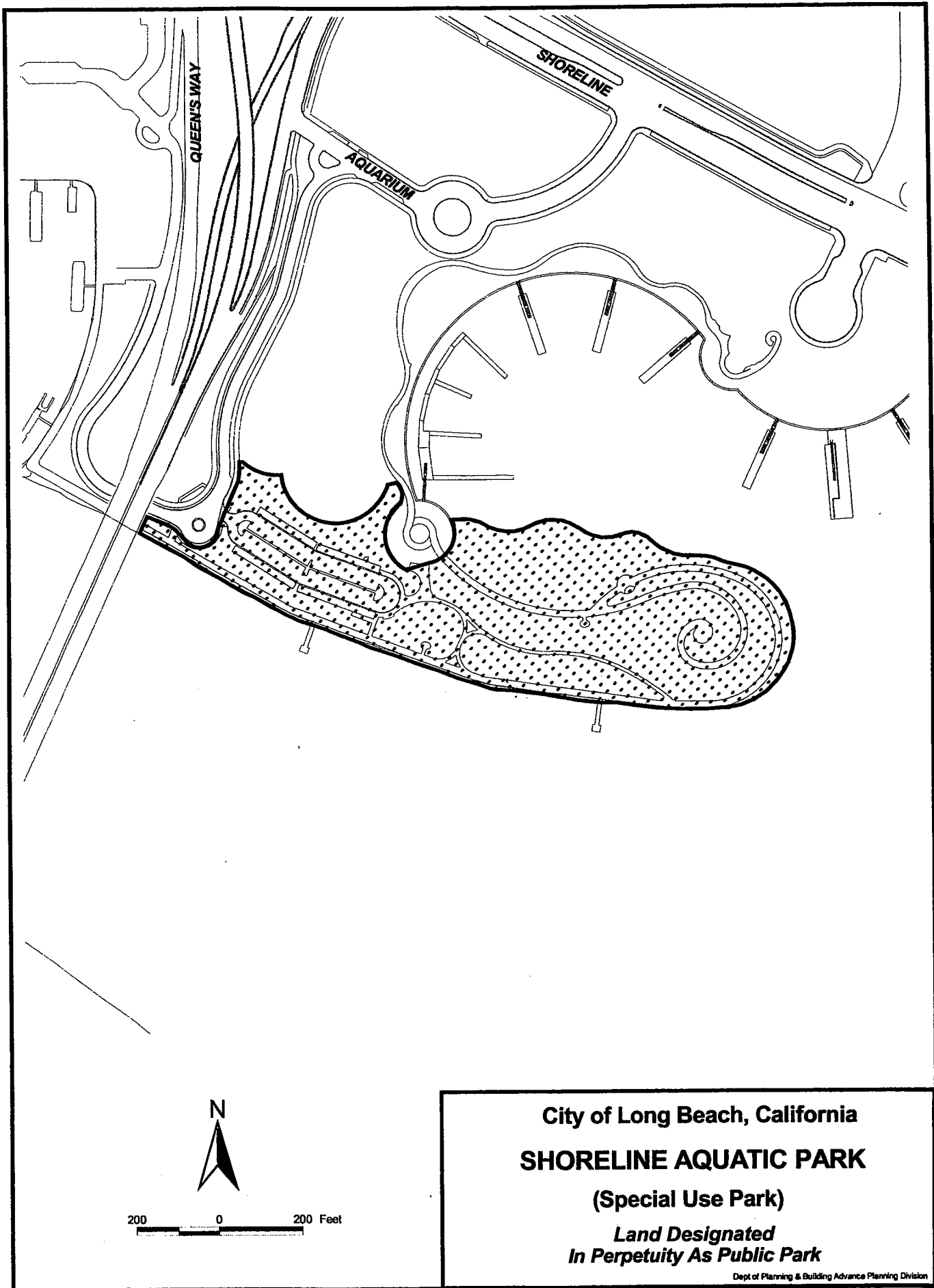
200 0 200 Feet

**City of Long Beach, California
RECREATION PARK
9 HOLE GOLF COURSE
(Golf Course)**

***Land Designated
In Perpetuity As Public Park***

Dept of Planning & Building Advance Planning Division


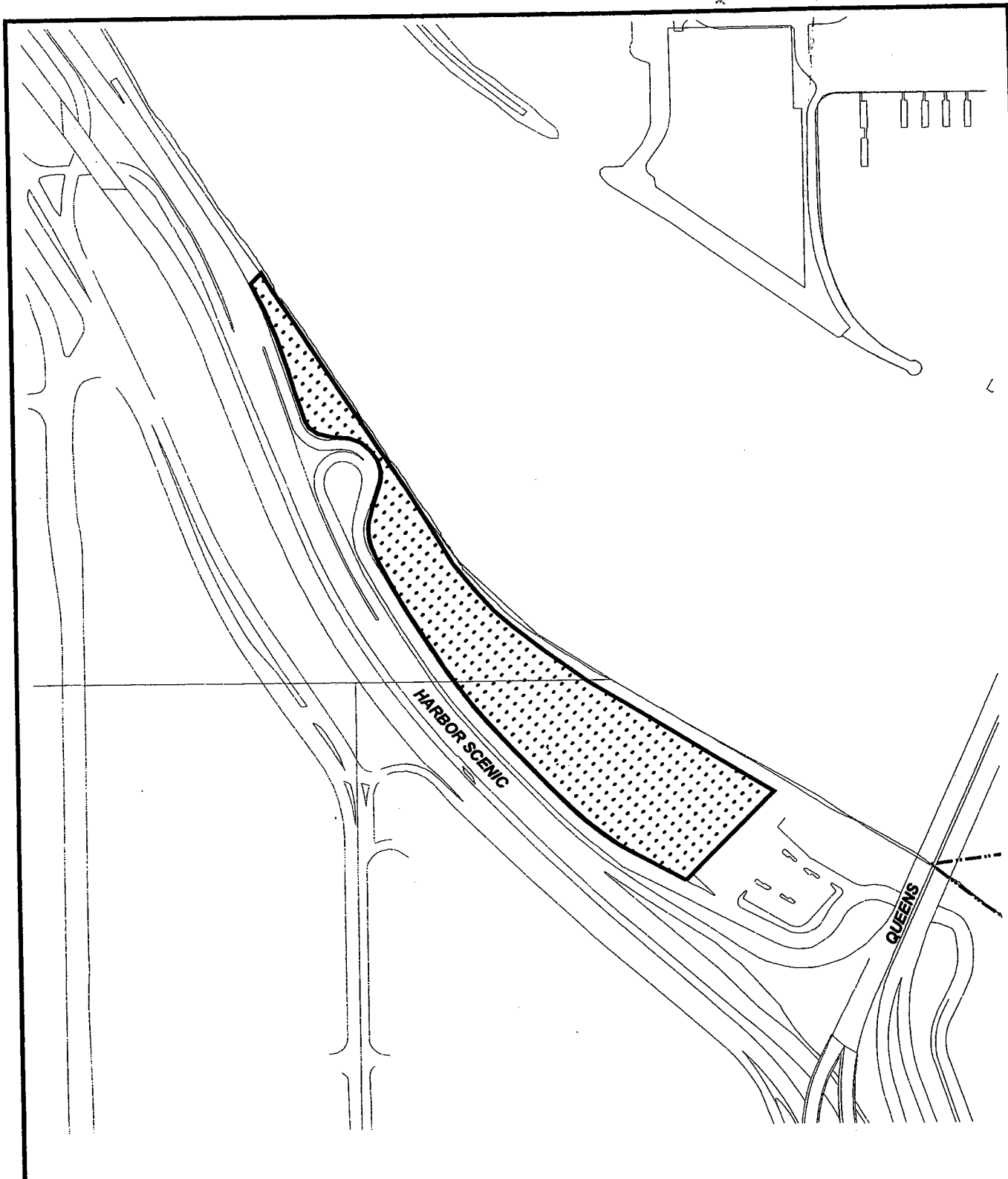
Exhibit "R"



City of Long Beach, California
SHORELINE AQUATIC PARK
(Special Use Park)
*Land Designated
In Perpetuity As Public Park*

Dept of Planning & Building Advance Planning Division

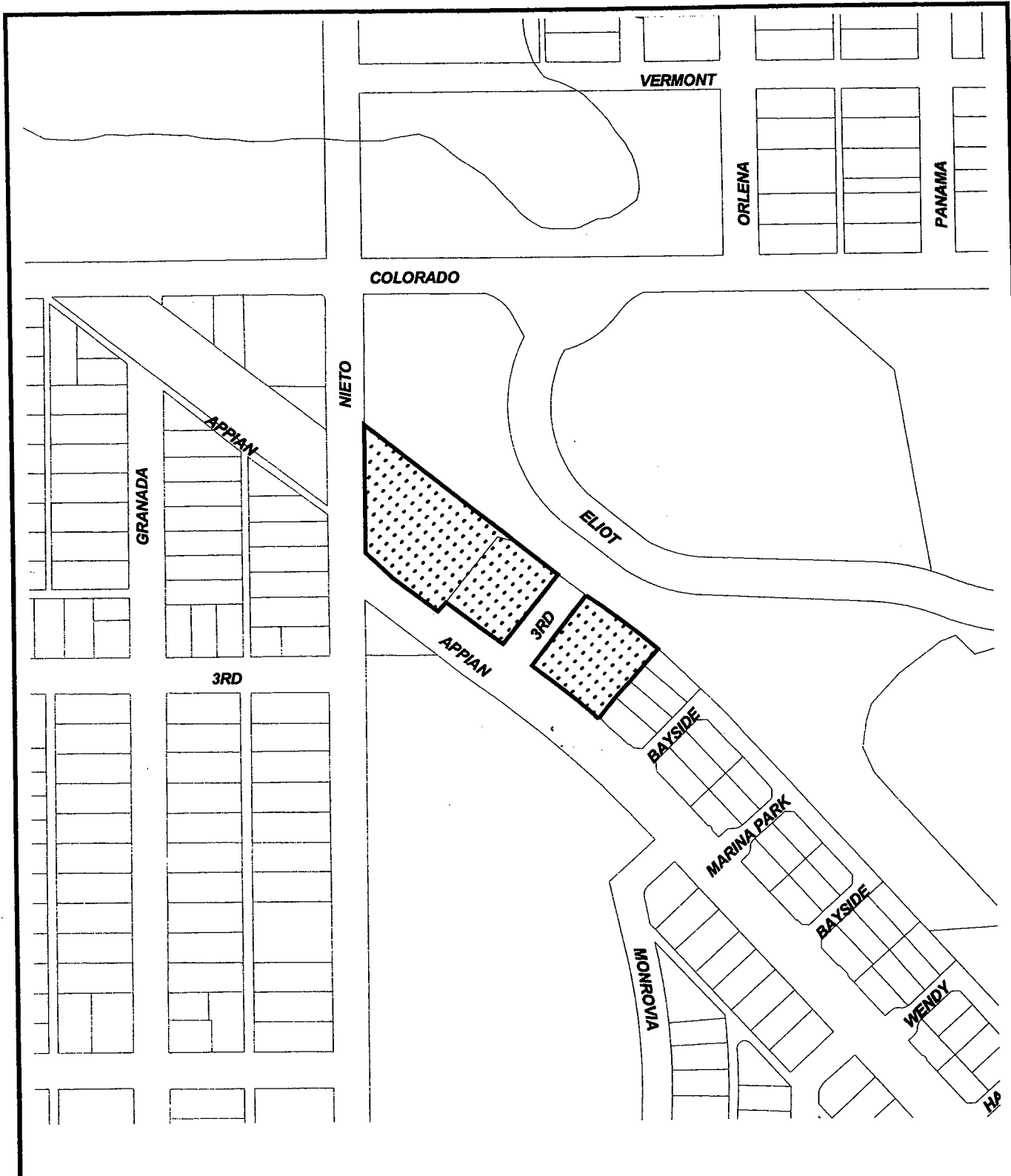
Exhibit "R"



City of Long Beach, California
SOUTH SHORE LAUNCH RAMP
 (Special Use Park)
*Land Designated
 In Perpetuity As Public Park*

Dept of Planning & Building Advance Planning Division

Exhibit "B"



City of Long Beach, California

WILL ROGERS PARK
(Mini Park)

*Land Designated
In Perpetuity As Public Park*

Dept of Planning & Building Advance Planning Division

Exhibit "R"