

ORDINANCE NO.

AN ORDINANCE OF THE CITY COUNCIL OF THE CITY OF LONG BEACH AMENDING THE USE DISTRICT MAP OF THE CITY OF LONG BEACH AS SAID MAP HAS BEEN ESTABLISHED AND AMENDED BY AMENDING PORTIONS OF PART 22 OF SAID MAP FROM CCA (COMMUNITY COMMERCIAL AUTOMOBILE-ORIENTED) TO R-4-N (MEDIUM-DENSITY, MULTIPLE RESIDENTIAL) AND CCA (COMMUNITY COMMERCIAL AUTOMOBILE-ORIENTED) TO R-3-T (MULTI-FAMILY RESIDENTIAL, TOWNHOUSE)

The City Council of the City of Long Beach ordains as follows:

Section 1. Environmental documentation having been prepared, certified, received and considered as required by law, and the City Council hereby finding that the proposed change will not adversely affect the character, livability or appropriate development of the surrounding area and that the proposed change is consistent with the goals, objectives and provisions of the General Plan, the official Use District Map of the City of Long Beach, as established and amended, is further amended by amending portions of Part 22 of said Map from CCA (Community Commercial Automobile-Oriented) to R-4-N (Medium-Density, Multiple Residential; and CCA (Community Commercial Automobile-Oriented) to R-3-T (.Multi-family Residential, Townhouse).

Section 2. Those portions of Part 22 of said Map that are amended by this ordinance are depicted on Exhibit "A" which is attached hereto and by this reference made a part of this ordinance and the official Use District Map of the City.

OFFICE OF THE CITY ATTORNEY  
CHARLES PARKIN, City Attorney  
411 West Ocean Boulevard, 9th Floor  
Long Beach, CA 90802-4664

OFFICE OF THE CITY ATTORNEY  
CHARLES PARKIN, City Attorney  
411 West Ocean Boulevard, 9th Floor  
Long Beach, CA 90802-4664

1  
2  
3  
4  
5  
6  
7  
8  
9  
10  
11  
12  
13  
14  
15  
16  
17  
18  
19  
20  
21  
22  
23  
24  
25  
26  
27  
28

Section 3. All ordinances and parts of ordinances in conflict herewith are hereby repealed.

Section 4. The City Clerk shall certify to the passage of this ordinance by the City Council and cause it to be posted in three conspicuous places in the City of Long Beach, and it shall take effect on the thirty-first day after it is approved by the Mayor.

I hereby certify that the foregoing ordinance was adopted by the City Council of the City of Long Beach at its meeting of \_\_\_\_\_, 2020, by the following vote:

Ayes: Councilmembers: \_\_\_\_\_

\_\_\_\_\_

\_\_\_\_\_

\_\_\_\_\_

\_\_\_\_\_

Noes: Councilmembers: \_\_\_\_\_

\_\_\_\_\_

\_\_\_\_\_

Absent: Councilmembers: \_\_\_\_\_

\_\_\_\_\_

\_\_\_\_\_

Recusal(s): Councilmembers: \_\_\_\_\_

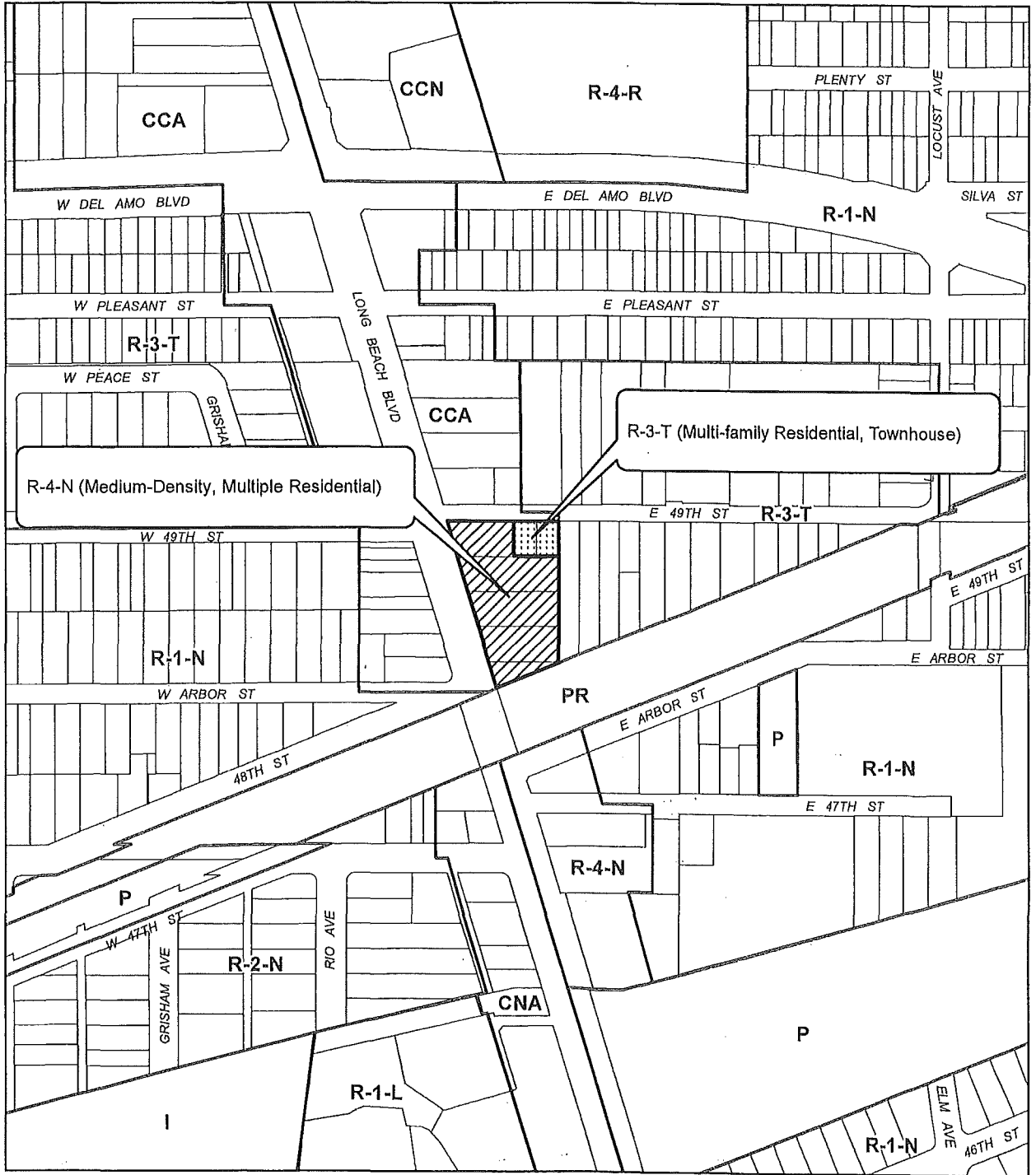
\_\_\_\_\_


\_\_\_\_\_


\_\_\_\_\_  
City Clerk

Approved: \_\_\_\_\_

\_\_\_\_\_  
Mayor



 R-4-N (Medium-Density, Multiple Residential)

 R-3-T (Multi-family Residential, Townhouse)



AMENDMENT TO A PORTION OF PART 22  
OF THE USE DISTRICT MAP

Rezoning Case  
1707-10  
(ZCHG17-009)