



OFFICE OF THE CITY ATTORNEY
Long Beach, California

C-4

ROBERT E. SHANNON
City Attorney

HEATHER A. MAHOOD
Chief Assistant City Attorney

MICHAEL J. MAIS
Assistant City Attorney

May 8, 2007

PRINCIPAL DEPUTIES

Barbara D. de Jong
Dominic Holzhaus
Belinda R. Mayes
J. Charles Parkin

DEPUTIES

Gary J. Anderson
Richard F. Anthony
Christina L. Checel
Alysha P. Choi
Lori A. Conway
Randall C. Fudge
Charles M. Gale
Monte H. Machit
Anne C. Lattime
Lisa Peskay Malmsten
Barry M. Meyers
Cristyl Meyers
Howard D. Russell
Tiffani L. Shin

HONORABLE MAYOR AND CITY COUNCIL
City of Long Beach
California

RECOMMENDATION:

Adopt Resolution of the City Council of the City of Long Beach Approving and Authorizing the Destruction of Certain Records, Papers, and Writings By the Department of Planning and Building.

DISCUSSION


Pursuant to your request of April 13, 2007, this office has prepared and submits the above-described resolution for your consideration.

SUGGESTED ACTION:

Approve recommendation.

Respectfully submitted,

ROBERT E. SHANNON, City Attorney

By 
GARY J. ANDERSON
Deputy City Attorney

GJA:ikm
Enclosure

L:\APPS\CtyLaw32\WPDOCS\ID019\IP006\00103059.WPD
07-01782

Robert E. Shannon
City Attorney of Long Beach
333 West Ocean Boulevard
Long Beach, California 90802-4664
Telephone (562) 570-2200

1
2
3
4
5
6
7
8
9
10
11
12
13
14
15
16
17
18
19
20
21
22
23
24
25
26
27
28

RESOLUTION NO.

A RESOLUTION OF THE CITY COUNCIL OF THE
CITY OF LONG BEACH APPROVING AND AUTHORIZING
THE DESTRUCTION OF CERTAIN RECORDS, PAPERS,
AND WRITINGS BY THE DEPARTMENT OF PLANNING AND
BUILDING

The City Council of the City of Long Beach resolves as follows:

Section 1. Pursuant to and in accordance with the provisions of Section 34090 of the Government Code of the State of California and Chapter 1.28 of the Long Beach Municipal Code relating to the destruction of City records, and the City Attorney having heretofore given his written consent, the City Council of the City of Long Beach does hereby approve and authorize the destruction by the Department of Planning and Building any and all of the records, documents, instruments, books, papers, and writings as set forth in the documents attached hereto and marked Exhibit "A" and by reference thereto made a part hereof, which records are under its charge and are no longer required for use in its respective office, said records being no less than two (2) years old.

Sec. 2. The City Council hereby finds that none of said records:

- A. Affect the title to real property or liens thereon;
- B. Constitute official court records;
- C. Constitute records which are required to be kept by statute;
- D. Constitute the original or record copies of the minutes,

ordinances or resolutions of the City of Long Beach or any City Board or Commission.

///
///
///

Robert E. Shannon
City Attorney of Long Beach
333 West Ocean Boulevard
Long Beach, California 90802-4664
Telephone (562) 570-2200

1
2
3
4
5
6
7
8
9
10
11
12
13
14
15
16
17
18
19
20
21
22
23
24
25
26
27
28

Sec. 3. This resolution shall take effect immediately upon its adoption by the City Council, and the City Clerk shall certify the vote adopting this resolution.

I hereby certify that the foregoing resolution was adopted by the City Council of the City of Long Beach at its meeting of _____, 2007, by the following vote:

Ayes: Councilmembers: _____

Noes: Councilmembers: _____

Absent: Councilmembers: _____

City Clerk

Destruction Notification Rpt
City of Long Beach (CLB)
Unknown (TMP)
PLANNING & BUILDING (351303)

Cost Center: ()

Records Coordinator: GEORGIA PON Mail Drop: Phone: (567)570-6038 ext:

ACCORDING TO YOUR RECORDS RETENTION SCHEDULE, THE FOLLOWING BOXES ARE READY FOR DESTRUCTION

Event (X) Code	Permanent Box Number	Record Title Code	Record Title Name (Box Contents)	Dates		On Hold?	Destroy 12/31/2006	Location	Space#
				Beg.	Ending				
<input type="checkbox"/>	13943	10011.6	PERMITS - BUILDING	01/01/2000	06/30/2000		06/30/2005	J-01-02	1
<i>Range Beginning</i>	<i>Range Ending</i>	<i>Range Description</i>		<i>Beginning Date</i>	<i>Ending Date</i>		<i>Record Title Name</i>		
400 E 1ST ST	6871 E 9TH ST			01/01/2000	06/30/2000		PERMITS - BUILDING		
<input type="checkbox"/>	13944	10011.6	PERMITS - BUILDING	01/01/2000	06/30/2000		06/30/2005	J-01-02	2
<i>Range Beginning</i>	<i>Range Ending</i>	<i>Range Description</i>		<i>Beginning Date</i>	<i>Ending Date</i>		<i>Record Title Name</i>		
20 E 10TH ST	230 W 19TH ST			01/01/2000	06/30/2000		PERMITS - BUILDING		
<input type="checkbox"/>	13945	10011.6	PERMITS - BUILDING	01/01/2000	06/30/2000		06/30/2005	J-01-02	3
<i>Range Beginning</i>	<i>Range Ending</i>	<i>Range Description</i>		<i>Beginning Date</i>	<i>Ending Date</i>		<i>Record Title Name</i>		
212 E 20TH ST	3350 E 69TH ST			01/01/2000	06/30/2000		PERMITS - BUILDING		
<input type="checkbox"/>	13946	10011.6	PERMITS - BUILDING	01/01/2000	06/30/2000		06/30/2005	J-01-02	4
<i>Range Beginning</i>	<i>Range Ending</i>	<i>Range Description</i>		<i>Beginning Date</i>	<i>Ending Date</i>		<i>Record Title Name</i>		
234 E 69TH ST	3176 ARMORDALE			01/01/2000	06/30/2000		PERMITS - BUILDING		
<input type="checkbox"/>	13947	10011.6	PERMITS - BUILDING	01/01/2000	06/30/2000		06/30/2005	J-01-02	5
<i>Range Beginning</i>	<i>Range Ending</i>	<i>Range Description</i>		<i>Beginning Date</i>	<i>Ending Date</i>		<i>Record Title Name</i>		
427 ATLANTIC AV	5890 BELICE ST			01/01/2000	06/30/2000		PERMITS - BUILDING		
<input type="checkbox"/>	13948	10011.6	PERMITS - BUILDING	01/01/2000	06/30/2000		06/30/2005	J-01-02	6
<i>Range Beginning</i>	<i>Range Ending</i>	<i>Range Description</i>		<i>Beginning Date</i>	<i>Ending Date</i>		<i>Record Title Name</i>		
1785 BELLFLOWER	1900 W BURNETT			01/01/2000	06/30/2000		PERMITS - BUILDING		
<input type="checkbox"/>	13949	10011.6	PERMITS - BUILDING	01/01/2000	06/30/2000		06/30/2005	J-01-02	7
<i>Range Beginning</i>	<i>Range Ending</i>	<i>Range Description</i>		<i>Beginning Date</i>	<i>Ending Date</i>		<i>Record Title Name</i>		
3042 CADE ST	7136 CARITA ST			01/01/2000	06/30/2000		PERMITS - BUILDING		
<input type="checkbox"/>	13950	10011.6	PERMITS - BUILDING	01/01/2000	06/30/2000		06/30/2005	J-01-02	8

4/4/07
Date

Georgia Pon
RECORDS MANAGER

4/12/07
Date

Georgia Pon
DEPARTMENT HEAD

4/19/07
Date

Doug J. Anderson
CITY ATTORNEY

Destruction Notification Rpt
City of Long Beach (CLB)
Unknown (TMP)
PLANNING & BUILDING (351303)

Cost Center: ()

Records Coordinator: GEORGIA PON Mail Drop: Phone: (567)570-6038 ext:

ACCORDING TO YOUR RECORDS RETENTION SCHEDULE, THE FOLLOWING BOXES ARE READY FOR DESTRUCTION

Event (X) Code	Permanent Box Number	Record Title Code	Record Title Name (Box Contents)	Dates		On Hold?	Destroy 12/31/2006	Location	Space#
<i>Range Beginning</i>	<i>Range Ending</i>	<i>Range Description</i>		<i>Beginning Date</i>	<i>Ending Date</i>				
<input type="checkbox"/>	622 CARTIGENA S	4400 CHERRY AVE	PERMITS - BUILDING	01/01/2000	06/30/2000		06/30/2005	J-01-02	9
<input type="checkbox"/>	243 CHESTNUT AV	1365 DAWSON AVE	PERMITS - BUILDING	01/01/2000	06/30/2000		06/30/2005	J-01-02	10
<input type="checkbox"/>	526 DAYMAN ST	2277 EUCLID AVE	PERMITS - BUILDING	01/01/2000	06/30/2000		06/30/2005	J-01-02	11
<input type="checkbox"/>	4125 FACULTY AV	3865 GREENBRIER	PERMITS - BUILDING	01/01/2000	06/30/2000		06/30/2005	J-01-02	13
<input type="checkbox"/>	3587 GUNDRY AVE	3900 KILROY AIR	PERMITS - BUILDING	01/01/2000	06/30/2000		06/30/2005	J-01-02	14
<input type="checkbox"/>	1900 KNOXVILLE	6955 LB BLVD	PERMITS - BUILDING	01/01/2000	06/30/2000		06/30/2005	J-01-02	15
<input type="checkbox"/>	5500 LONNA LIND	5710 MYRTLE AVE	PERMITS - BUILDING	01/01/2000	06/30/2000		06/30/2005	J-01-02	18

4/4/07 *M. De la Cruz*
Date RECORDS MANAGER

4/12/07 *Georgia Pon*
Date DEPARTMENT HEAD

4/19/07 *Doug J. Anderson*
Date CITY ATTORNEY

Destruction Notification Rpt
City of Long Beach (CLB)
Unknown (TMP)
PLANNING & BUILDING (351303)

Cost Center: ()

Records Coordinator: GEORGIA PON Mail Drop: Phone: (567)570-6038 ext:

ACCORDING TO YOUR RECORDS RETENTION SCHEDULE, THE FOLLOWING BOXES ARE READY FOR DESTRUCTION

Event (X) Code	Permanent Box Number	Record Title Code	Record Title Name (Box Contents)	Dates Beg.	Dates Ending	On Hold?	Destroy 12/31/2006	Location	Space#
<i>Range Beginning</i> 5716 MYRTLE AVE	<i>Range Ending</i> 2685 OREGON AVE	<i>Range Description</i>		<i>Beginning Date</i> 01/01/2000	<i>Ending Date</i> 06/30/2000	<i>Record Title Name</i> PERMITS - BUILDING			
<input type="checkbox"/>	13958	10011.6	PERMITS - BUILDING	01/01/2001	06/30/2001		06/30/2006	K-02-02	18
<i>Range Beginning</i> 318 ORIZABA AVE	<i>Range Ending</i> 1781 PARK AVE	<i>Range Description</i>		<i>Beginning Date</i> 01/01/2001	<i>Ending Date</i> 06/30/2001	<i>Record Title Name</i> PERMITS - BUILDING			
<input type="checkbox"/>	13959	10011.6	PERMITS - BUILDING	01/01/2001	06/30/2001		06/30/2006	J-01-03	11
<i>Range Beginning</i> 5622 PARKCREST	<i>Range Ending</i> 2352 ROSWELL AV	<i>Range Description</i>		<i>Beginning Date</i> 01/01/2001	<i>Ending Date</i> 06/30/2001	<i>Record Title Name</i> PERMITS - BUILDING			
<input type="checkbox"/>	13960	10011.6	PERMITS - BUILDING	01/01/2001	06/30/2001		06/30/2006	J-01-03	12
<i>Range Beginning</i> 353 ROXANNE ST	<i>Range Ending</i> 3149 SPRINGDALE	<i>Range Description</i>		<i>Beginning Date</i> 01/01/2001	<i>Ending Date</i> 06/30/2001	<i>Record Title Name</i> PERMITS - BUILDING			
<input type="checkbox"/>	13961	10011.6	PERMITS - BUILDING	01/01/2001	06/30/2001		06/30/2006	K-02-03	16
<i>Range Beginning</i> 3112 SPRINDALE	<i>Range Ending</i> 2943 VULTE GRAN	<i>Range Description</i>		<i>Beginning Date</i> 01/01/2001	<i>Ending Date</i> 06/30/2001	<i>Record Title Name</i> PERMITS - BUILDING			
<input type="checkbox"/>	13962	10011.6	PERMITS - BUILDING	01/01/2001	06/30/2001		06/30/2006	K-02-03	18
<i>Range Beginning</i> 5157 WALKERTON	<i>Range Ending</i> 433 ZONA CT	<i>Range Description</i>		<i>Beginning Date</i> 01/01/2001	<i>Ending Date</i> 06/30/2001	<i>Record Title Name</i> PERMITS - BUILDING			
<input type="checkbox"/>	15282	10011.6	PERMITS - BUILDING	01/01/2000	12/31/2001		12/31/2006	F-12-01	1
<i>Range Beginning</i> 34 E. 1ST PL	<i>Range Ending</i> 2030 W. 17TH ST	<i>Range Description</i>		<i>Beginning Date</i> 01/01/2000	<i>Ending Date</i> 12/31/2001	<i>Record Title Name</i> PERMITS - BUILDING			
<input type="checkbox"/>	15283	10011.6	PERMITS - BUILDING	01/01/2000	12/31/2001		12/31/2006	F-12-01	2
<i>Range Beginning</i>	<i>Range Ending</i>	<i>Range Description</i>		<i>Beginning Date</i>	<i>Ending Date</i>	<i>Record Title Name</i>			

4/4/07
Date

Georgia Pon
RECORDS MANAGER

4/12/07
Date

Georgia Pon
DEPARTMENT HEAD

4/19/07
Date

Day J. Anderson
CITY ATTORNEY

Destruction Notification Rpt
City of Long Beach (CLB)
Unknown (TMP)
PLANNING & BUILDING (351303)

Cost Center: ()

Records Coordinator: GEORGIA PON Mail Drop: Phone: (567)570-6038 ext:


ACCORDING TO YOUR RECORDS RETENTION SCHEDULE, THE FOLLOWING BOXES ARE READY FOR DESTRUCTION

Event (X) Code	Permanent Box Number	Record Title Code	Record Title Name (Box Contents)	Dates Beg.	Dates Ending	On Hold?	Destroy 12/31/2006	Location	Space#
<i>Range Beginning</i>	<i>Range Ending</i>	<i>Range Description</i>		<i>Beginning Date</i>	<i>Ending Date</i>	<i>Record Title Name</i>			
524 E. 19TH ST.	729 W. ANAHEIM			01/01/2000	12/31/2001	PERMITS - BUILDING			
<input type="checkbox"/>	15284	10011.6	PERMITS - BUILDING	01/01/2000	12/31/2001		12/31/2006	F-12-01	3
<i>Range Beginning</i>	<i>Range Ending</i>	<i>Range Description</i>		<i>Beginning Date</i>	<i>Ending Date</i>	<i>Record Title Name</i>			
264 ANCONA	5016 BOYAR AVE.			01/01/2000	12/31/2001	PERMITS - BUILDING			
<input type="checkbox"/>	15285	10011.6	PERMITS - BUILDING	01/01/2000	12/31/2001		12/31/2006	F-12-01	4
<i>Range Beginning</i>	<i>Range Ending</i>	<i>Range Description</i>		<i>Beginning Date</i>	<i>Ending Date</i>	<i>Record Title Name</i>			
3402 BRAYTON AV	3848 CHATWIN AV			01/01/2000	12/31/2001	PERMITS - BUILDING			
<input type="checkbox"/>	15286	10011.6	PERMITS - BUILDING	01/01/2000	12/31/2001		12/31/2006	F-12-01	5
<i>Range Beginning</i>	<i>Range Ending</i>	<i>Range Description</i>		<i>Beginning Date</i>	<i>Ending Date</i>	<i>Record Title Name</i>			
211 CHERRY AVE	5160 DAISY AVE			01/01/2000	12/31/2001	PERMITS - BUILDING			
<input type="checkbox"/>	15287	10011.6	PERMITS - BUILDING	01/01/2000	12/31/2001		12/31/2006	F-12-01	6
<i>Range Beginning</i>	<i>Range Ending</i>	<i>Range Description</i>		<i>Beginning Date</i>	<i>Ending Date</i>	<i>Record Title Name</i>			
350 DAROCA AVE	6535 EL PULCRO			01/01/2000	12/31/2001	PERMITS - BUILDING			
<input type="checkbox"/>	15288	10011.6	PERMITS - BUILDING	01/01/2000	12/31/2001		12/31/2006	F-12-01	7
<i>Range Beginning</i>	<i>Range Ending</i>	<i>Range Description</i>		<i>Beginning Date</i>	<i>Ending Date</i>	<i>Record Title Name</i>			
1460 EL MIRADOR	153 W. FORHAN A			01/01/2000	12/31/2001	PERMITS - BUILDING			
<input type="checkbox"/>	15289	10011.6	PERMITS - BUILDING	01/01/2000	12/31/2001		12/31/2006	F-12-01	8
<i>Range Beginning</i>	<i>Range Ending</i>	<i>Range Description</i>		<i>Beginning Date</i>	<i>Ending Date</i>	<i>Record Title Name</i>			
385 FREEMAN AVE	2411 GRANADA AV			01/01/2000	12/31/2001	PERMITS - BUILDING			
<input type="checkbox"/>	15290	10011.6	PERMITS - BUILDING	01/01/2000	12/31/2001		12/31/2006	F-12-01	9
<i>Range Beginning</i>	<i>Range Ending</i>	<i>Range Description</i>		<i>Beginning Date</i>	<i>Ending Date</i>	<i>Record Title Name</i>			


4/4/07
Date


RECORDS MANAGER

4/12/07
Date


DEPARTMENT HEAD

4/19/07
Date


CITY ATTORNEY

Destruction Notification Rpt
City of Long Beach (CLB)
Unknown (TMP)
PLANNING & BUILDING (351303)

Cost Center: ()

Records Coordinator: GEORGIA PON Mail Drop: Phone: (567)570-6038 ext:

ACCORDING TO YOUR RECORDS RETENTION SCHEDULE, THE FOLLOWING BOXES ARE READY FOR DESTRUCTION

Event (X) Code	Permanent Box Number	Record Title Code	Record Title Name (Box Contents)	Dates		On Hold?	Destroy 12/31/2006	Location	Space#
				Begin.	Ending				
<i>Range Beginning</i>	<i>Range Ending</i>	<i>Range Description</i>		<i>Beginning Date</i>	<i>Ending Date</i>	<i>Record Title Name</i>			
65 GRAND AVE	2225 HILL ST			01/01/2000	12/31/2001	PERMITS - BUILDING			
<input type="checkbox"/>	15291	10011.6	PERMITS - BUILDING	01/01/2000	12/31/2001		12/31/2006	F-12-01	10
<i>Range Beginning</i>	<i>Range Ending</i>	<i>Range Description</i>		<i>Beginning Date</i>	<i>Ending Date</i>	<i>Record Title Name</i>			
731 HILLSIDE DR	3855 LAKEWOOD A			01/01/2000	12/31/2001	PERMITS - BUILDING			
<input type="checkbox"/>	15292	10011.6	PERMITS - BUILDING	01/01/2000	12/31/2001		12/31/2006	F-12-01	11
<i>Range Beginning</i>	<i>Range Ending</i>	<i>Range Description</i>		<i>Beginning Date</i>	<i>Ending Date</i>	<i>Record Title Name</i>			
3855 LAKEWOOD A	2448 LINCOLN AV			01/01/2000	12/31/2001	PERMITS - BUILDING			
<input type="checkbox"/>	15293	10011.6	PERMITS - BUILDING	01/01/2000	12/31/2001		12/31/2006	F-12-01	12
<i>Range Beginning</i>	<i>Range Ending</i>	<i>Range Description</i>		<i>Beginning Date</i>	<i>Ending Date</i>	<i>Record Title Name</i>			
218 LINDEN AVE	350 LONG BEACH			01/01/2000	12/31/2001	PERMITS - BUILDING			
<input type="checkbox"/>	15294	10011.6	PERMITS - BUILDING	01/01/2000	12/31/2001		12/31/2006	F-12-01	13
<i>Range Beginning</i>	<i>Range Ending</i>	<i>Range Description</i>		<i>Beginning Date</i>	<i>Ending Date</i>	<i>Record Title Name</i>			
5240 LOS FLORES	7237 METZ ST			01/01/2000	12/31/2001	PERMITS - BUILDING			
<input type="checkbox"/>	15295	10011.6	PERMITS - BUILDING	01/01/2000	12/31/2001		12/31/2006	F-12-02	1
<i>Range Beginning</i>	<i>Range Ending</i>	<i>Range Description</i>		<i>Beginning Date</i>	<i>Ending Date</i>	<i>Record Title Name</i>			
5234 MEZZANINE	180 E OCEAN BLV			01/01/2000	12/31/2001	PERMITS - BUILDING			
<input type="checkbox"/>	15296	10011.6	PERMITS - BUILDING	01/01/2000	12/31/2001		12/31/2006	F-12-02	2
<i>Range Beginning</i>	<i>Range Ending</i>	<i>Range Description</i>		<i>Beginning Date</i>	<i>Ending Date</i>	<i>Record Title Name</i>			
210 E OCEAN BLV	6900 ORANGE AVE			01/01/2000	12/31/2001	PERMITS - BUILDING			
<input type="checkbox"/>	15297	10011.6	PERMITS - BUILDING	01/01/2000	12/31/2001		12/31/2006	F-12-02	3
<i>Range Beginning</i>	<i>Range Ending</i>	<i>Range Description</i>		<i>Beginning Date</i>	<i>Ending Date</i>	<i>Record Title Name</i>			

4/14/07 *M. DeGuzman*
Date RECORDS MANAGER

4/12/07 *Georgia Pon*
Date DEPARTMENT HEAD

4/19/07 *Dung J. Anderson*
Date CITY ATTORNEY

Destruction Notification Rpt
City of Long Beach (CLB)
Unknown (TMP)
PLANNING & BUILDING (351303)

Cost Center: ()

Records Coordinator: GEORGIA PON Mail Drop: Phone: (567)570-6038 ext:

ACCORDING TO YOUR RECORDS RETENTION SCHEDULE, THE FOLLOWING BOXES ARE READY FOR DESTRUCTION

Event (X) Code	Permanent Box Number	Record Title Code	Record Title Name (Box Contents)	Dates		On Hold?	Destroy 12/31/2006	Location	Space#
<i>Range Beginning</i>	<i>Range Ending</i>	<i>Range Description</i>		<i>Beginning Date</i>	<i>Ending Date</i>				
	1424 OREGON AVE	1515 PARADE AVE		01/01/2000	12/31/2001		PERMITS - BUILDING		
<input type="checkbox"/>	15298	10011.6	PERMITS - BUILDING	01/01/2000	12/31/2001			12/31/2006 F-12-02	4
	5441 PARAMOUNT	590 QUEENSWAY D		01/01/2000	12/31/2001		PERMITS - BUILDING		
<input type="checkbox"/>	15299	10011.6	PERMITS - BUILDING	01/01/2000	12/31/2001			12/31/2006 F-12-02	5
	33 QUINCY AVE	2401 ROYCROFT A		01/01/2000	12/31/2001		PERMITS - BUILDING		
<input type="checkbox"/>	15300	10011.6	PERMITS - BUILDING	01/01/2000	12/31/2001			12/31/2006 F-12-02	6
	2038 RUTGERS AV	1955 SILVA AVE		01/01/2000	12/31/2001		PERMITS - BUILDING		
<input type="checkbox"/>	15301	10011.6	PERMITS - BUILDING	01/01/2000	12/31/2001			12/31/2006 F-12-02	10
	313 SMITH	2600 TEMPLE AVE		01/01/2000	12/31/2001		PERMITS - BUILDING		
<input type="checkbox"/>	15302	10011.6	PERMITS - BUILDING	01/01/2000	12/31/2001			12/31/2006 F-12-02	11
	30 TERMINO AVE	1830 WILMA AVE		01/01/2000	12/31/2001		PERMITS - BUILDING		
<input type="checkbox"/>	15303	10011.6	PERMITS - BUILDING	01/01/2000	12/31/2001			12/31/2006 F-12-02	12
	5448 WINWARD	2528 ZANDIA		01/01/2000	12/31/2001		PERMITS - BUILDING		
<input type="checkbox"/>	15304	10011.6	PERMITS - BUILDING	01/01/2000	12/31/2001			12/31/2006 F-12-02	15
	1ST STREET	ZANE STREET	REFUNDS	01/01/2000	12/31/2001		PERMITS - BUILDING		

4/4/07 *Georgia Pon*
Date RECORDS MANAGER

4/12/07 *Georgia Pon*
Date DEPARTMENT HEAD

4/19/07 *Doug J. Anderson*
Date CITY ATTORNEY

Destruction Notification Rpt
City of Long Beach (CLB)
Unknown (TMP)
PLANNING & BUILDING (351303)

Cost Center: ()

Records Coordinator: GEORGIA PON Mail Drop: Phone: (567)570-6038 ext:

ACCORDING TO YOUR RECORDS RETENTION SCHEDULE, THE FOLLOWING BOXES ARE READY FOR DESTRUCTION

Event (X) Code	Permanent Box Number	Record Title Code	Record Title Name (Box Contents)	Dates Beg.	Ending	On Hold?	Destroy 12/31/2006	Location	Space#
-------------------	-------------------------	----------------------	-------------------------------------	---------------	--------	-------------	-----------------------	----------	--------

Total Eligible Boxes to be destroyed	=	96
Eligible Boxes on Hold	=	0
Eligible Boxes Checked Out	=	0
Eligible Boxes Removed	=	53
Total Available Boxes to be destroyed	=	43

4/14/07 *Del. De G. G.*
Date RECORDS MANAGER

4/12/07 *Georgia Pon*
Date DEPARTMENT HEAD

4/19/07 *Henry J. Robinson*
Date CITY ATTORNEY

RECORDS DESTRUCTION REQUEST

1. Date Apr 12, 2007

Honorable Council of the City of Long Beach

2. The Planning and Building respectfully requests authority to destroy the following
DEPARTMENT

departmental records:

3. RETENTION SCHEDULE ITEM NO.	4. RECORDS TITLE AND DESCRIPTION	5. YEARS INVOLVED	6. BOX NO. ON-SITE	7. BOX NO. OFF-SITE
	Deposit Receipts Deposit Receipts Time Cards Time Cards Time Cards Time Cards Time Cards Time Cards	2002-2003 2002-2003 09/01-03/02 04/02-09/02 10/02-03/03 04/03-09/03 09/03-03/04 04/04-10/04		
FOR DEPARTMENTAL USE		CITY ATTORNEY'S CONSENT		14. REMARKS:
8. RECOMMENDED: <i>[Signature]</i> RECORDS MANAGER		Consent is hereby given to destroy the records enumerated above.		
9. APPROVED: <i>[Signature]</i> DEPARTMENT HEAD		11. By <i>[Signature]</i> CITY ATTORNEY		
10. DATE: <u>4/12/07</u>		12. Title <u>DEPUTY CITY ATTORNEY</u> 13. Date <u>4/19/07</u>		