

ORDINANCE NO.

AN ORDINANCE OF THE CITY COUNCIL OF THE CITY OF LONG BEACH AMENDING THE USE DISTRICT MAP OF THE CITY OF LONG BEACH AS SAID MAP HAS BEEN ESTABLISHED AND AMENDED BY AMENDING PORTIONS OF PARTS 16, 17 AND 23 OF SAID MAP TO REFLECT THE ESTABLISHMENT OF THE GLOBEMASTER SPECIFIC PLAN

The City Council of the City of Long Beach ordains as follows:

Section 1. Environmental documentation having been prepared, received, considered, approved, and certified as required by law, and the City Council hereby finding that the proposed change will not adversely affect the character, livability or appropriate development of the surrounding area and that the proposed change is consistent with the goals, objectives and provisions of the General Plan, the official Use District Map of the City of Long Beach, as established and amended, is further amended by amending portions of Parts 16, 17 and 23 of said Map to rezone the subject parcels to the Globemaster Specific Plan (SP-3).

Section 2. Those portions of Part 16, 17 and 23 of said Map that are amended by this Ordinance are depicted on Exhibit "A" which is attached hereto and by this reference made a part of this ordinance and the official Use District Map of the City.

Section 3. All ordinances and parts of ordinances in conflict herewith are hereby repealed.

Section 4. The City Clerk shall certify to the passage of this ordinance by the City Council and cause it to be posted in three conspicuous places in the City of Long Beach, and it shall take effect on the thirty-first day after it is approved by the Mayor.

OFFICE OF THE CITY ATTORNEY  
CHARLES PARKIN, City Attorney  
411 West Ocean Boulevard, 9th Floor  
Long Beach, CA 90802-4664

OFFICE OF THE CITY ATTORNEY  
CHARLES PARKIN, City Attorney  
411 West Ocean Boulevard, 9th Floor  
Long Beach, CA 90802-4664

1  
2  
3  
4  
5  
6  
7  
8  
9  
10  
11  
12  
13  
14  
15  
16  
17  
18  
19  
20  
21  
22  
23  
24  
25  
26  
27  
28

I hereby certify that the foregoing ordinance was adopted by the City Council of the City of Long Beach at its meeting of \_\_\_\_\_, 2021, by the following vote:

Ayes: Councilmembers: \_\_\_\_\_

\_\_\_\_\_

\_\_\_\_\_

\_\_\_\_\_

\_\_\_\_\_

Noes: Councilmembers: \_\_\_\_\_

\_\_\_\_\_

\_\_\_\_\_

Absent: Councilmembers: \_\_\_\_\_

\_\_\_\_\_

\_\_\_\_\_

Recusal(s): Councilmembers: \_\_\_\_\_

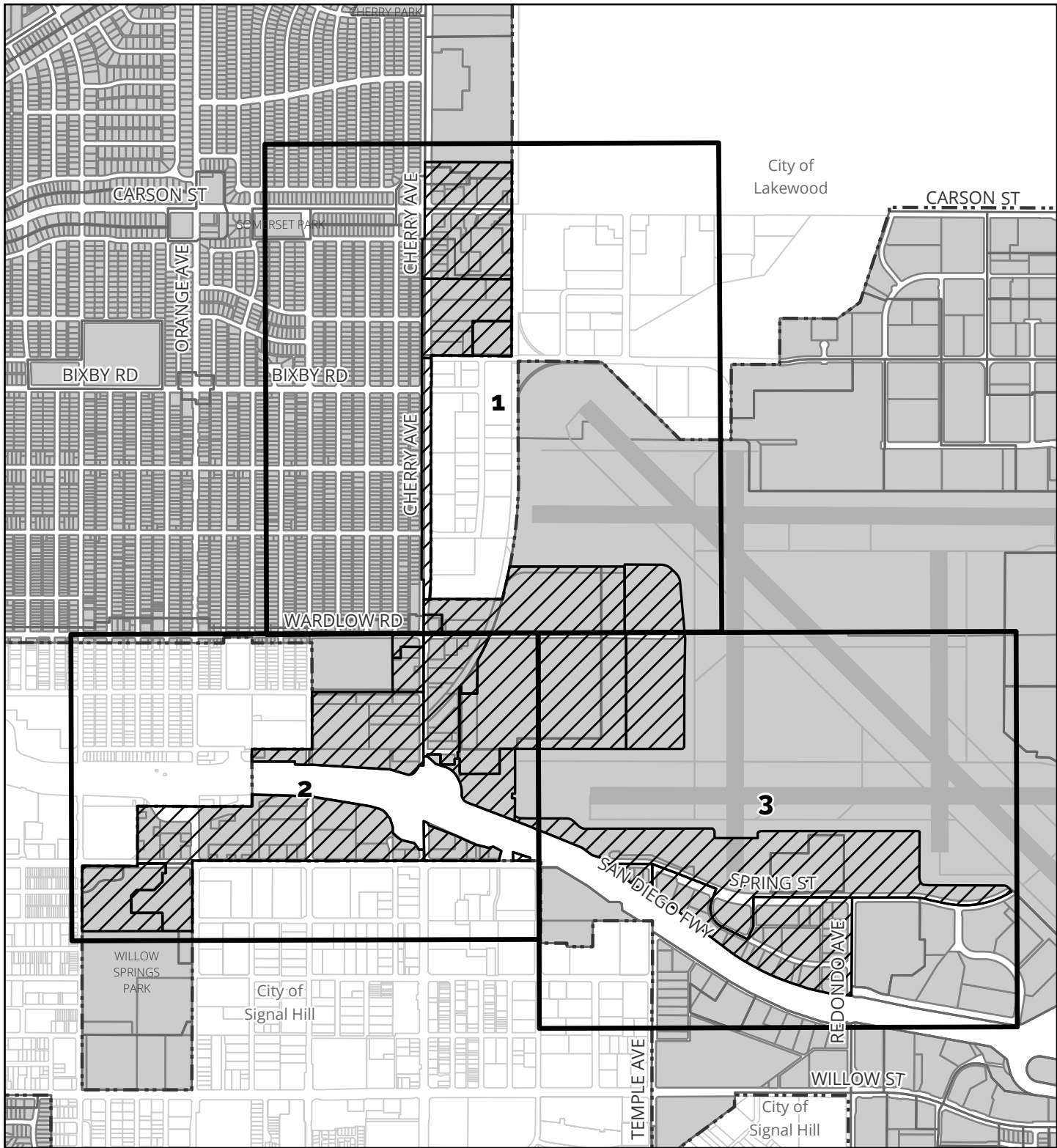
\_\_\_\_\_




\_\_\_\_\_

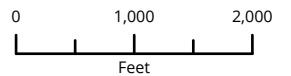
\_\_\_\_\_  
City Clerk

Approved: \_\_\_\_\_

\_\_\_\_\_  
Mayor



-  Area to be modified to SP-3: Globemaster Specific Plan
-  Page Number
-  City Boundary



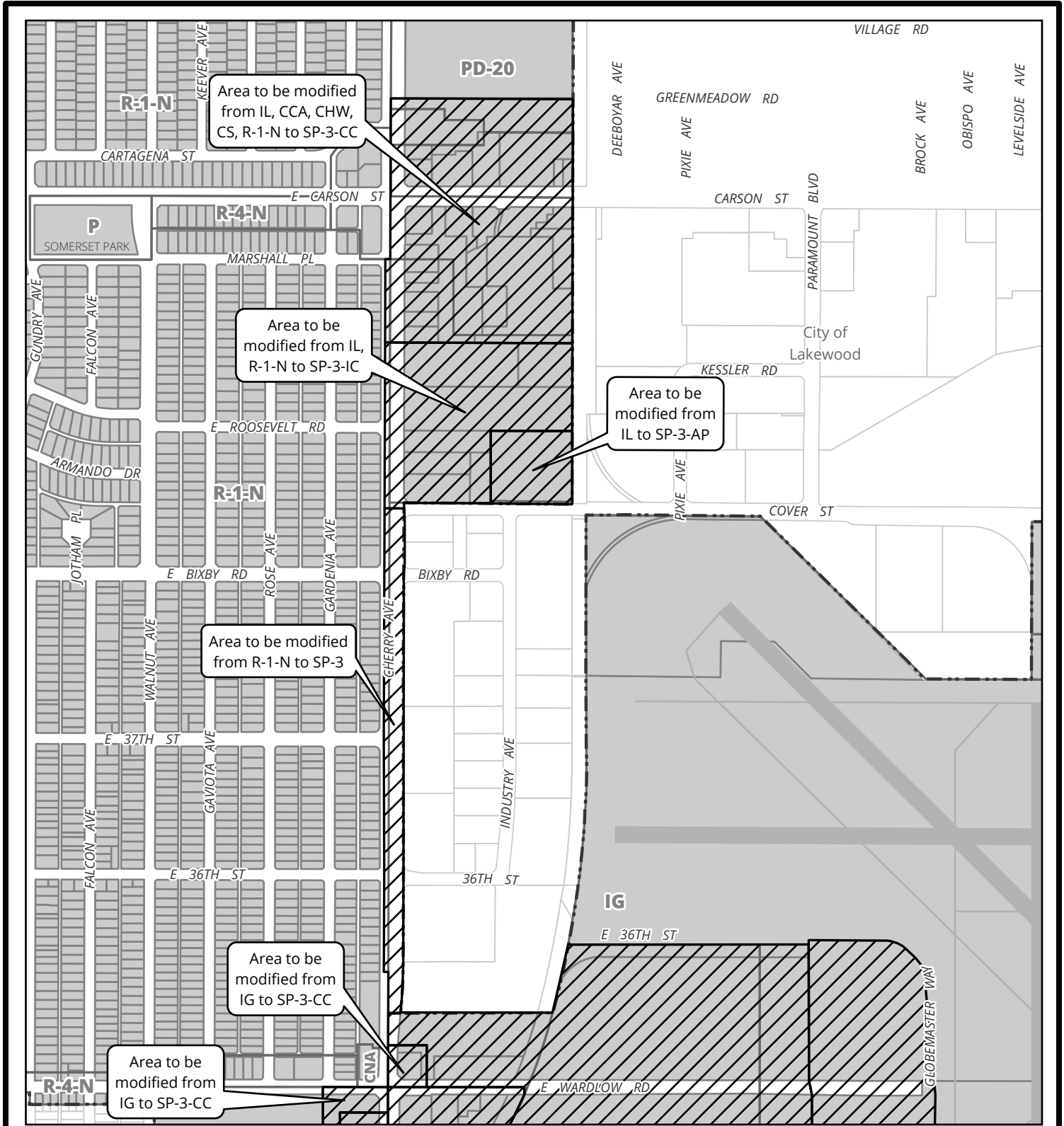
# Proposed Zone Changes

## Page: Overview

AMENDMENTS TO PORTIONS OF THE USE DISTRICT  
(ZONING MAP) MAP BOOK PAGES 16, 17, AND 23

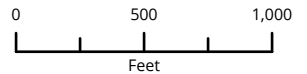
Rezoning Case  
1712-05  
(ZCHG17-012)





Area to be modified to SP-3: Globemaster Specific Plan

City Boundary



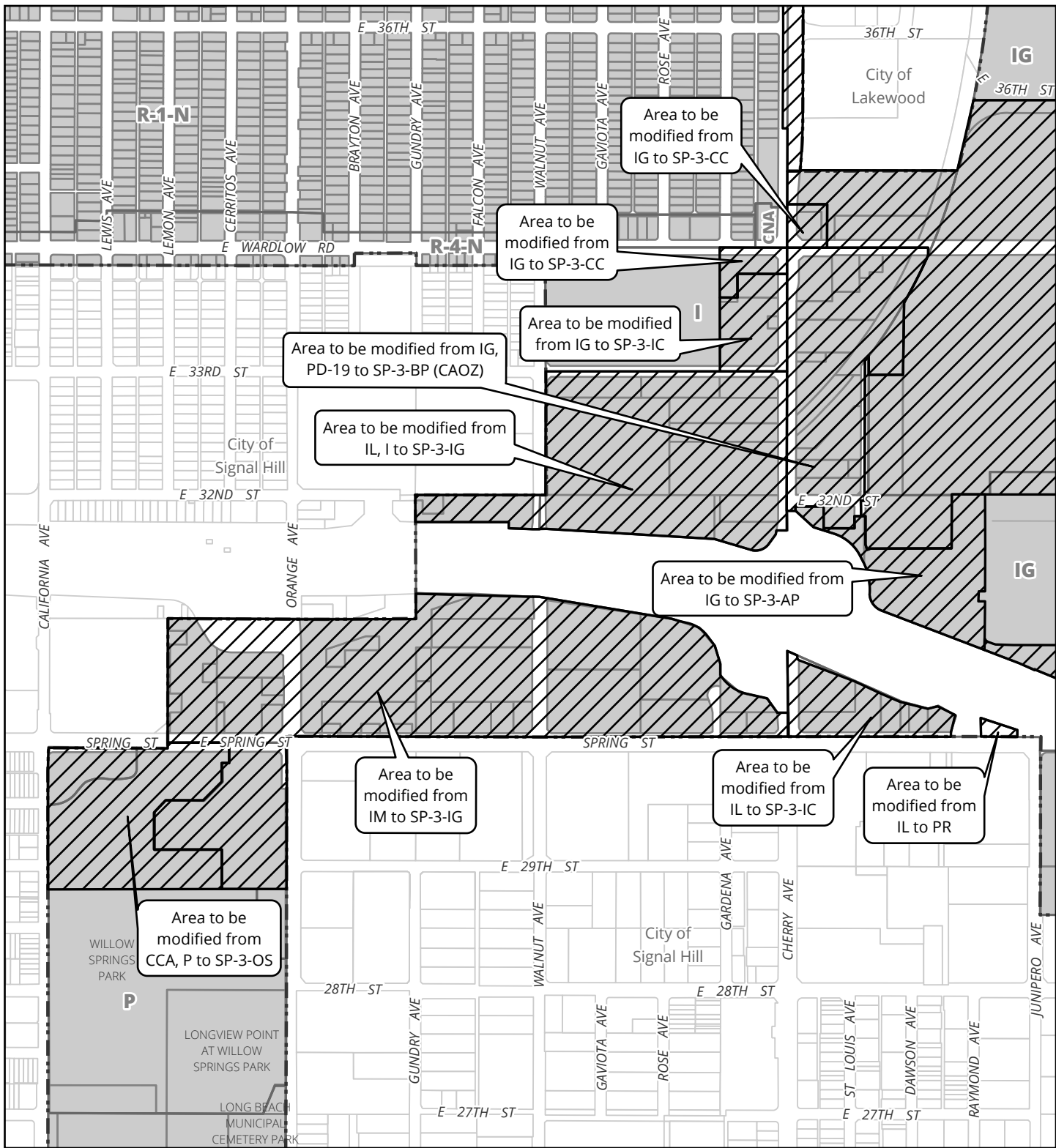
# Proposed Zone Changes


## Page: 1


AMENDMENTS TO PORTIONS OF THE USE DISTRICT  
(ZONING MAP) MAP BOOK PAGES 16, 17, AND 23

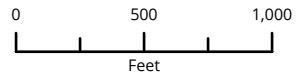
Rezoning Case  
1712-05  
(ZCHG17-012)





 Area to be modified to SP-3: Globemaster Specific Plan

 City Boundary



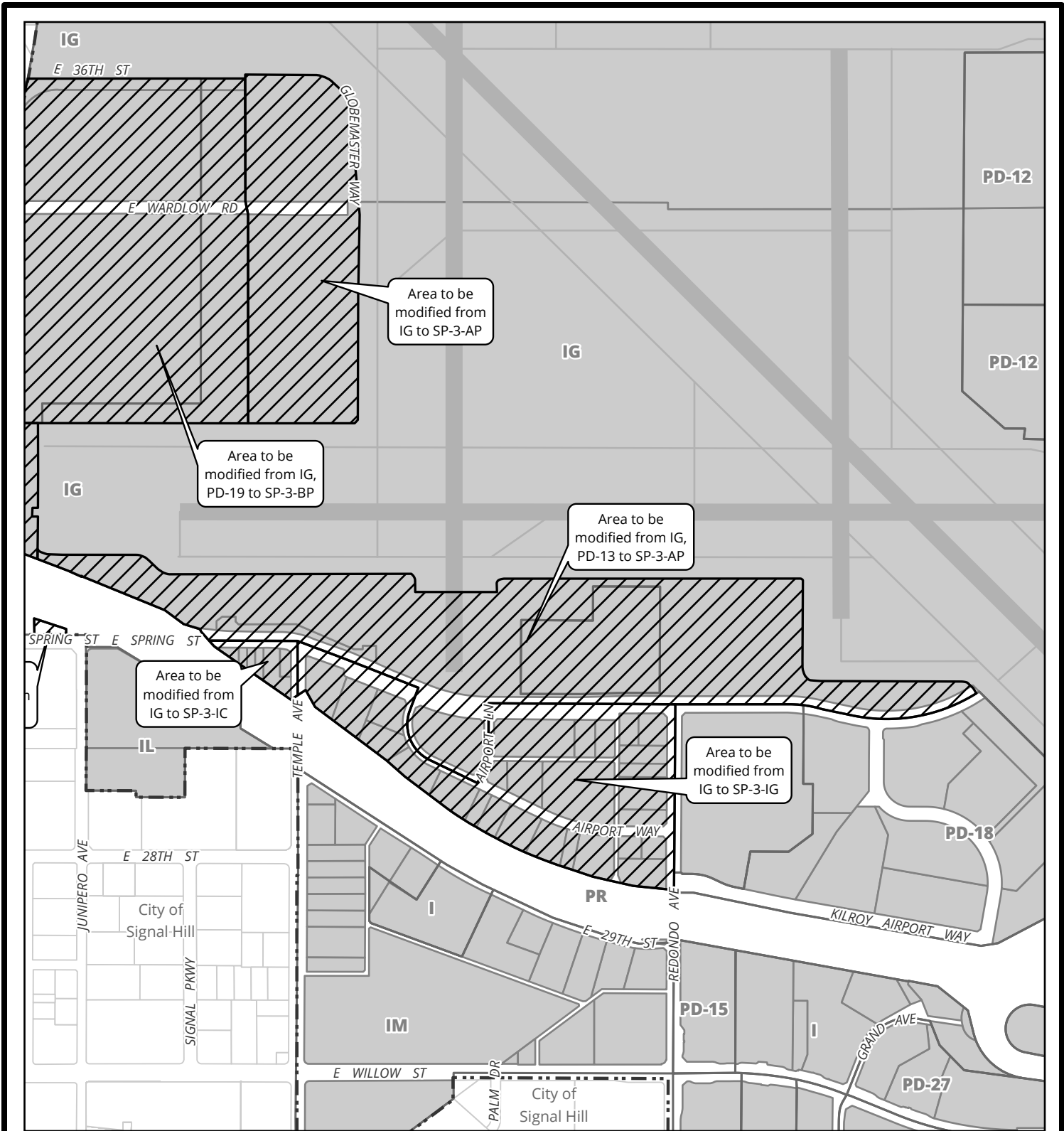
# Proposed Zone Changes


## Page: 2

AMENDMENTS TO PORTIONS OF THE USE DISTRICT  
(ZONING MAP) MAP BOOK PAGES 16, 17, AND 23

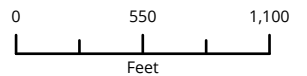
Rezoning Case  
1712-05  
(ZCHG17-012)





 Area to be modified to SP-3: Globemaster Specific Plan

 City Boundary



# Proposed Zone Changes

## Page: 3

AMENDMENTS TO PORTIONS OF THE USE DISTRICT  
(ZONING MAP) MAP BOOK PAGES 16, 17, AND 23

Rezoning Case  
1712-05  
(ZCHG17-012)

