



CITY OF LONG BEACH

POLICE DEPARTMENT

R-17

400 WEST BROADWAY • LONG BEACH • CALIFORNIA 90802 • (562) 570-7260 • FAX (562) 570-7114

Jim McDonnell
Chief of Police

October 11, 2011

HONORABLE MAYOR AND CITY COUNCIL
City of Long Beach
California

RECOMMENDATION:

Receive and file the application of Forty Niner Shops, Incorporated, dba Outpost Grill, for an original Alcoholic Beverage Control license, at 1250 North Bellflower Boulevard Building OP. (District 3)

DISCUSSION

It is City Council policy to review applications for Alcoholic Beverage Control licenses to determine if a basis for protest against the issuance of the license exists. The attached application lists the possible bases for protest.

TIMING CONSIDERATIONS

City Council response is due to the Department of Alcoholic Beverage Control by October 12, 2011. Accordingly, City Council action is required at the October 11, 2011 City Council meeting.


FISCAL IMPACT

None.

SUGGESTED ACTION:

Approve recommendation.

Respectfully submitted,



JIM McDONNELL
CHIEF OF POLICE

APPROVED:



PATRICK H. WEST
CITY MANAGER

JM:DBS:dbs

ADMINISTRATION BUREAU
(562) 570-5830
FAX (562) 570-5833

INVESTIGATIONS BUREAU
(562) 570-7350
FAX (562) 570-7175

PATROL BUREAU
(562) 570-7214
FAX (562) 570-7058

SUPPORT BUREAU
(562) 570-7342
FAX (562) 570-6018

HONORABLE MAYOR AND CITY COUNCIL
October 11, 2011

Council District: 3

Applicant: Forty Niner Shops, Incorporated
DBA: Outpost Grill
Address: 1250 North Bellflower Boulevard Building OP

Type of Application: An original application for an On-Sale Beer and Wine for bonafide eating place license.

Bases for possible protest: Over concentration.
School within 600 feet. (On Campus)

PUBLIC CONVENIENCE DETERMINATION: A determination by the City of public convenience and necessity **is not** required for this application.

Census Tract: 5746.01

Boundaries: Atherton Street to the North
7th Street to the South
Palo Verde Avenue/State University Drive/East Campus to the East
Whaley Park/Bellflower Boulevard/State University to the West

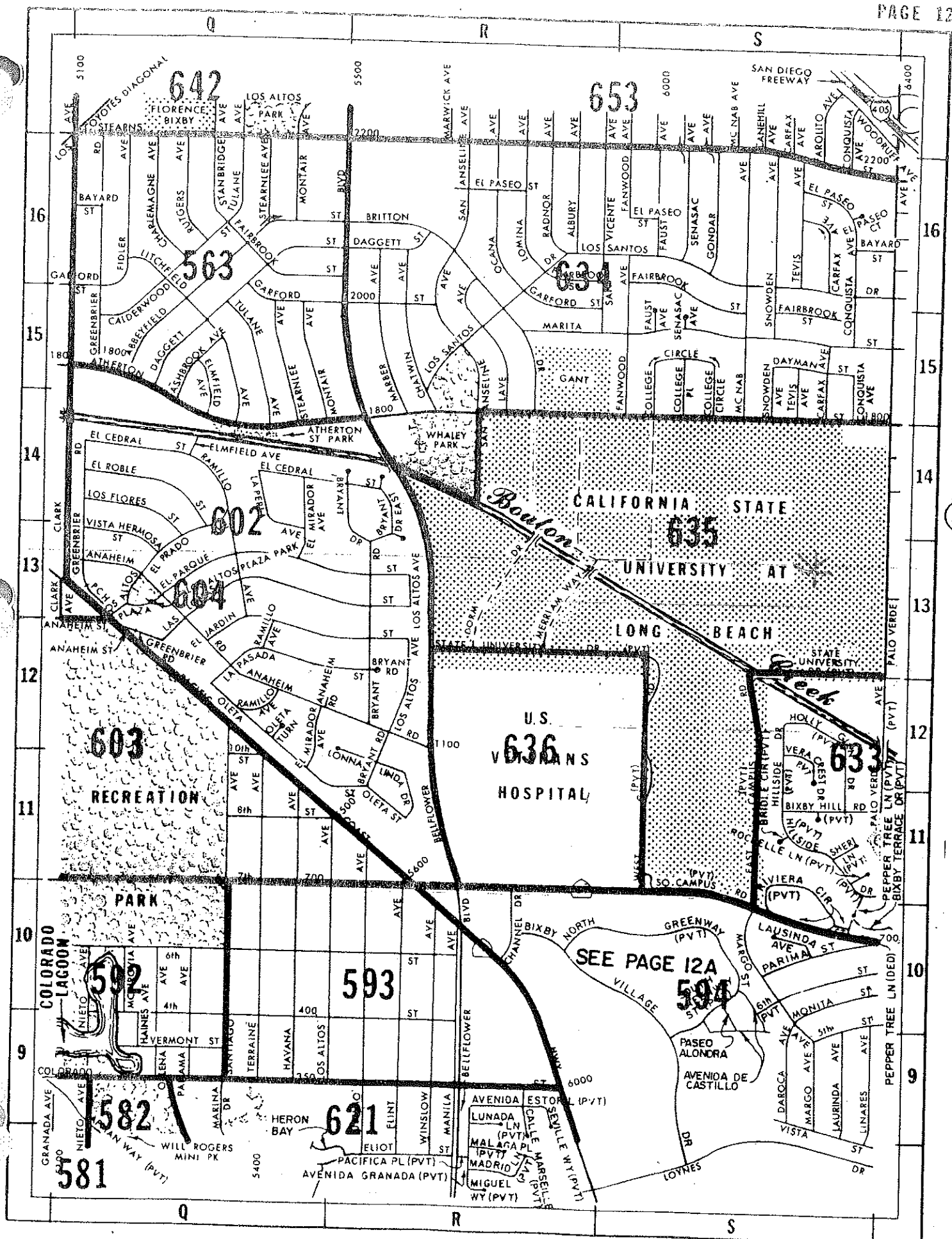
Number of licenses allowed: 2
Number of licenses existing: 3

Police Reporting District: 635

Boundaries: Atherton Street to the North
7th Street to the South
Palo Verde Avenue/State University Drive/East Campus to the East
Whaley Park/Bellflower Boulevard/State University to the West

Reported crimes in this district for ABC purposes are 70. Crime in a reporting district must be at least 177 to qualify for a high crime protest.

Type of business: A restaurant.
Last day to request conditions and protest: October 12, 2011



CALIFORNIA STATE
UNIVERSITY AT
LONG BEACH

U.S.
VETERANS
HOSPITAL

SEE PAGE 12A

COLORADO
LAGOON

WHALEY
PARK

RECREATION

PARK

GREENWAY (PVT)

PASEO ALONDRÁ
AVENIDA DE CASTILLO

HERON BAY
621

WILL ROGERS
MINI PK

581

582

593

594

563

602

604

603

642

653

631

635

633

AVENIDA ESTORIL (PVT)
LUNADA LN (PVT)
MALAGA PL (PVT)
MADRID (PVT)
MIGUEL WY (PVT)

LAUSINDA AVE
PARIMA ST

MONITA AVE
MARGO AVE

LAINRES AVE
LINARES ST

VISTA DR

LOYES DR

PEPPER TREE LN (DED)

BIXBY TERRACE DR (PVT)

PEPPER TREE LN (PVT)

SHERRILL LN (PVT)

HILLSIDE DR (PVT)

BIXBY HILL RD (PVT)

VERA CREST RD (PVT)

HOLLY (PVT)

TRVTTI (PVT)

EAST CAMPUS RD (PVT)

ROCKELLE LN (PVT)

WIERA (PVT)

LAUSINDA AVE (PVT)

PARIMA ST (PVT)

MONITA AVE (PVT)

MARGO AVE (PVT)

LAINRES AVE (PVT)

LINARES ST (PVT)

VISTA DR (PVT)

LOYES DR (PVT)

PEPPER TREE LN (DED) (PVT)

BIXBY TERRACE DR (PVT) (PVT)

PEPPER TREE LN (PVT) (PVT)

SHERRILL LN (PVT) (PVT)

HILLSIDE DR (PVT) (PVT)

BIXBY HILL RD (PVT) (PVT)

VERA CREST RD (PVT) (PVT)

HOLLY (PVT) (PVT)

TRVTTI (PVT) (PVT)

EAST CAMPUS RD (PVT) (PVT)

ROCKELLE LN (PVT) (PVT)

WIERA (PVT) (PVT)

LAUSINDA AVE (PVT) (PVT)

PARIMA ST (PVT) (PVT)

MONITA AVE (PVT) (PVT)

MARGO AVE (PVT) (PVT)

LAINRES AVE (PVT) (PVT)

LINARES ST (PVT) (PVT)

VISTA DR (PVT) (PVT)

LOYES DR (PVT) (PVT)

PEPPER TREE LN (DED) (PVT) (PVT)

BIXBY TERRACE DR (PVT) (PVT) (PVT)

PEPPER TREE LN (PVT) (PVT) (PVT)

SHERRILL LN (PVT) (PVT) (PVT)

HILLSIDE DR (PVT) (PVT) (PVT)

BIXBY HILL RD (PVT) (PVT) (PVT)

VERA CREST RD (PVT) (PVT) (PVT)

HOLLY (PVT) (PVT) (PVT)

TRVTTI (PVT) (PVT) (PVT)

EAST CAMPUS RD (PVT) (PVT) (PVT)

ROCKELLE LN (PVT) (PVT) (PVT)

WIERA (PVT) (PVT) (PVT)

LAUSINDA AVE (PVT) (PVT) (PVT)

PARIMA ST (PVT) (PVT) (PVT)

MONITA AVE (PVT) (PVT) (PVT)

MARGO AVE (PVT) (PVT) (PVT)

LAINRES AVE (PVT) (PVT) (PVT)

LINARES ST (PVT) (PVT) (PVT)

VISTA DR (PVT) (PVT) (PVT)

LOYES DR (PVT) (PVT) (PVT)

PEPPER TREE LN (DED) (PVT) (PVT) (PVT)

BIXBY TERRACE DR (PVT) (PVT) (PVT) (PVT)

PEPPER TREE LN (PVT) (PVT) (PVT) (PVT)

SHERRILL LN (PVT) (PVT) (PVT) (PVT)

HILLSIDE DR (PVT) (PVT) (PVT) (PVT)

BIXBY HILL RD (PVT) (PVT) (PVT) (PVT)

VERA CREST RD (PVT) (PVT) (PVT) (PVT)

HOLLY (PVT) (PVT) (PVT) (PVT)

TRVTTI (PVT) (PVT) (PVT) (PVT)

EAST CAMPUS RD (PVT) (PVT) (PVT) (PVT)

ROCKELLE LN (PVT) (PVT) (PVT) (PVT)

WIERA (PVT) (PVT) (PVT) (PVT)

LAUSINDA AVE (PVT) (PVT) (PVT) (PVT)

PARIMA ST (PVT) (PVT) (PVT) (PVT)

MONITA AVE (PVT) (PVT) (PVT) (PVT)

MARGO AVE (PVT) (PVT) (PVT) (PVT)

LAINRES AVE (PVT) (PVT) (PVT) (PVT)

LINARES ST (PVT) (PVT) (PVT) (PVT)

VISTA DR (PVT) (PVT) (PVT) (PVT)

LOYES DR (PVT) (PVT) (PVT) (PVT)

PEPPER TREE LN (DED) (PVT) (PVT) (PVT) (PVT)

BIXBY TERRACE DR (PVT) (PVT) (PVT) (PVT) (PVT)

PEPPER TREE LN (PVT) (PVT) (PVT) (PVT) (PVT)

SHERRILL LN (PVT) (PVT) (PVT) (PVT) (PVT)

HILLSIDE DR (PVT) (PVT) (PVT) (PVT) (PVT)

BIXBY HILL RD (PVT) (PVT) (PVT) (PVT) (PVT)

VERA CREST RD (PVT) (PVT) (PVT) (PVT) (PVT)

HOLLY (PVT) (PVT) (PVT) (PVT) (PVT)

TRVTTI (PVT) (PVT) (PVT) (PVT) (PVT)

EAST CAMPUS RD (PVT) (PVT) (PVT) (PVT) (PVT)

ROCKELLE LN (PVT) (PVT) (PVT) (PVT) (PVT)

WIERA (PVT) (PVT) (PVT) (PVT) (PVT)

LAUSINDA AVE (PVT) (PVT) (PVT) (PVT) (PVT)

PARIMA ST (PVT) (PVT) (PVT) (PVT) (PVT)

MONITA AVE (PVT) (PVT) (PVT) (PVT) (PVT)

MARGO AVE (PVT) (PVT) (PVT) (PVT) (PVT)

LAINRES AVE (PVT) (PVT) (PVT) (PVT) (PVT)

LINARES ST (PVT) (PVT) (PVT) (PVT) (PVT)

VISTA DR (PVT) (PVT) (PVT) (PVT) (PVT)

LOYES DR (PVT) (PVT) (PVT) (PVT) (PVT)

PEPPER TREE LN (DED) (PVT) (PVT) (PVT) (PVT) (PVT)

BIXBY TERRACE DR (PVT) (PVT) (PVT) (PVT) (PVT) (PVT)

PEPPER TREE LN (PVT) (PVT) (PVT) (PVT) (PVT) (PVT)

SHERRILL LN (PVT) (PVT) (PVT) (PVT) (PVT) (PVT)

HILLSIDE DR (PVT) (PVT) (PVT) (PVT) (PVT) (PVT)

BIXBY HILL RD (PVT) (PVT) (PVT) (PVT) (PVT) (PVT)

VERA CREST RD (PVT) (PVT) (PVT) (PVT) (PVT) (PVT)

HOLLY (PVT) (PVT) (PVT) (PVT) (PVT) (PVT)

TRVTTI (PVT) (PVT) (PVT) (PVT) (PVT) (PVT)

EAST CAMPUS RD (PVT) (PVT) (PVT) (PVT) (PVT) (PVT)

ROCKELLE LN (PVT) (PVT) (PVT) (PVT) (PVT) (PVT)

WIERA (PVT) (PVT) (PVT) (PVT) (PVT) (PVT)

LAUSINDA AVE (PVT) (PVT) (PVT) (PVT) (PVT) (PVT)

PARIMA ST (PVT) (PVT) (PVT) (PVT) (PVT) (PVT)

MONITA AVE (PVT) (PVT) (PVT) (PVT) (PVT) (PVT)

MARGO AVE (PVT) (PVT) (PVT) (PVT) (PVT) (PVT)

LAINRES AVE (PVT) (PVT) (PVT) (PVT) (PVT) (PVT)

LINARES ST (PVT) (PVT) (PVT) (PVT) (PVT) (PVT)

VISTA DR (PVT) (PVT) (PVT) (PVT) (PVT) (PVT)

LOYES DR (PVT) (PVT) (PVT) (PVT) (PVT) (PVT)

PEPPER TREE LN (DED) (PVT) (PVT) (PVT) (PVT) (PVT) (PVT)

BIXBY TERRACE DR (PVT) (PVT) (PVT) (PVT) (PVT) (PVT) (PVT)

PEPPER TREE LN (PVT) (PVT) (PVT) (PVT) (PVT) (PVT) (PVT)

SHERRILL LN (PVT) (PVT) (PVT) (PVT) (PVT) (PVT) (PVT)

HILLSIDE DR (PVT) (PVT) (PVT) (PVT) (PVT) (PVT) (PVT)

BIXBY HILL RD (PVT) (PVT) (PVT) (PVT) (PVT) (PVT) (PVT)

VERA CREST RD (PVT) (PVT) (PVT) (PVT) (PVT) (PVT) (PVT)

HOLLY (PVT) (PVT) (PVT) (PVT) (PVT) (PVT) (PVT)

TRVTTI (PVT) (PVT) (PVT) (PVT) (PVT) (PVT) (PVT)

EAST CAMPUS RD (PVT) (PVT) (PVT) (PVT) (PVT) (PVT) (PVT)

ROCKELLE LN (PVT) (PVT) (PVT) (PVT) (PVT) (PVT) (PVT)

WIERA (PVT) (PVT) (PVT) (PVT) (PVT) (PVT) (PVT)

LAUSINDA AVE (PVT) (PVT) (PVT) (PVT) (PVT) (PVT) (PVT)

PARIMA ST (PVT) (PVT) (PVT) (PVT) (PVT) (PVT) (PVT)

MONITA AVE (PVT) (PVT) (PVT) (PVT) (PVT) (PVT) (PVT)

MARGO AVE (PVT) (PVT) (PVT) (PVT) (PVT) (PVT) (PVT)

LAINRES AVE (PVT) (PVT) (PVT) (PVT) (PVT) (PVT) (PVT)

LINARES ST (PVT) (PVT) (PVT) (PVT) (PVT) (PVT) (PVT)

VISTA DR (PVT) (PVT) (PVT) (PVT) (PVT) (PVT) (PVT)

LOYES DR (PVT) (PVT) (PVT) (PVT) (PVT) (PVT) (PVT)

PEPPER TREE LN (DED) (PVT) (PVT) (PVT) (PVT) (PVT) (PVT) (PVT)

BIXBY TERRACE DR (PVT) (PVT) (PVT) (PVT) (PVT) (PVT) (PVT) (PVT)

PEPPER TREE LN (PVT) (PVT) (PVT) (PVT) (PVT) (PVT) (PVT) (PVT)

SHERRILL LN (PVT) (PVT) (PVT) (PVT) (PVT) (PVT) (PVT) (PVT)

HILLSIDE DR (PVT) (PVT) (PVT) (PVT) (PVT) (PVT) (PVT) (PVT)

BIXBY HILL RD (PVT) (PVT) (PVT) (PVT) (PVT) (PVT) (PVT) (PVT)

VERA CREST RD (PVT) (PVT) (PVT) (PVT) (PVT) (PVT) (PVT) (PVT)

HOLLY (PVT) (PVT) (PVT) (PVT) (PVT) (PVT) (PVT) (PVT)

TRVTTI (PVT) (PVT) (PVT) (PVT) (PVT) (PVT) (PVT) (PVT)

EAST CAMPUS RD (PVT) (PVT) (PVT) (PVT) (PVT) (PVT) (PVT) (PVT)

ROCKELLE LN (PVT) (PVT) (PVT) (PVT) (PVT) (PVT) (PVT) (PVT)

WIERA (PVT) (PVT) (PVT) (PVT) (PVT) (PVT) (PVT) (PVT)

LAUSINDA AVE (PVT) (PVT) (PVT) (PVT) (PVT) (PVT) (PVT) (PVT)

PARIMA ST (PVT) (PVT) (PVT) (PVT) (PVT) (PVT) (PVT) (PVT)

MONITA AVE (PVT) (PVT) (PVT) (PVT) (PVT) (PVT) (PVT) (PVT)

MARGO AVE (PVT) (PVT) (PVT) (PVT) (PVT) (PVT) (PVT) (PVT)

LAINRES AVE (PVT) (PVT) (PVT) (PVT) (PVT) (PVT) (PVT) (PVT)

LINARES ST (PVT) (PVT) (PVT) (PVT) (PVT) (PVT) (PVT) (PVT)

VISTA DR (PVT) (PVT) (PVT) (PVT) (PVT) (PVT) (PVT) (PVT)

LOYES DR (PVT) (PVT) (PVT) (PVT) (PVT) (PVT) (PVT) (PVT)

PEPPER TREE LN (DED) (PVT) (PVT) (PVT) (PVT) (PVT) (PVT) (PVT) (PVT)

BIXBY TERRACE DR (PVT) (PVT) (PVT) (PVT) (PVT) (PVT) (PVT) (PVT) (PVT)

PEPPER TREE LN (PVT) (PVT) (PVT) (PVT) (PVT) (PVT) (PVT) (PVT) (PVT)

SHERRILL LN (PVT) (PVT) (PVT) (PVT) (PVT) (PVT) (PVT) (PVT) (PVT)

HILLSIDE DR (PVT) (PVT) (PVT) (PVT) (PVT) (PVT) (PVT) (PVT) (PVT)

BIXBY HILL RD (PVT) (PVT) (PVT) (PVT) (PVT) (PVT) (PVT) (PVT) (PVT)

VERA CREST RD (PVT) (PVT) (PVT) (PVT) (PVT) (PVT) (PVT) (PVT) (PVT)

HOLLY (PVT) (PVT) (PVT) (PVT) (PVT) (PVT) (PVT) (PVT) (PVT)

TRVTTI (PVT) (PVT) (PVT) (PVT) (PVT) (PVT) (PVT) (PVT) (PVT)

EAST CAMPUS RD (PVT) (PVT) (PVT) (PVT) (PVT) (PVT) (PVT) (PVT) (PVT)

ROCKELLE LN (PVT) (PVT) (PVT) (PVT) (PVT) (PVT) (PVT) (PVT) (PVT)

WIERA (PVT) (PVT) (PVT) (PVT) (PVT) (PVT) (PVT) (PVT) (PVT)

LAUSINDA AVE (PVT) (PVT) (PVT) (PVT) (PVT) (PVT) (PVT) (PVT) (PVT)

PARIMA ST (PVT) (PVT) (PVT) (PVT) (PVT) (PVT) (PVT) (PVT) (PVT)

MONITA AVE (PVT) (PVT) (PVT) (PVT) (PVT) (PVT) (PVT) (PVT) (PVT)


MARGO AVE (PVT) (PVT) (PVT) (PVT) (PVT) (PVT) (PVT) (PVT) (PVT)

LAINRES AVE (PVT) (PVT) (PVT) (PVT) (PVT) (PVT) (PVT) (PVT) (PVT)

LINARES ST (PVT) (PVT) (PVT) (PVT) (PVT) (PVT) (PVT) (PVT) (PVT)

VISTA DR (PVT) (PVT) (PVT) (PVT) (PVT) (PVT) (PVT) (PVT) (PVT)

LOYES DR (PVT) (PVT) (PVT) (



Date: October 11, 2011
To: File
From: Dana Smith, Detective, Vice Investigations Section
Subject: **OUTPOST GRILL, 1250 NORTH BELLFLOWER BOULEVARD BUILDING OP**

CALLS FOR SERVICE/ARRESTS AND INVESTIGATIONS (09/12/10-09/12/11)

None

ABC INSPECTIONS (past three years)

None

RESIDENCE WITHIN 100 FEET

None

CHURCHES, SCHOOLS, PARKS, HOSPITALS AND PLAYGROUNDS WITHIN 600 FEET

California State University of Long Beach

DBS:dbs
cfs.memo