






LONG BEACH MEDICAL MARIJUANA ORDINANCE MAP






Revised December 8, 2015

LEGEND

FACILITIES

-  Elementary/Middle School
-  High School
-  Park
-  Library
-  Child Care Facility (non residential)




BUFFER AREAS

-  1000 ft Buffer (Elem/Middle School)
-  1500 ft Buffer (High School)
-  1000 ft Buffer (Parks)
-  1000 ft Buffer (Library)
-  1000 ft Buffer (Child Care - non residential)

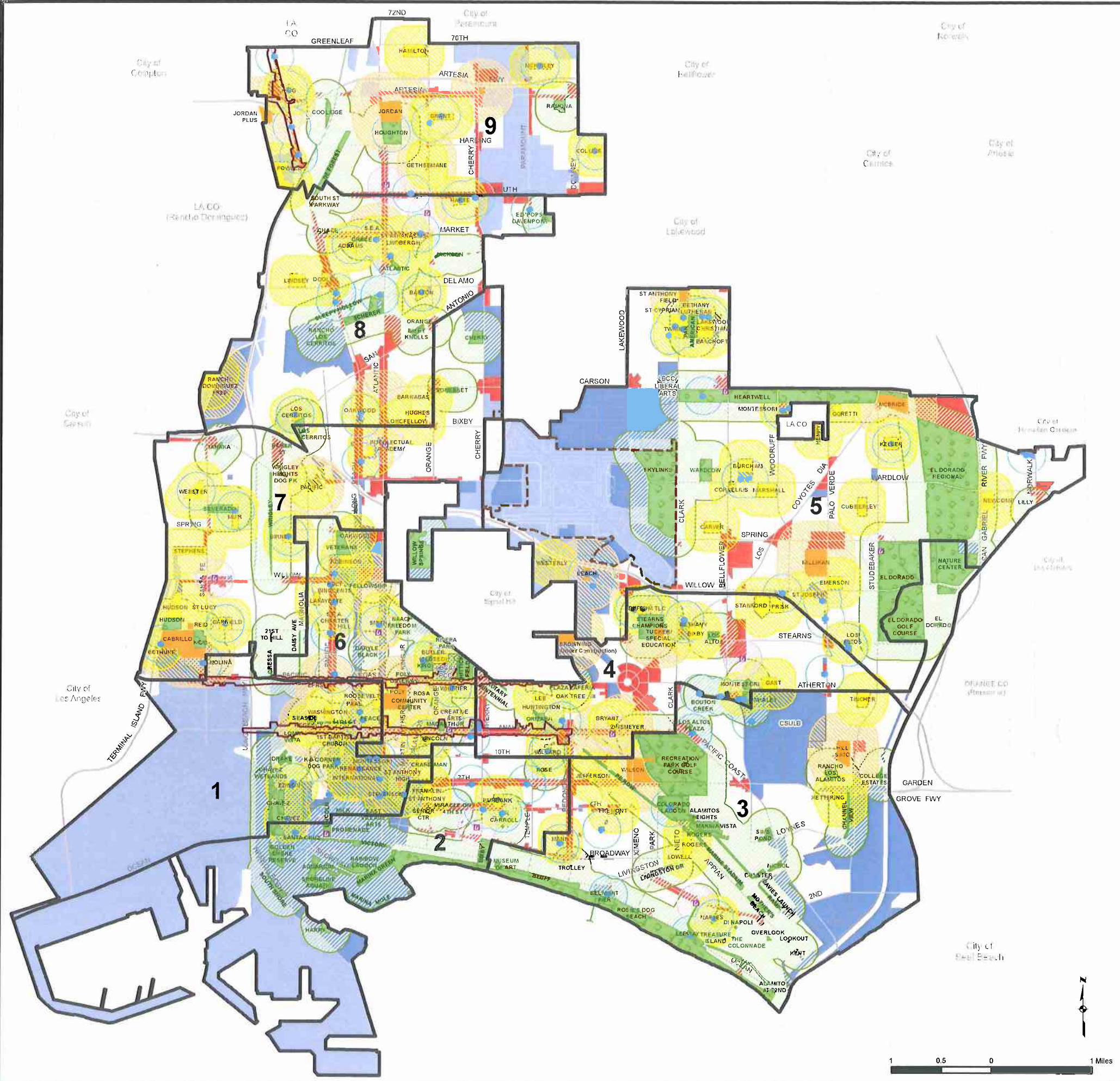
Human Trafficking Corridors



ZONING DISTRICTS

-  Commercial
-  Industrial
-  Other Zoning (Institutional, Planned Development-residential specific Planned Development areas were removed)

AIRPORT PROPERTY






T:\2014_Development\CityPlanning\Map\Map_Marijuana_Ordinance_Map_Airports_Collection_HYD_Rev_2015.dwg

LONG BEACH MEDICAL MARIJUANA ORDINANCE MAP






Revised December 8, 2015

LEGEND

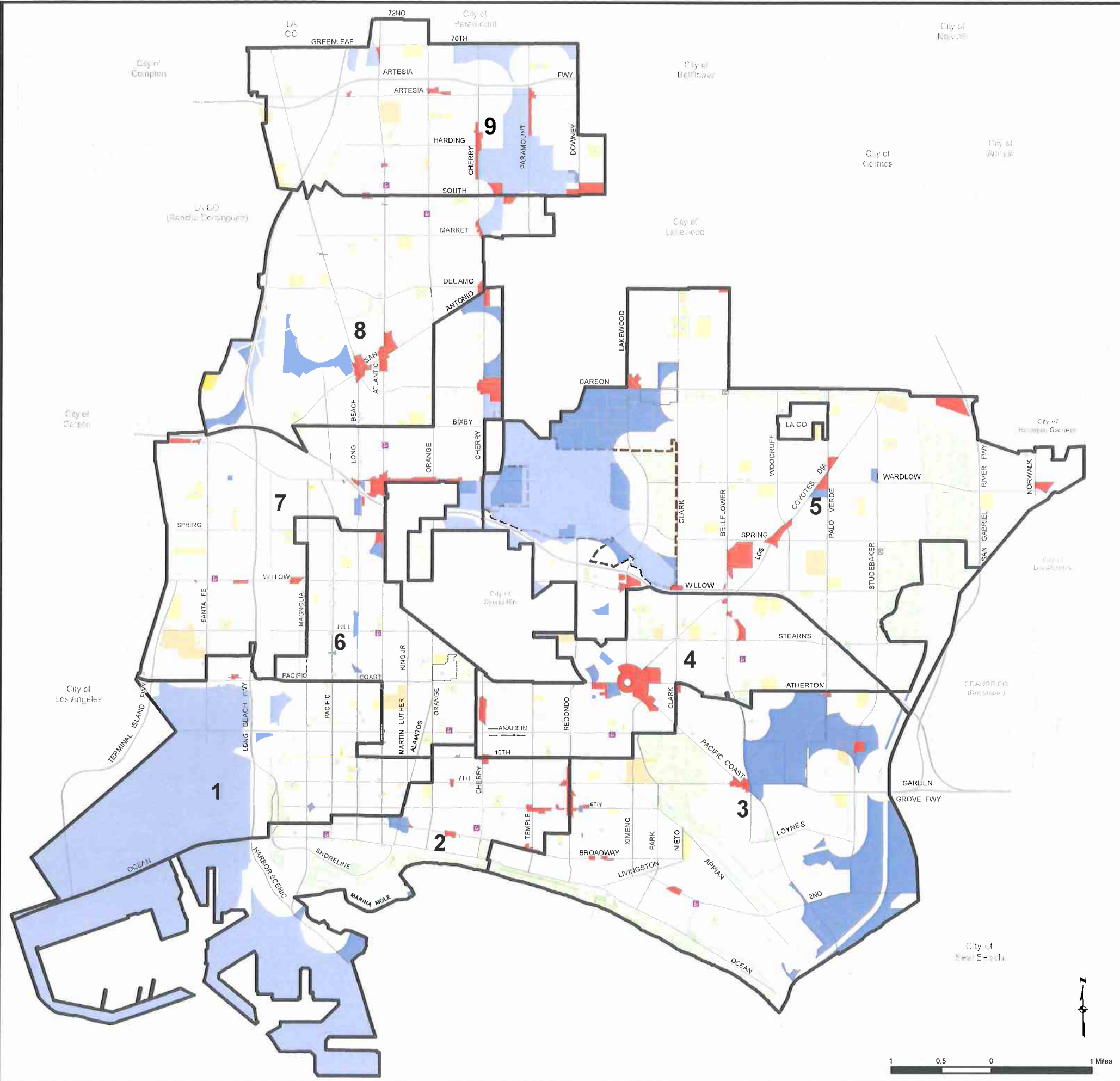
ELIGIBLE ZONING DISTRICTS AREAS

-  Commercial
-  Industrial
-  Other Zoning (Institutional, Planned Development - residential specific Planned Development areas were removed)

FACILITIES

-  Elementary/Middle School
-  High School
-  Park
-  Library
-  Child Care Facility (non residential)

AIRPORT PROPERTY








LONG BEACH MEDICAL MARIJUANA ORDINANCE MAP COUNCIL DISTRICT 1






Revised November 16, 2015

LEGEND




FACILITIES

-  Elementary/Middle School
-  High School
-  Park
-  Library
-  Child Care Facility (non residential)

BUFFER AREAS

-  1000 ft Buffer (Elem/Middle School)
-  1500 ft Buffer (High School)
-  1000 ft Buffer (Parks)
-  1000 ft Buffer (Library)
-  1000 ft Buffer (Child Care - non residential)

ZONING DISTRICTS

-  Commercial
-  Industrial
-  Other Zoning (Institutional, Planned Development - residential specific Planned Development areas were removed)

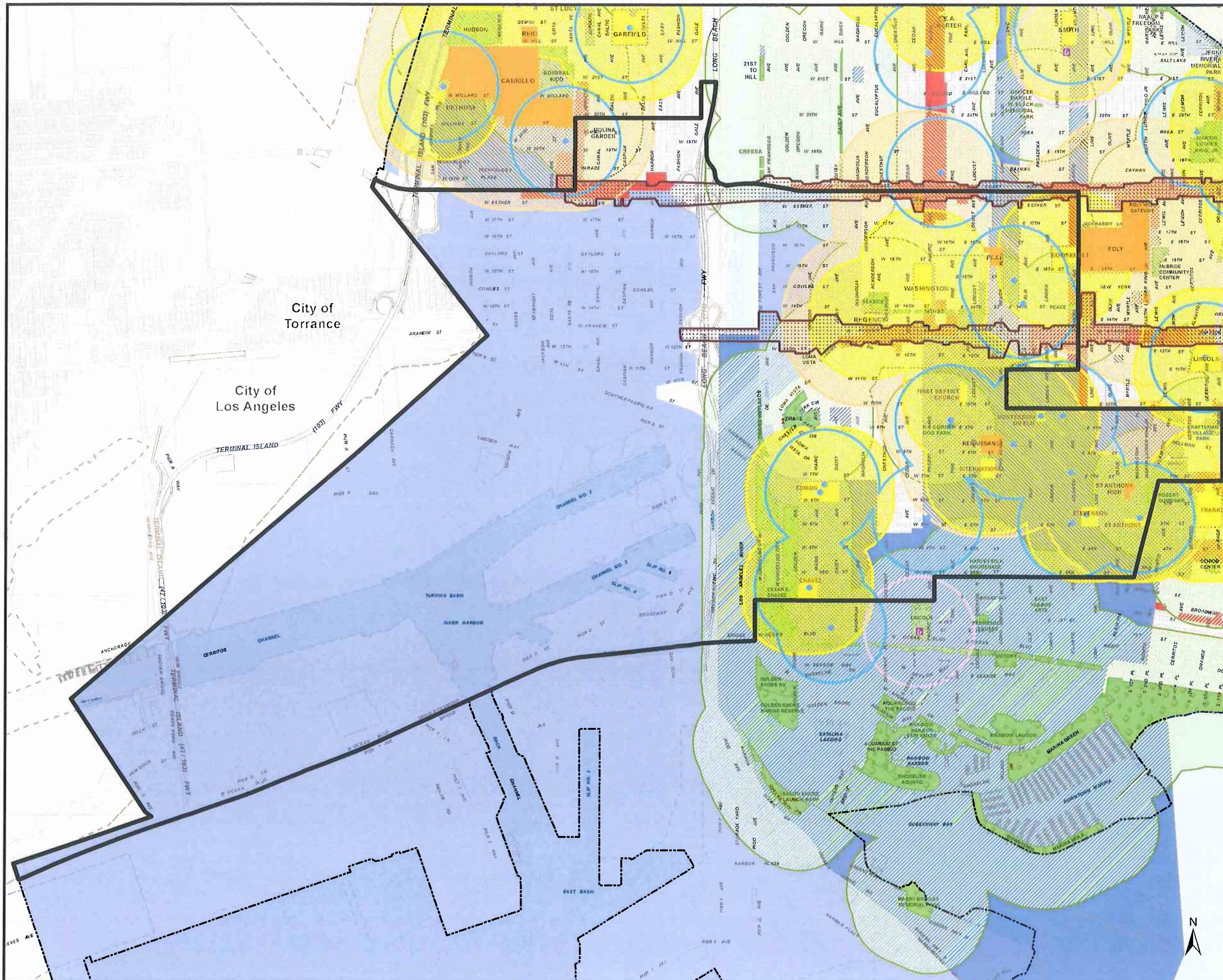
HUMAN TRAFFICKING CORRIDORS



AIRPORT PROPERTY



1,000 500 0 1,000 Feet



LONG BEACH MEDICAL MARIJUANA ORDINANCE MAP COUNCIL DISTRICT 1

Revised November 16, 2015

LEGEND

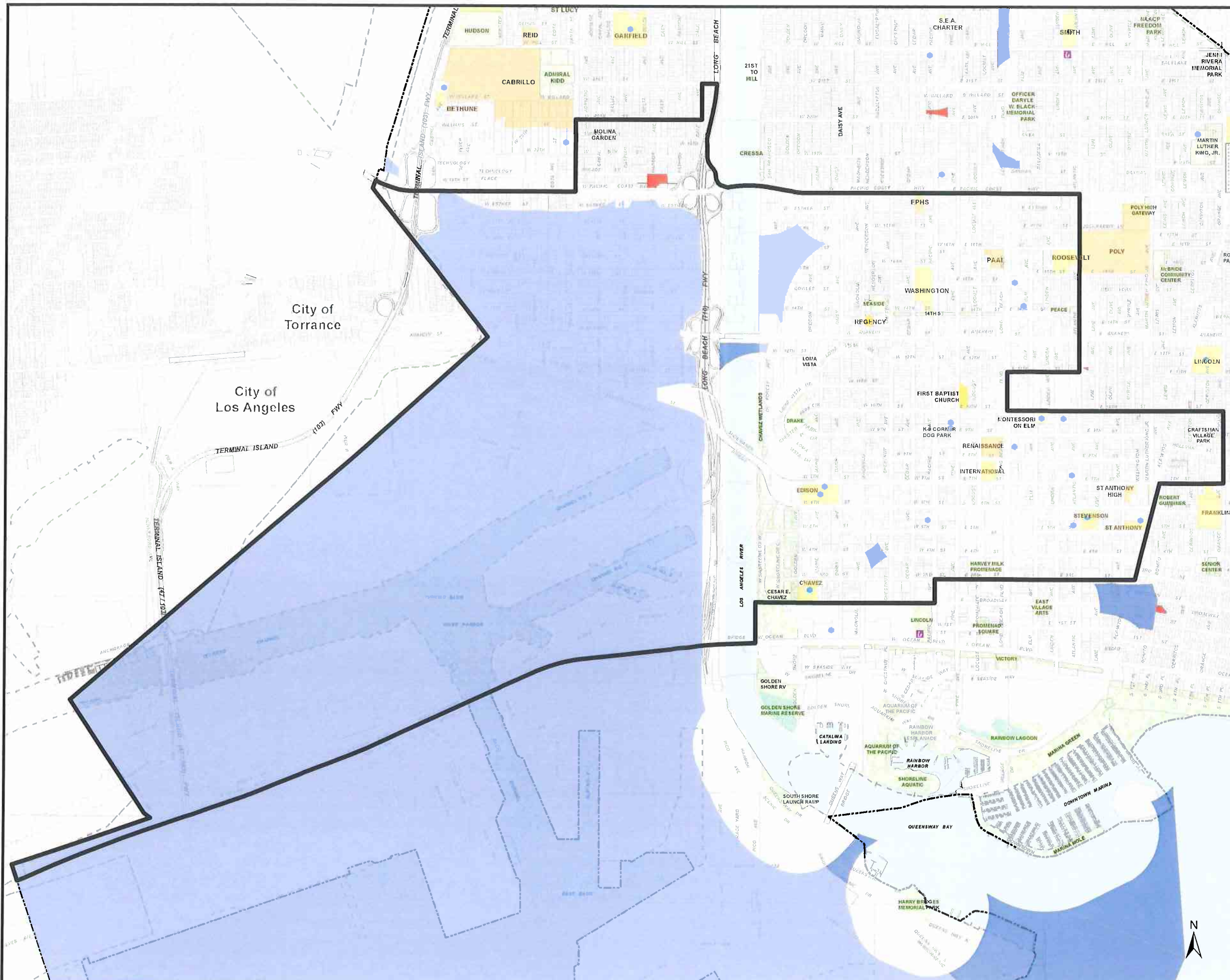
ELIGIBLE ZONING DISTRICTS AREAS

- Commercial
- Industrial
- Other Zoning (Institutional, Planned Development - residential specific Planned Development areas were removed)

FACILITIES

- Elementary/Middle School
- High School
- Park
- Library
- Child Care Facility (non residential)

AIRPORT PROPERTY








1,000 500 0 1,000 Feet

LONG BEACH MEDICAL MARIJUANA ORDINANCE MAP COUNCIL DISTRICT 2






Revised November 16, 2015

LEGEND




FACILITIES

-  Elementary/Middle School
-  High School
-  Park
-  Library
-  Child Care Facility (non residential)

BUFFER AREAS

-  1000 ft Buffer (Elem/Middle School)
-  1500 ft Buffer (High School)
-  1000 ft Buffer (Parks)
-  1000 ft Buffer (Library)
-  1000 ft Buffer (Child Care - non residential)

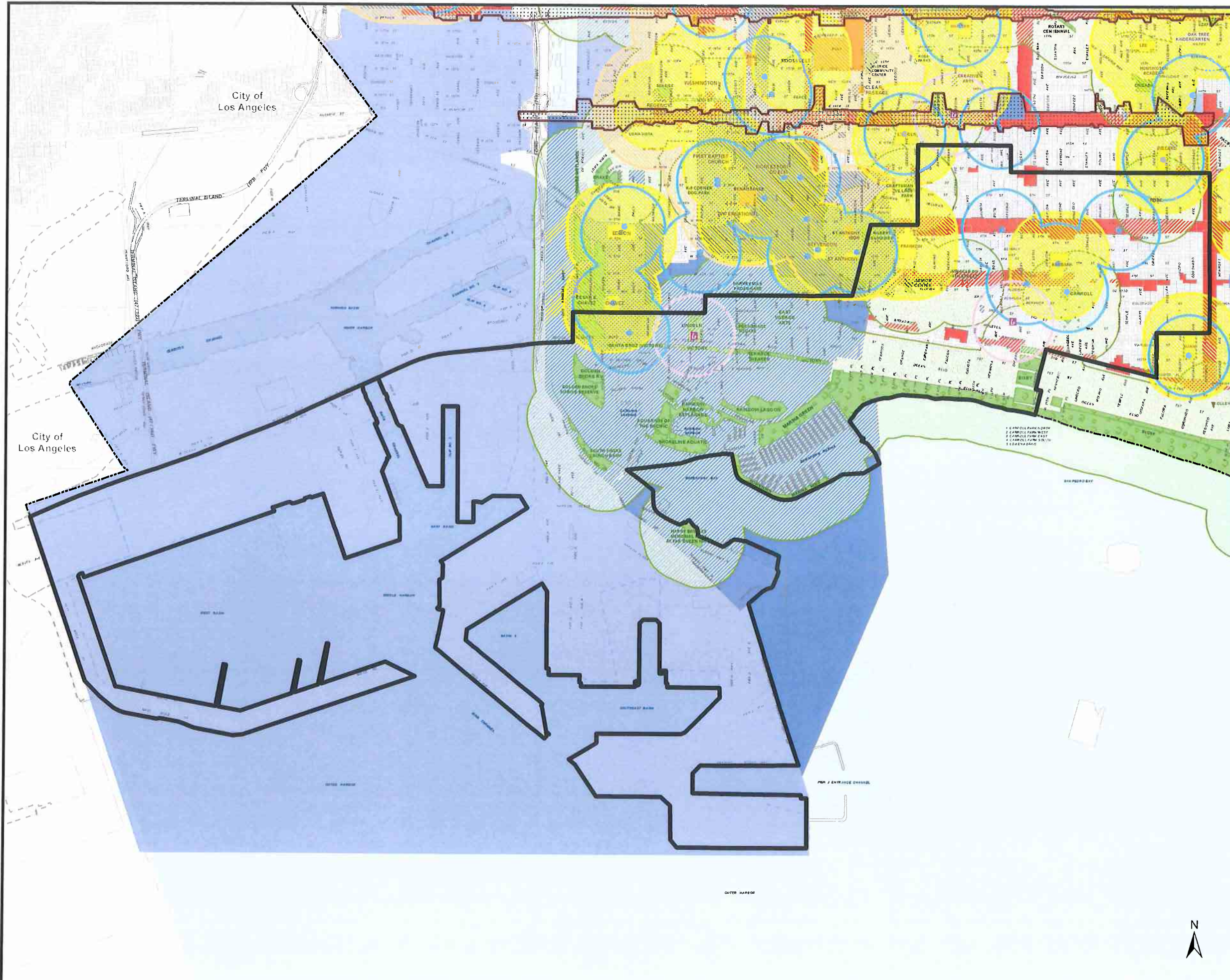
ZONING DISTRICTS

-  Commercial
-  Industrial
-  Other Zoning (Institutional, Planned Development - residential specific Planned Development areas were removed)

HUMAN TRAFFICKING CORRIDORS



AIRPORT PROPERTY



1,000 500 0 1,000 Feet

LONG BEACH MEDICAL MARIJUANA ORDINANCE MAP COUNCIL DISTRICT 2

Revised November 16, 2015

LEGEND

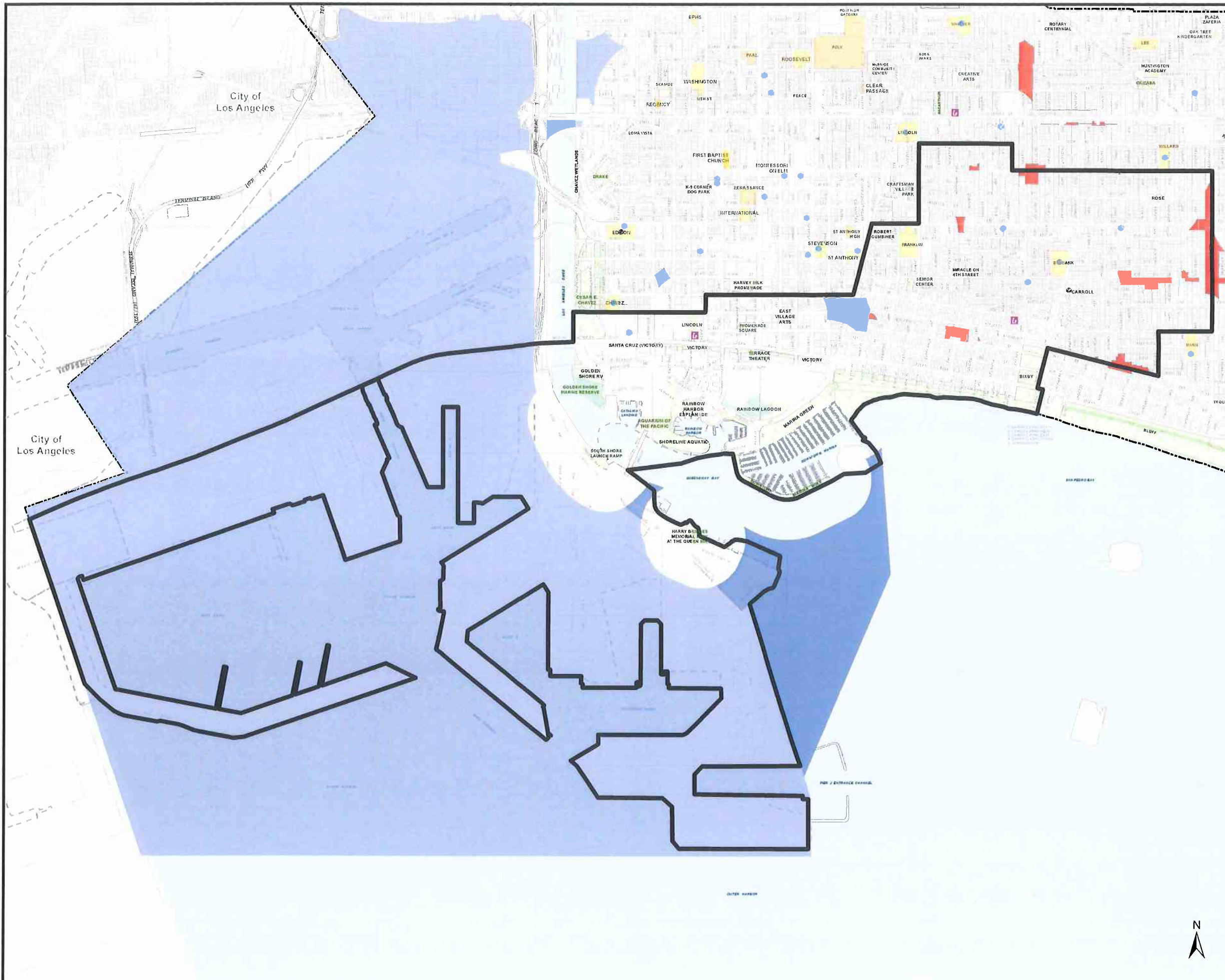
ELIGIBLE ZONING DISTRICTS AREAS

- Commercial
- Industrial
- Other Zoning (Institutional, Planned Development - residential specific Planned Development areas were removed)

FACILITIES

- Elementary/Middle School
- High School
- Park
- Library
- Child Care Facility (non residential)

AIRPORT PROPERTY








1,000 500 0 1,000 Feet

LONG BEACH MEDICAL MARIJUANA ORDINANCE MAP COUNCIL DISTRICT 3






Revised November 16, 2015

LEGEND




FACILITIES

-  Elementary/Middle School
-  High School
-  Park
-  Library
-  Child Care Facility (non residential)

BUFFER AREAS

-  1000 ft Buffer (Elem/Middle School)
-  1500 ft Buffer (High School)
-  1000 ft Buffer (Parks)
-  1000 ft Buffer (Library)
-  1000 ft Buffer (Child Care - non residential)

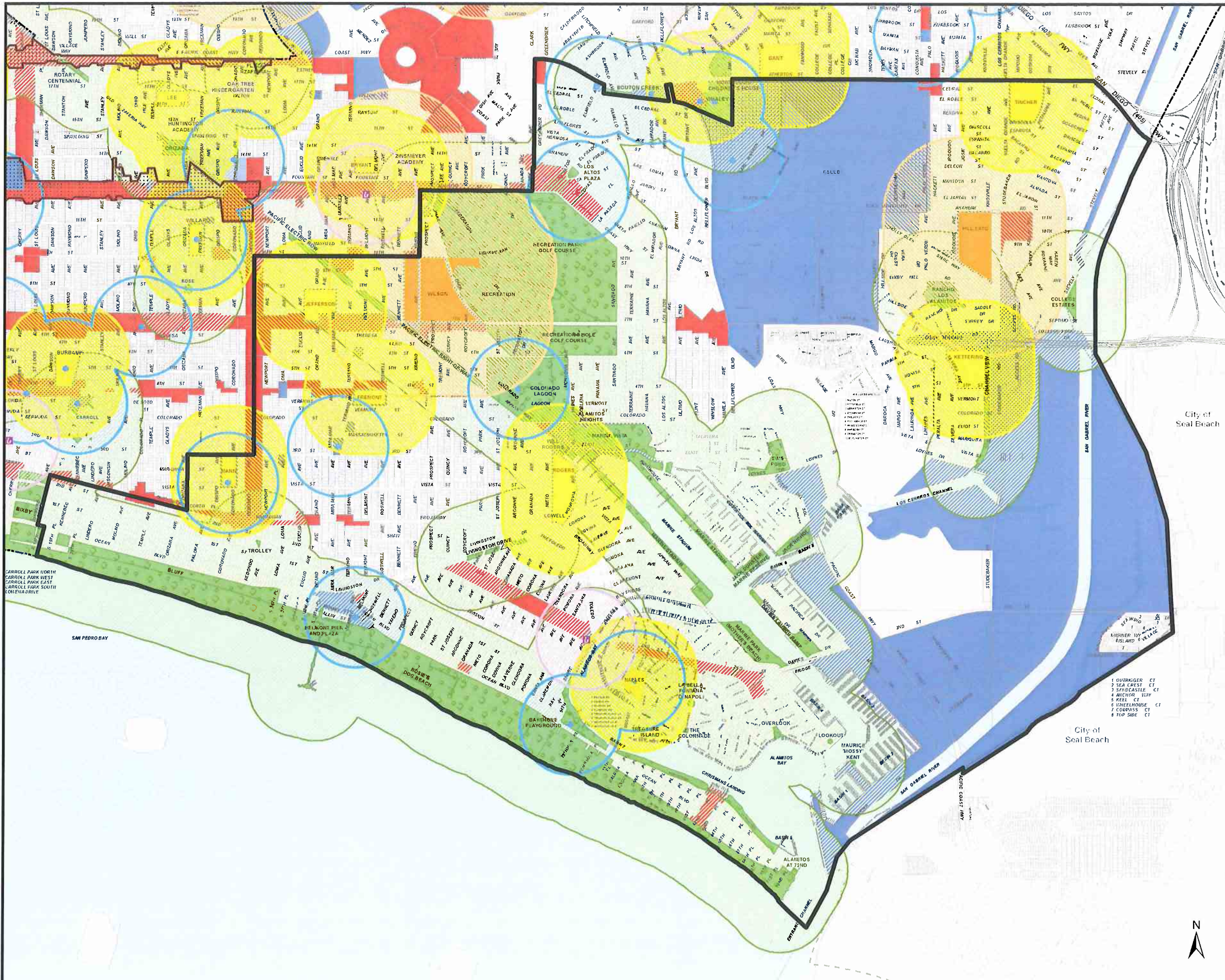
ZONING DISTRICTS

-  Commercial
-  Industrial
-  Other Zoning (Institutional, Planned Development - residential specific Planned Development areas were removed)

HUMAN TRAFFICKING CORRIDORS



AIRPORT PROPERTY



City of Seal Beach

City of Seal Beach

- 1 OUTRAGER CT
- 2 SEA CREST CT
- 3 SPIDECASILE CT
- 4 ANCHOR WAY
- 5 REEL CT
- 6 FISHERHOUSE CT
- 7 COMPASS CT
- 8 TOP SIDE CT



1,000 500 0 1,000 Feet

LONG BEACH MEDICAL MARIJUANA ORDINANCE MAP COUNCIL DISTRICT 3

Revised November 16, 2015

LEGEND

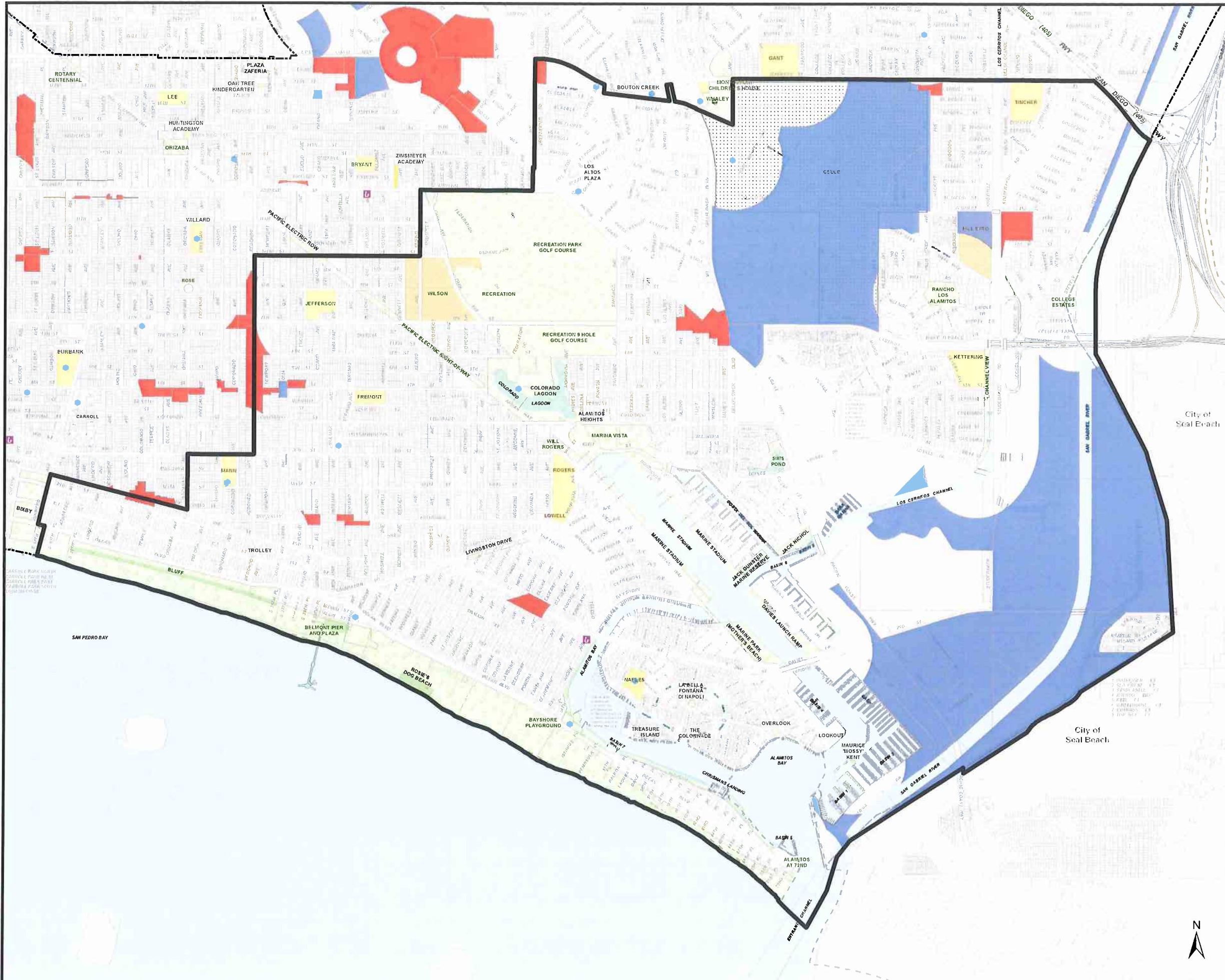
ELIGIBLE ZONING DISTRICTS AREAS

- Commercial
- Industrial
- Other Zoning (Institutional, Planned Development - residential specific Planned Development areas were removed)

FACILITIES

- Elementary/Middle School
- High School
- Park
- Library
- Child Care Facility (non residential)

AIRPORT PROPERTY








1,000 500 0 1,000 Feet

LONG BEACH MEDICAL MARIJUANA ORDINANCE MAP COUNCIL DISTRICT 4






Revised November 16, 2015

LEGEND




FACILITIES

-  Elementary/Middle School
-  High School
-  Park
-  Library
-  Child Care Facility (non residential)

BUFFER AREAS

-  1000 ft Buffer (Elem/Middle School)
-  1500 ft Buffer (High School)
-  1000 ft Buffer (Parks)
-  1000 ft Buffer (Library)
-  1000 ft Buffer (Child Care - non residential)

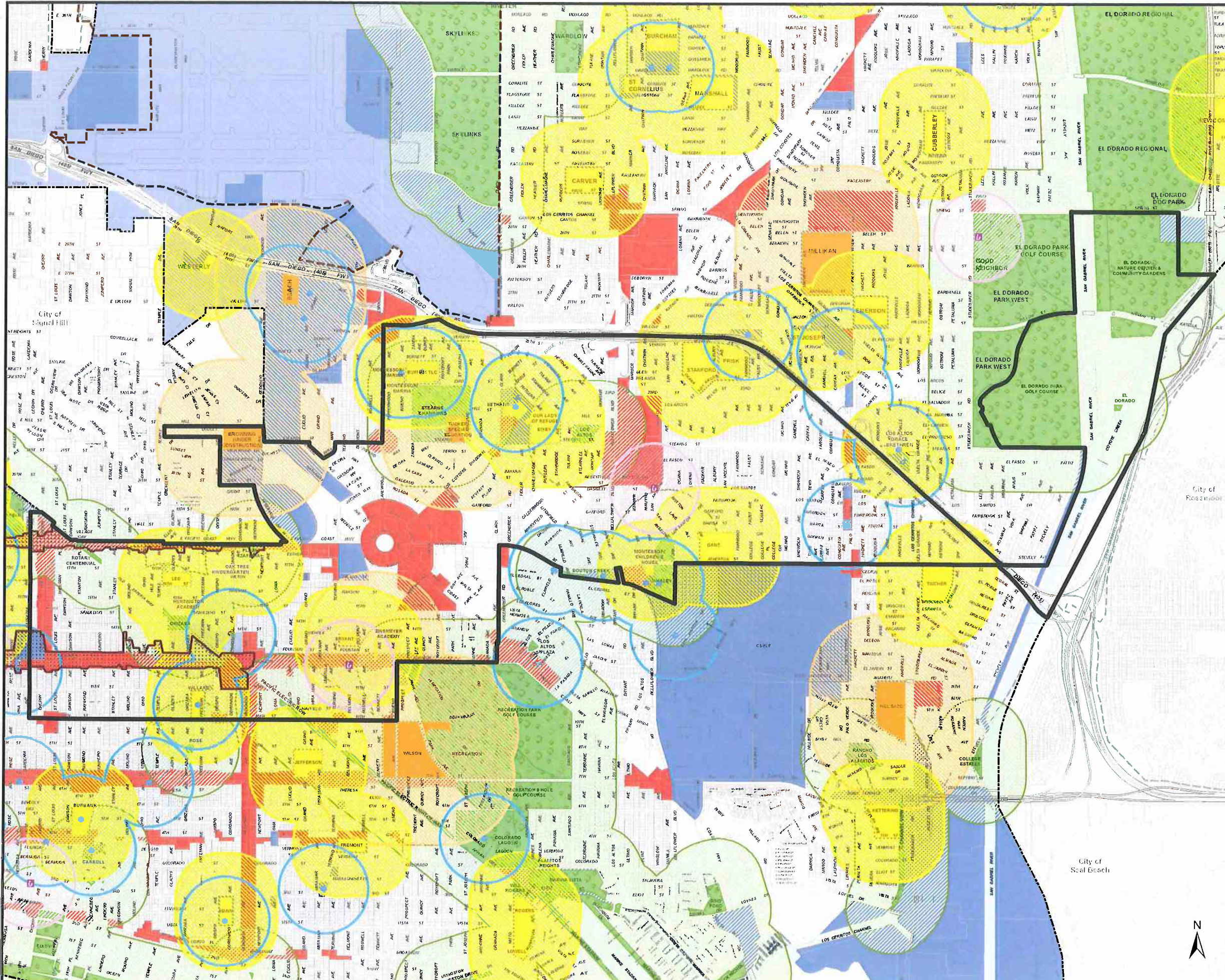
ZONING DISTRICTS

-  Commercial
-  Industrial
-  Other Zoning (Institutional, Planned Development - residential specific Planned Development areas were removed)

HUMAN TRAFFICKING CORRIDORS



AIRPORT PROPERTY



LONG BEACH MEDICAL MARIJUANA ORDINANCE MAP

COUNCIL DISTRICT 4

Revised November 16, 2015

LEGEND

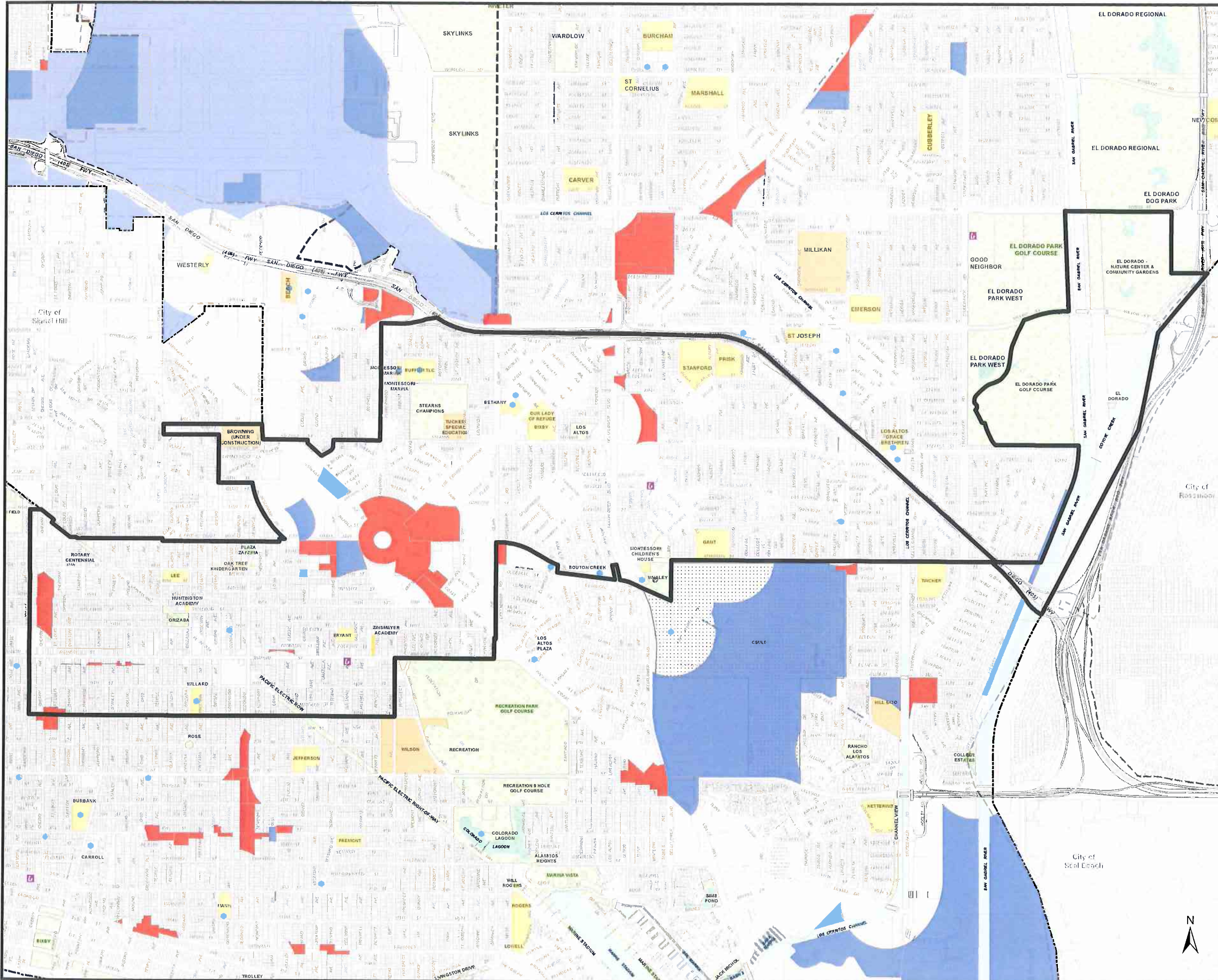
ELIGIBLE ZONING DISTRICTS AREAS

- Commercial
- Industrial
- Other Zoning (Institutional, Planned Development - residential specific Planned Development areas were removed)

FACILITIES

- Elementary/Middle School
- High School
- Park
- Library
- Child Care Facility (non residential)

AIRPORT PROPERTY








LONG BEACH MEDICAL MARIJUANA ORDINANCE MAP COUNCIL DISTRICT 5






Revised November 16, 2015

LEGEND




FACILITIES

-  Elementary/Middle School
-  High School
-  Park
-  Library
-  Child Care Facility (non residential)

BUFFER AREAS

-  1000 ft Buffer (Elem/Middle School)
-  1500 ft Buffer (High School)
-  1000 ft Buffer (Parks)
-  1000 ft Buffer (Library)
-  1000 ft Buffer (Child Care - non residential)

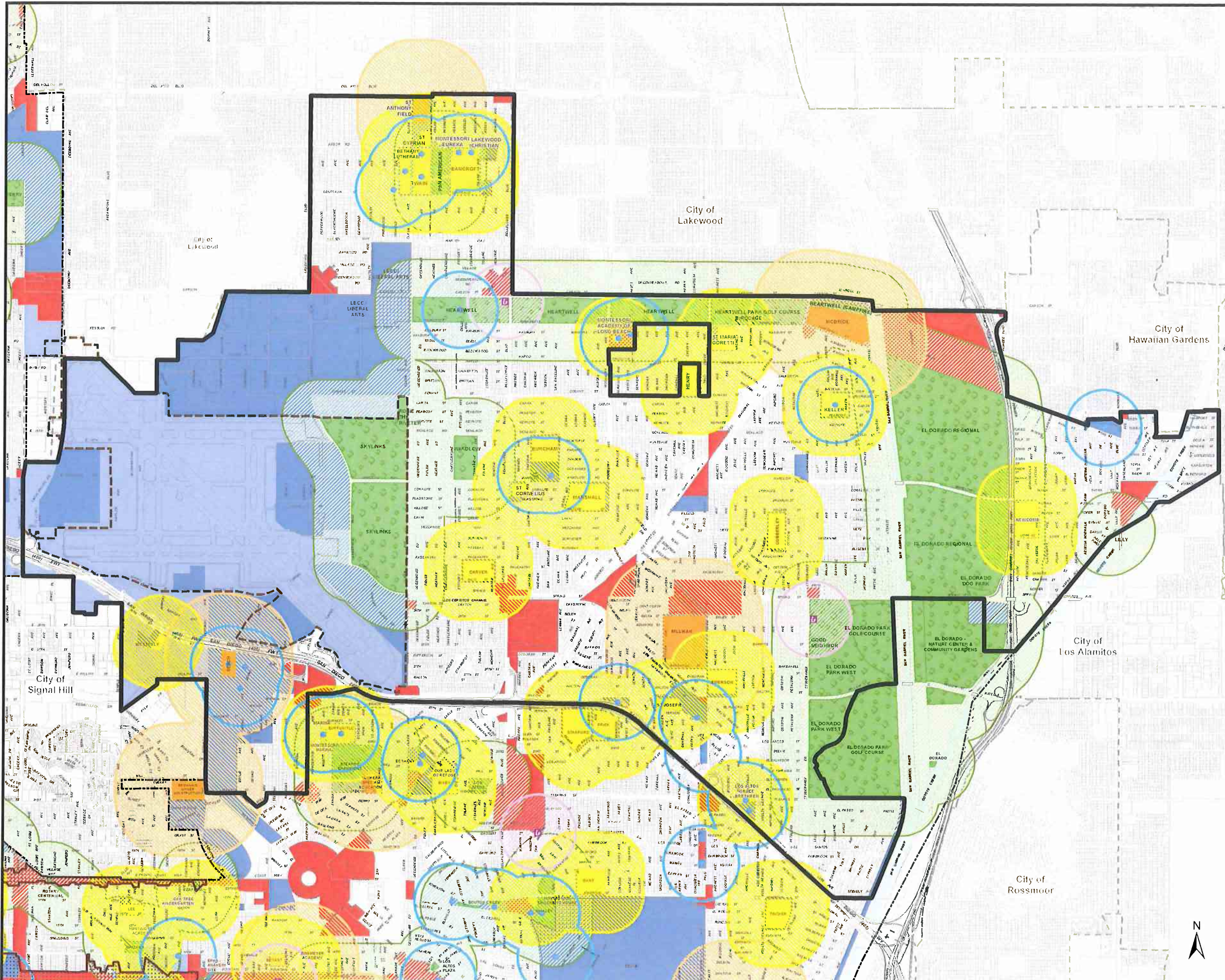
ZONING DISTRICTS

-  Commercial
-  Industrial
-  Other Zoning (Institutional, Planned Development - residential specific Planned Development areas were removed)

HUMAN TRAFFICKING CORRIDORS



AIRPORT PROPERTY



1,000 500 0 1,000 Feet

LONG BEACH MEDICAL MARIJUANA ORDINANCE MAP COUNCIL DISTRICT 5

Revised November 16, 2015

LEGEND

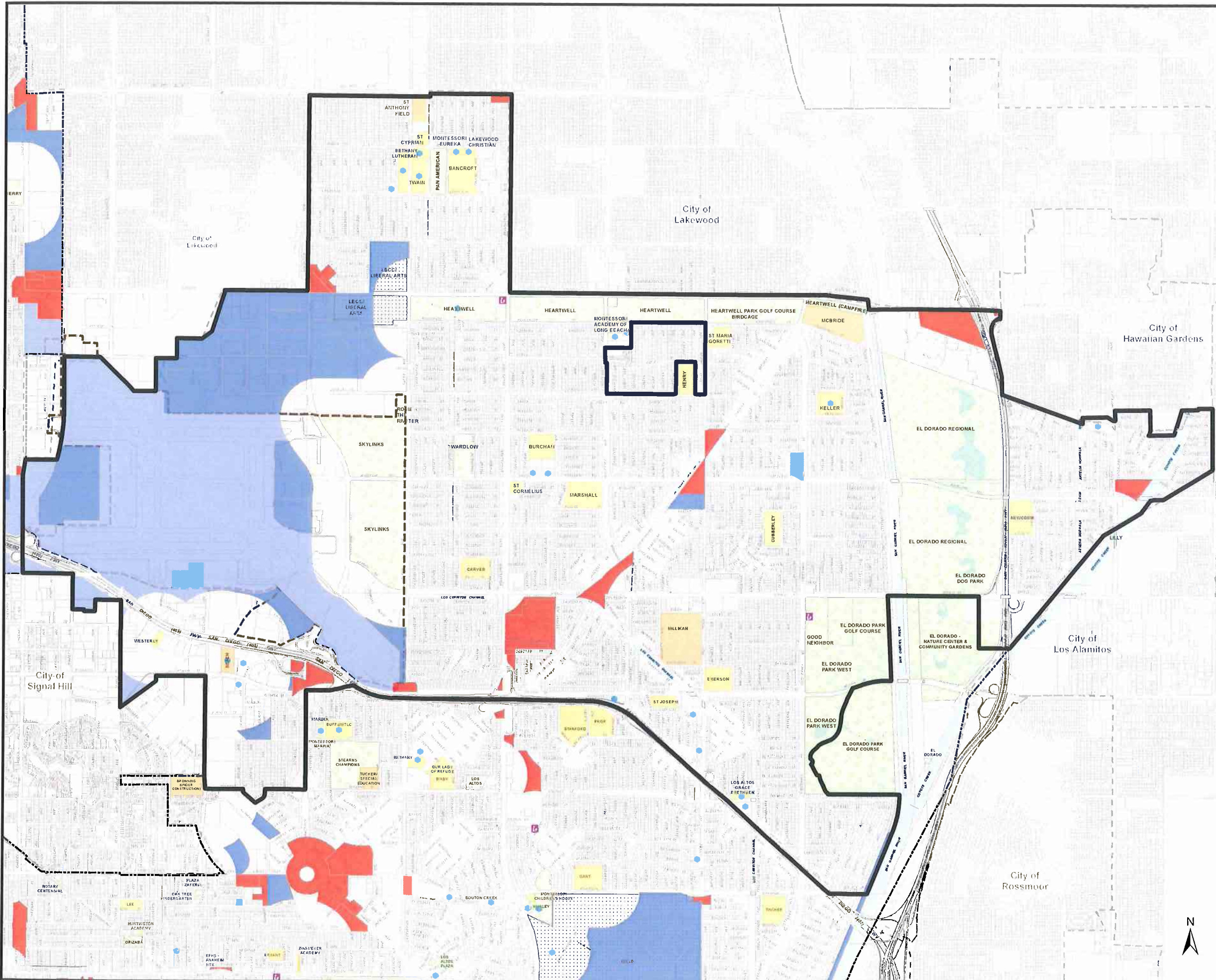
ELIGIBLE ZONING DISTRICTS AREAS

- Commercial
- Industrial
- Other Zoning (Institutional, Planned Development - residential specific Planned Development areas were removed)

FACILITIES

- Elementary/Middle School
- High School
- Park
- Library
- Child Care Facility (non residential)

AIRPORT PROPERTY








LONG BEACH MEDICAL MARIJUANA ORDINANCE MAP COUNCIL DISTRICT 6






Revised December 8, 2015

LEGEND




FACILITIES

-  Elementary/Middle School
-  High School
-  Park
-  Library
-  Child Care Facility (non residential)

BUFFER AREAS

-  1000 ft Buffer (Elem/Middle School)
-  1500 ft Buffer (High School)
-  1000 ft Buffer (Parks)
-  1000 ft Buffer (Library)
-  1000 ft Buffer (Child Care - non residential)

ZONING DISTRICTS

-  Commercial
-  Industrial
-  Other Zoning (Institutional, Planned Development - residential specific Planned Development areas were removed)

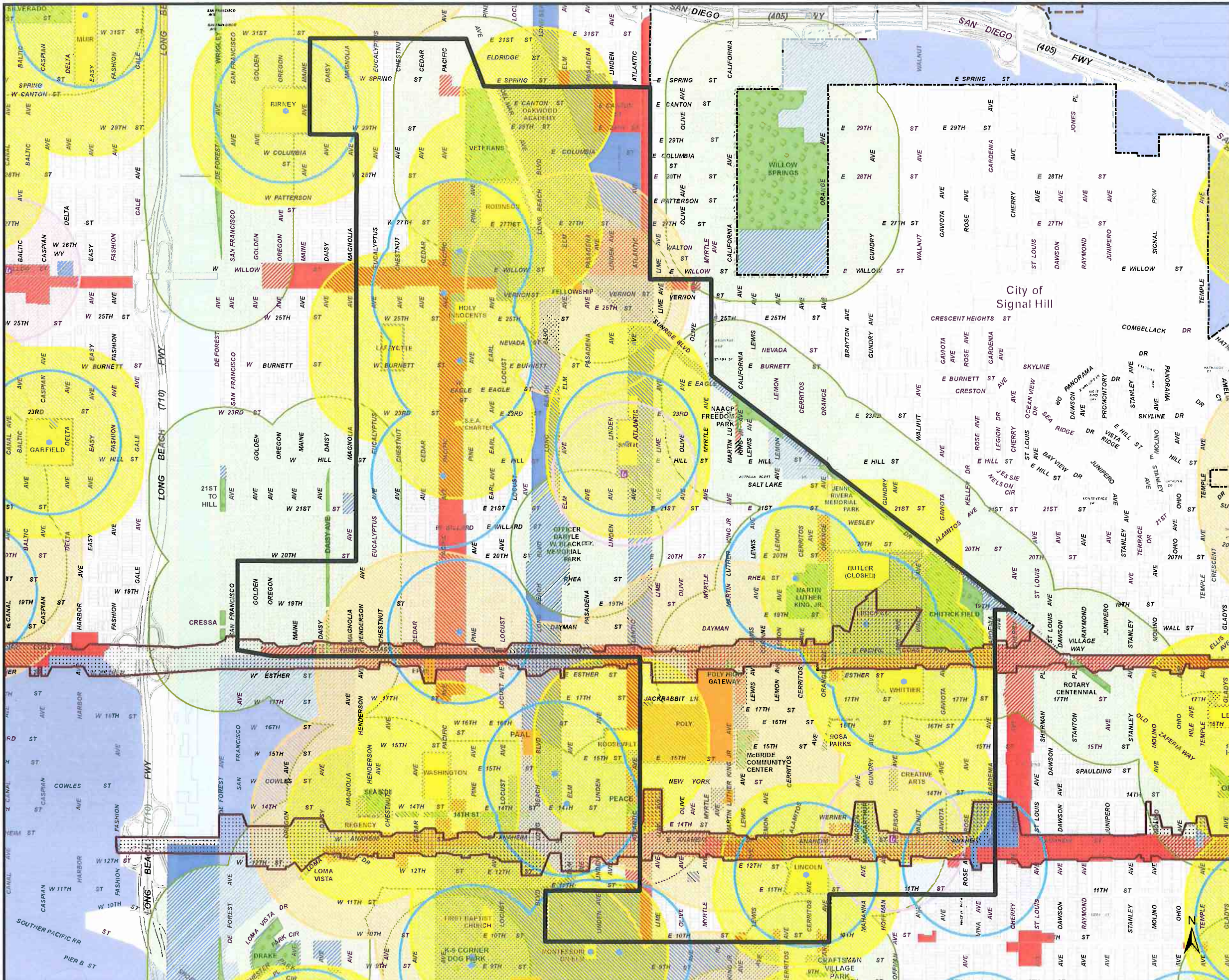
HUMAN TRAFFICKING CORRIDORS



AIRPORT PROPERTY



1,000 500 0 1,000 Feet



LONG BEACH MEDICAL MARIJUANA ORDINANCE MAP COUNCIL DISTRICT 6

Revised December 8, 2015

LEGEND

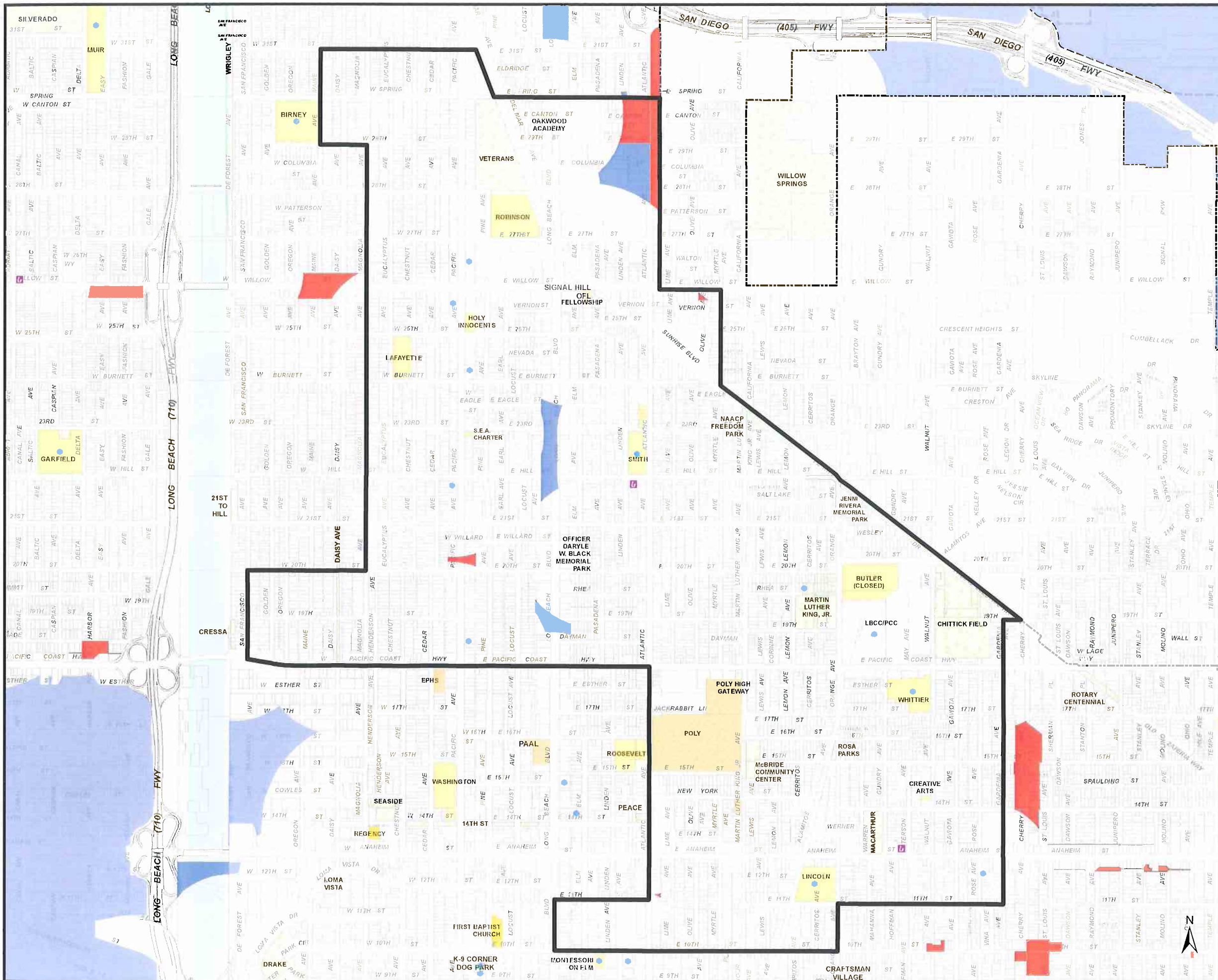
ELIGIBLE ZONING DISTRICTS AREAS

- Commercial
- Industrial
- Other Zoning (Institutional, Planned Development - residential specific Planned Development areas were removed)

FACILITIES

- Elementary/Middle School
- High School
- Park
- Library
- Child Care Facility (non residential)

AIRPORT PROPERTY








LONG BEACH MEDICAL MARIJUANA ORDINANCE MAP COUNCIL DISTRICT 7






Revised November 16, 2015

LEGEND




FACILITIES

-  Elementary/Middle School
-  High School
-  Park
-  Library
-  Child Care Facility (non residential)

BUFFER AREAS

-  1000 ft Buffer (Elem/Middle School)
-  1500 ft Buffer (High School)
-  1000 ft Buffer (Parks)
-  1000 ft Buffer (Library)
-  1000 ft Buffer (Child Care - non residential)

ZONING DISTRICTS

-  Commercial
-  Industrial
-  Other Zoning (Institutional, Planned Development - residential specific Planned Development areas were removed)

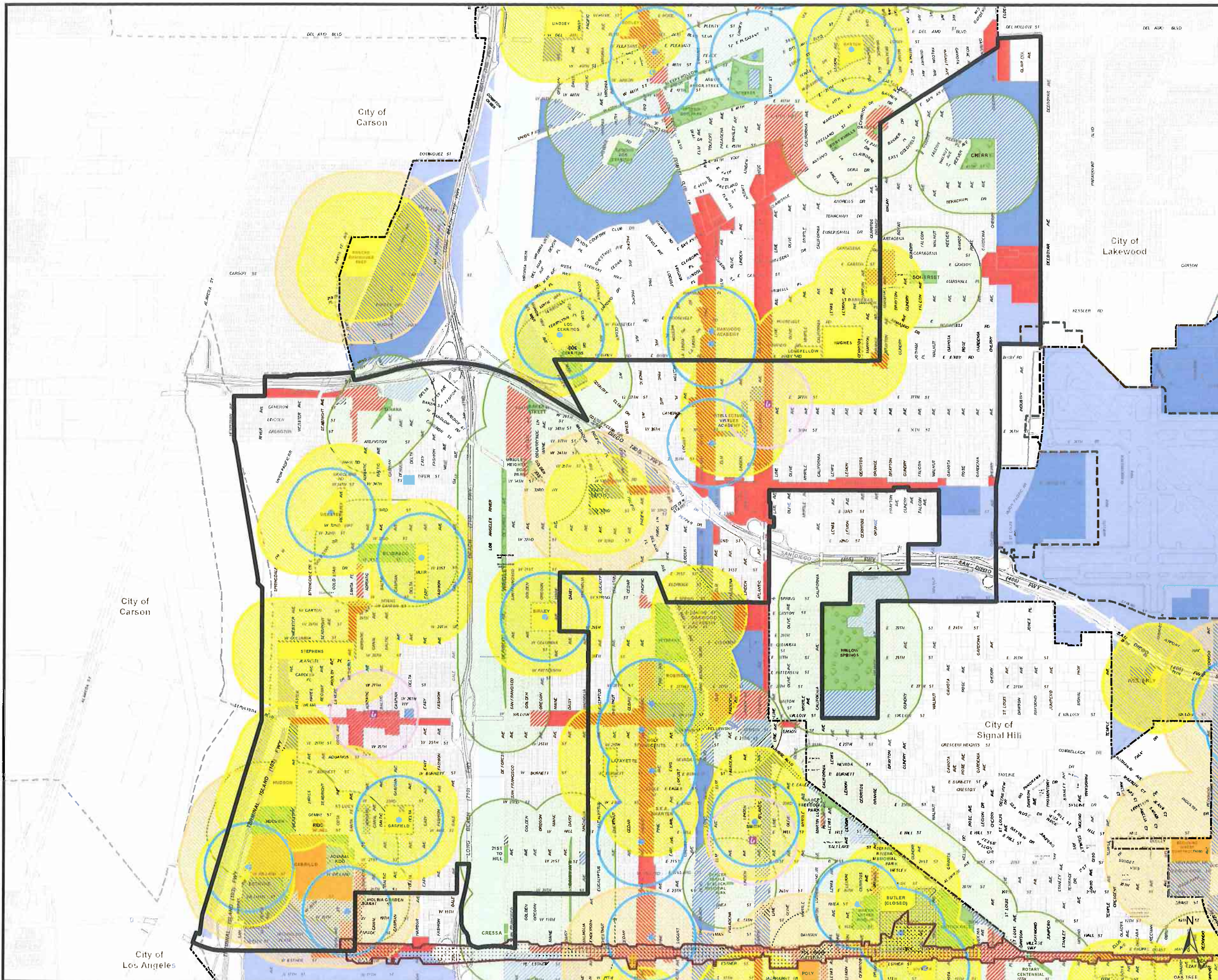
HUMAN TRAFFICKING CORRIDORS



AIRPORT PROPERTY



1,000 500 0 1,000 Feet



LONG BEACH MEDICAL MARIJUANA ORDINANCE MAP COUNCIL DISTRICT 7

Revised November 16, 2015

LEGEND

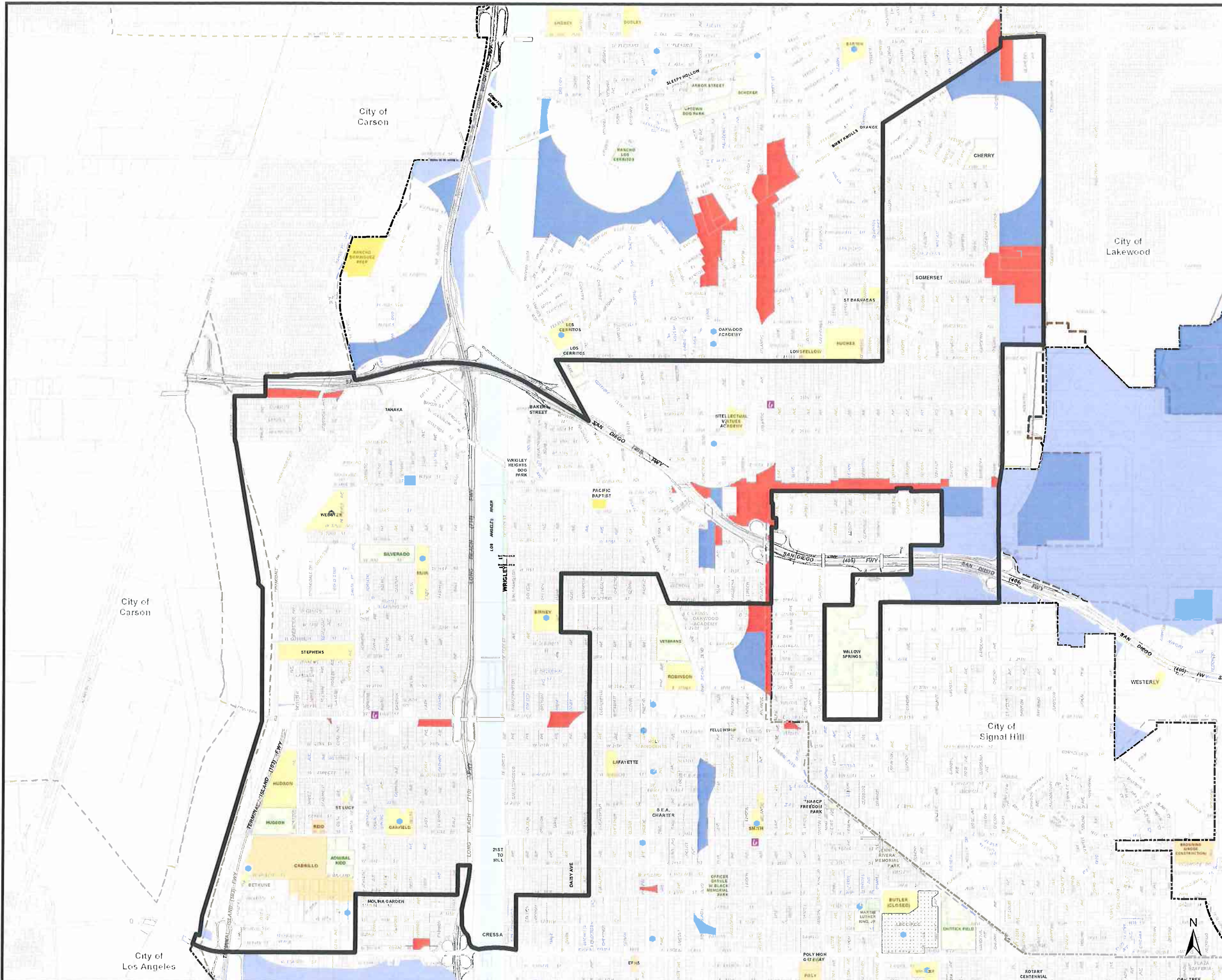
ELIGIBLE ZONING DISTRICTS AREAS

- Commercial
- Industrial
- Other Zoning (Institutional, Planned Development - residential specific Planned Development areas were removed)

FACILITIES

- Elementary/Middle School
- High School
- Park
- Library
- Child Care Facility (non residential)

AIRPORT PROPERTY








LONG BEACH MEDICAL MARIJUANA ORDINANCE MAP COUNCIL DISTRICT 8






Revised December 8, 2015

LEGEND




FACILITIES

-  Elementary/Middle School
-  High School
-  Park
-  Library
-  Child Care Facility (non residential)

BUFFER AREAS

-  1000 ft Buffer (Elem/Middle School)
-  1500 ft Buffer (High School)
-  1000 ft Buffer (Parks)
-  1000 ft Buffer (Library)
-  1000 ft Buffer (Child Care - non residential)

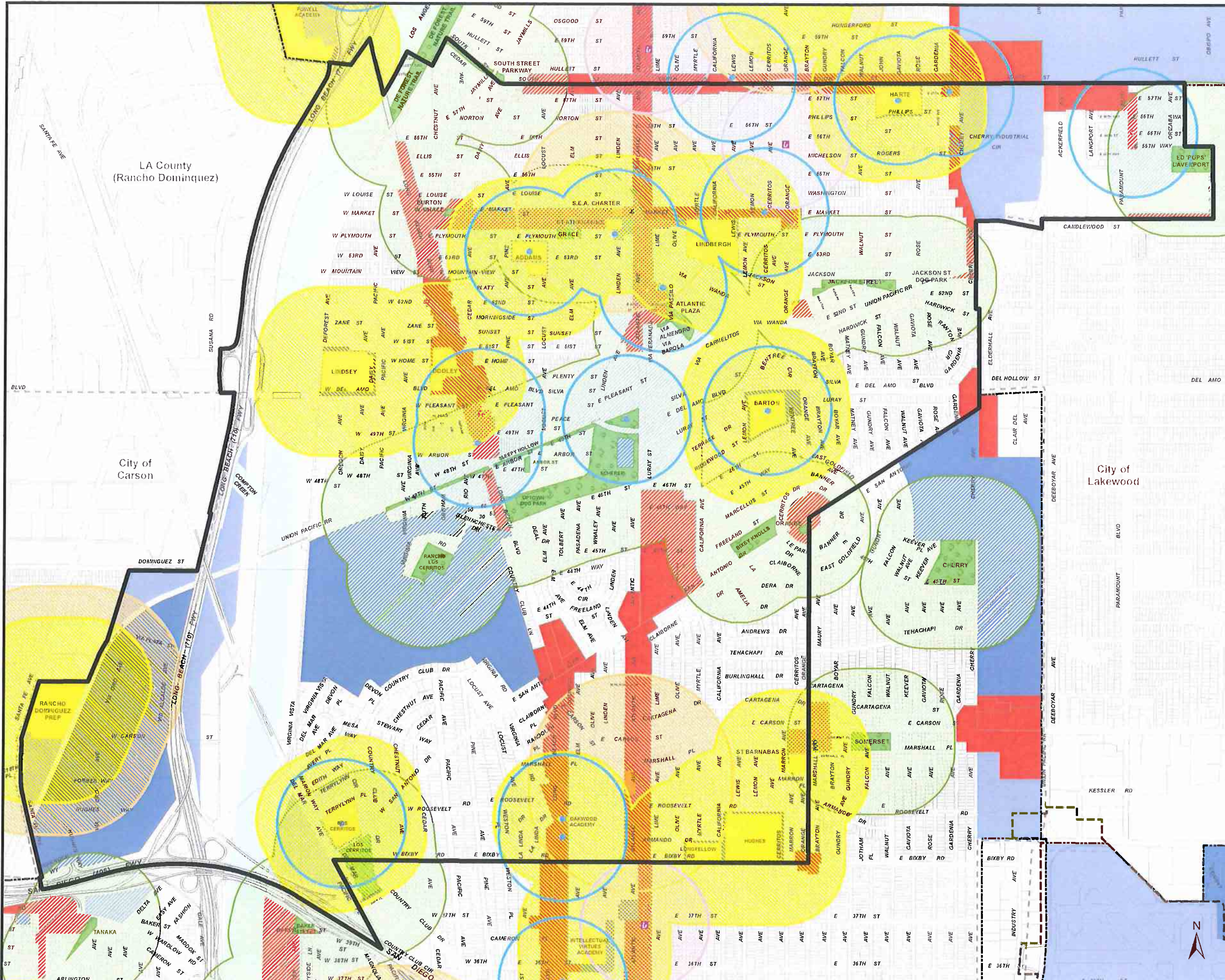
ZONING DISTRICTS

-  Commercial
-  Industrial
-  Other Zoning (Institutional, Planned Development - residential specific Planned Development areas were removed)

HUMAN TRAFFICKING CORRIDORS



AIRPORT PROPERTY



LONG BEACH MEDICAL MARIJUANA ORDINANCE MAP

COUNCIL DISTRICT 8

Revised December 8, 2015

LEGEND

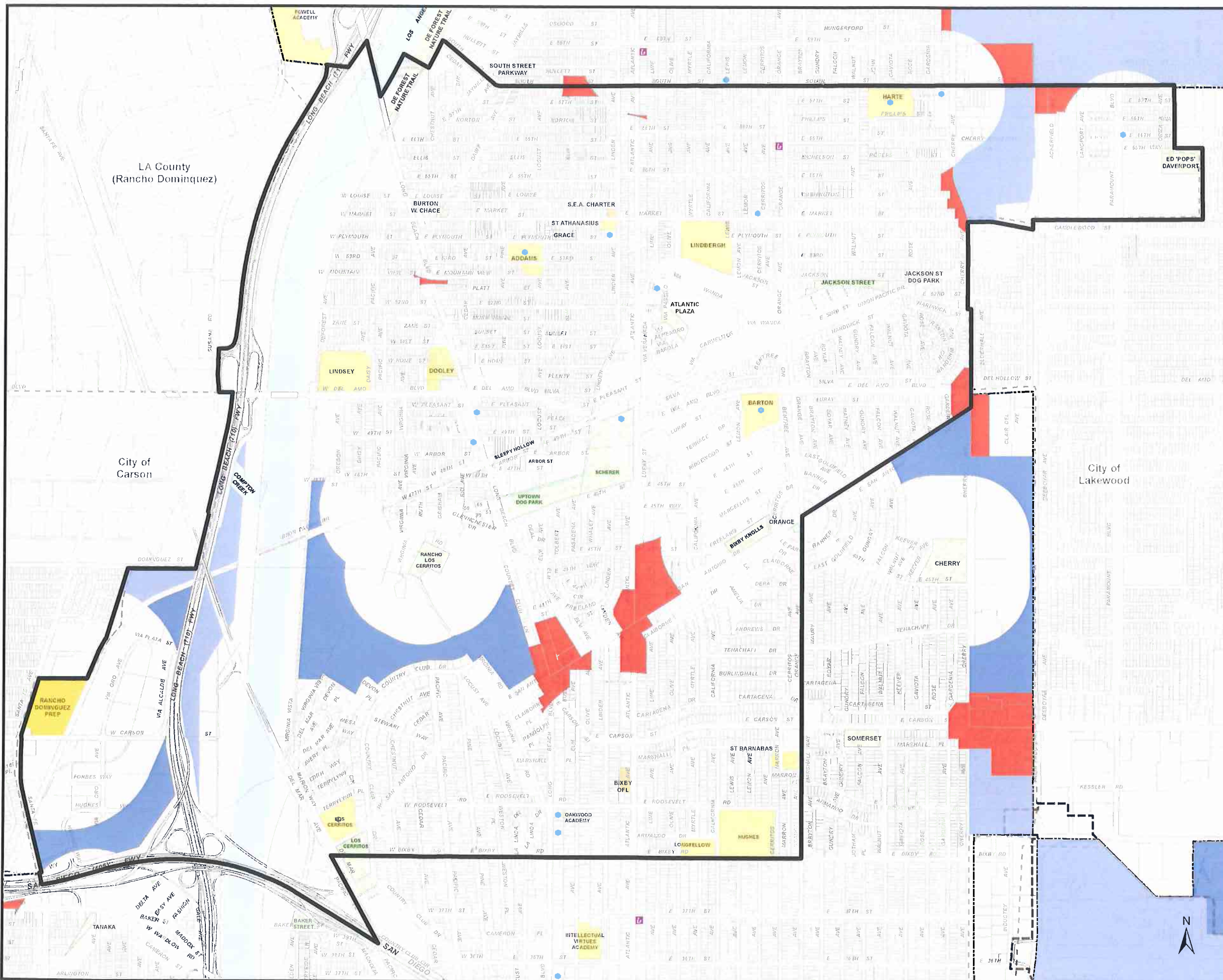
ELIGIBLE ZONING DISTRICTS AREAS

- Commercial
- Industrial
- Other Zoning (Institutional, Planned Development - residential specific Planned Development areas were removed)

FACILITIES

- Elementary/Middle School
- High School
- Park
- Library
- Child Care Facility (non residential)

AIRPORT PROPERTY








LONG BEACH MEDICAL MARIJUANA ORDINANCE MAP COUNCIL DISTRICT 9






Revised December 8, 2015

LEGEND




FACILITIES

-  Elementary/Middle School
-  High School
-  Park
-  Library
-  Child Care Facility (non residential)

BUFFER AREAS

-  1000 ft Buffer (Elem/Middle School)
-  1500 ft Buffer (High School)
-  1000 ft Buffer (Parks)
-  1000 ft Buffer (Library)
-  1000 ft Buffer (Child Care - non residential)

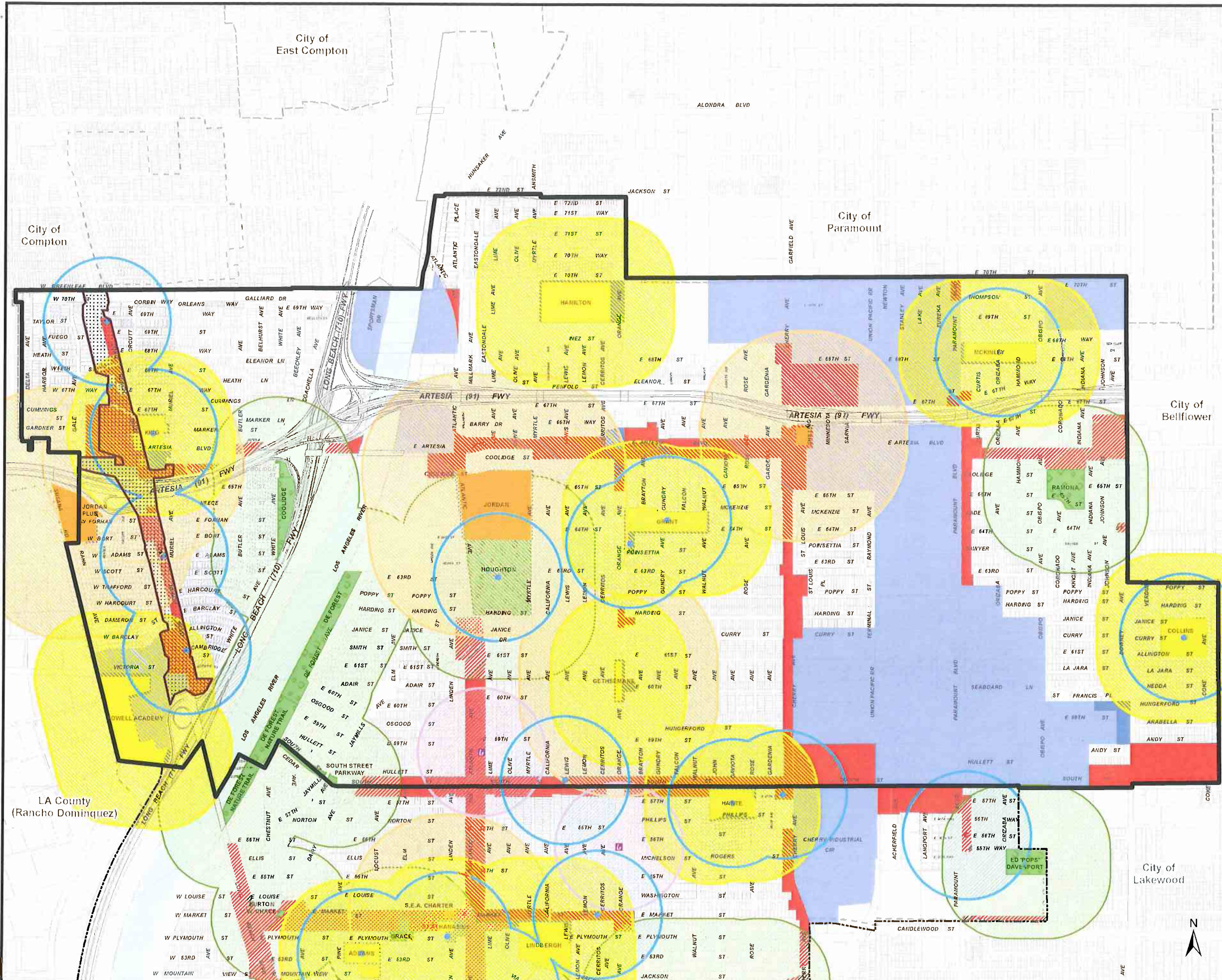
ZONING DISTRICTS

-  Commercial
-  Industrial
-  Other Zoning (Institutional, Planned Development - residential specific Planned Development areas were removed)

HUMAN TRAFFICKING CORRIDORS



AIRPORT PROPERTY



LONG BEACH MEDICAL MARIJUANA ORDINANCE MAP COUNCIL DISTRICT 9

Revised December 8, 2015

LEGEND

ELIGIBLE ZONING DISTRICTS AREAS

- Commercial
- Industrial
- Other Zoning (Institutional, Planned Development - residential specific Planned Development areas were removed)

FACILITIES

- Elementary/Middle School
- High School
- Park
- Library
- Child Care Facility (non residential)

AIRPORT PROPERTY

