

ORDINANCE NO.

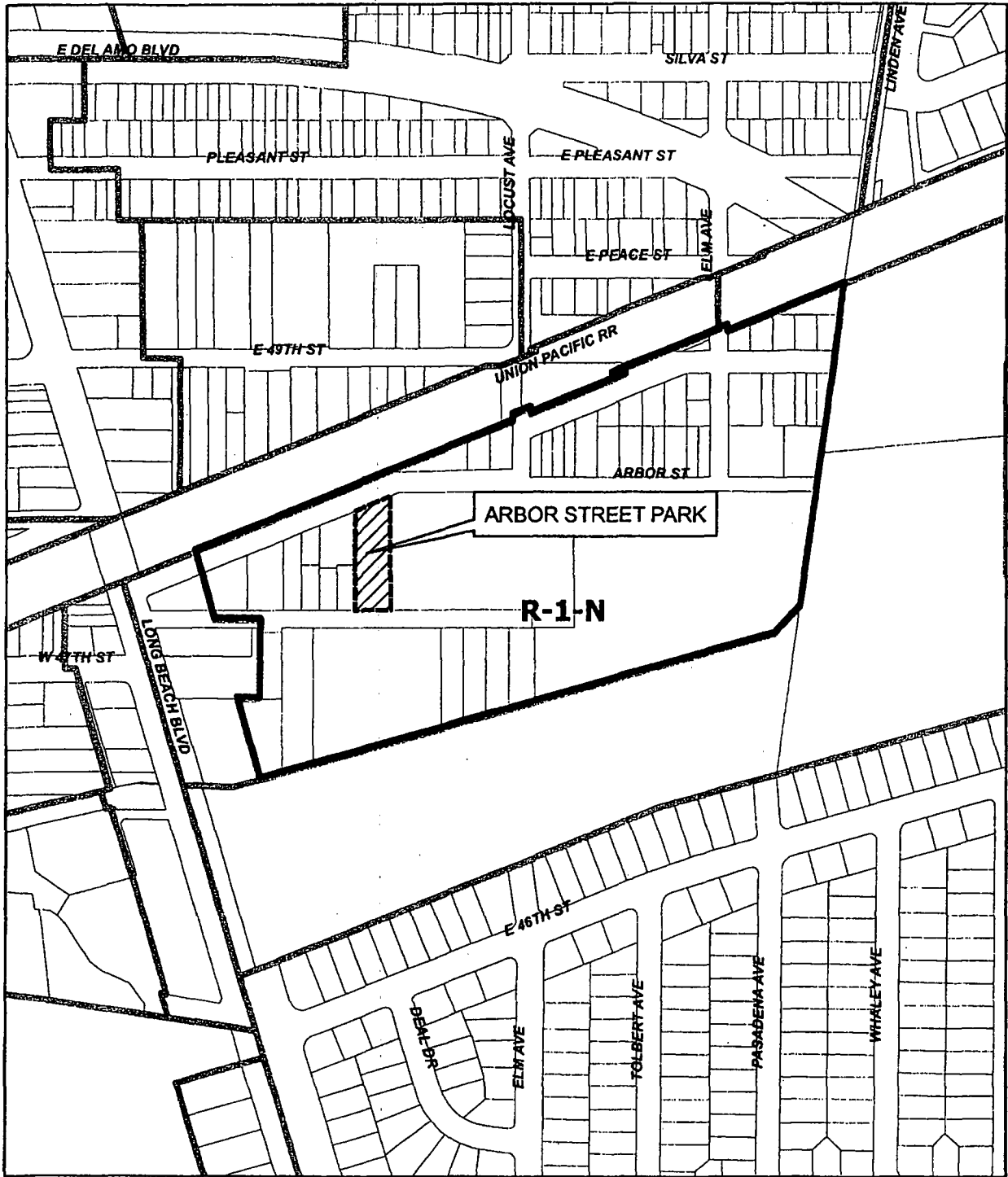
AN ORDINANCE OF THE CITY COUNCIL OF THE CITY OF LONG BEACH AMENDING THE USE DISTRICT MAP OF THE CITY OF LONG BEACH AS SAID MAP HAS BEEN ESTABLISHED AND AMENDED BY AMENDING PORTIONS OF PARTS 9, 11 AND 22 OF SAID MAP RELATING TO ARBOR STREET PARK, BURTON CHACE PARK, PEACE PARK AND PACIFIC ELECTRIC RIGHT-OF-WAY PARK TO "P" (PARK) IN THE CITY OF LONG BEACH (RZ-0404-13)

The City Council of the City of Long Beach ordains as follows:

Section 1. Environmental documentation having been prepared, certified, received and considered as required by law, and the City Council hereby finding that the proposed change will not adversely affect the character, livability or appropriate development of the surrounding areas and that the proposed changes are consistent with the goals, objectives and provisions of the General Plan, the official Use District Map of the City of Long Beach, as established and amended, is further amended by amending portions of Parts 9, 11 and 22 of said Map to rezone Arbor Street Park from R-1-N (Single Family Residential) to P (Park), Burton Chace Park from CNR (Neighborhood Commercial and Residential) to P (Park), Peace Park from CO (Office Commercial) to P (Park), and Pacific Electric Right-of-Way Park from R-2-N (Two-Family Residential) to P (Park). Those portions of Parts 9, 11 and 22 of said map which are amended by this ordinance are depicted on Exhibits "A", "B", "C" and "D", respectively, which are attached hereto and by this reference made a part of this ordinance and the official Use District Map.

Robert E. Shannon
City Attorney of Long Beach
333 West Ocean Boulevard
Long Beach, California 90802-4664
Telephone (562) 570-2200

1
2
3
4
5
6
7
8
9
10
11
12
13
14
15
16
17
18
19
20
21
22
23
24
25
26
27
28



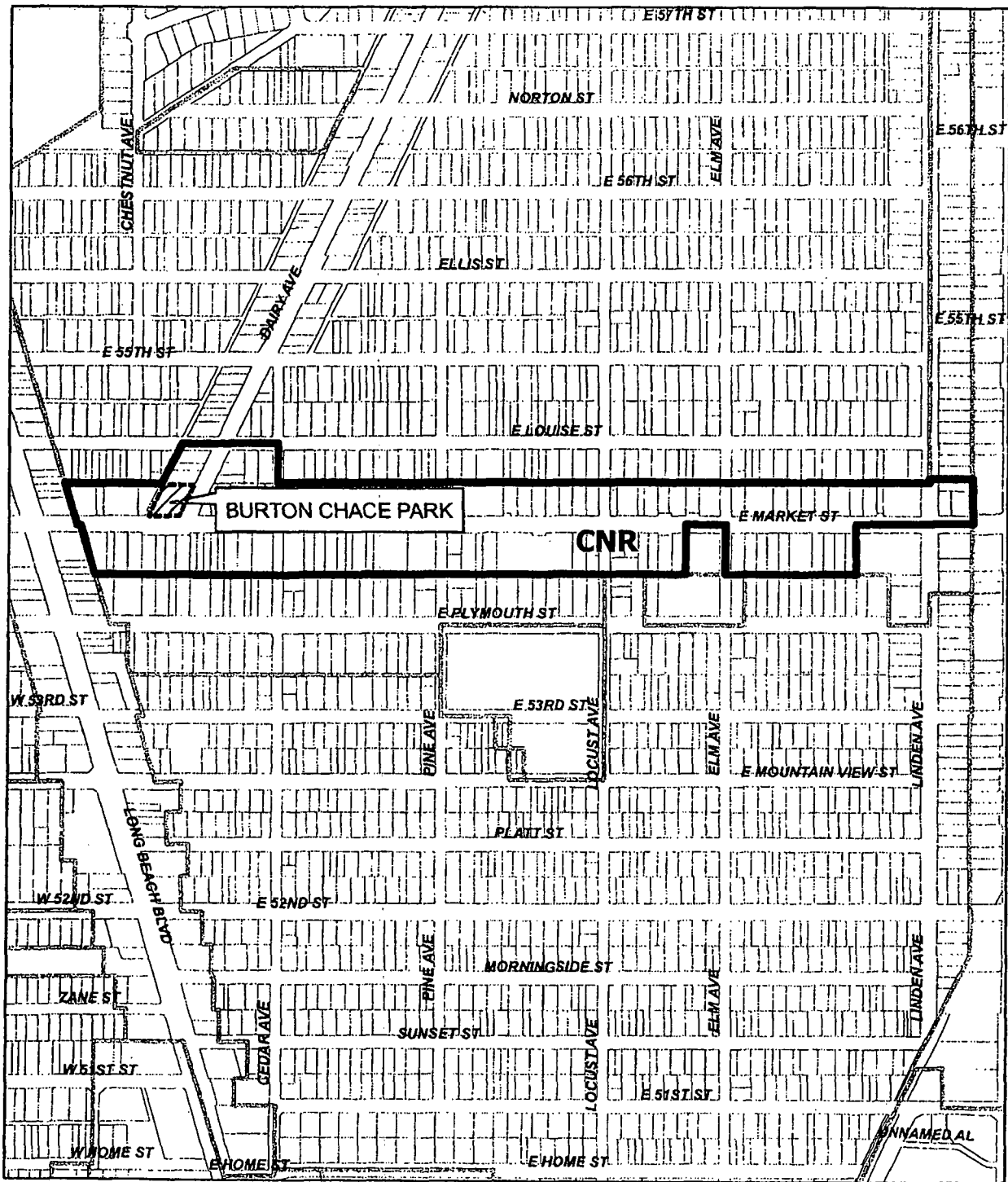
Area to be changed from R-1-N to Park (P)



**PROPOSED
AMENDMENT TO A PORTION OF PART 22
OF THE USE DISTRICT MAP**

**REZONING CASE #
0506-14**

EXHIBIT "A"

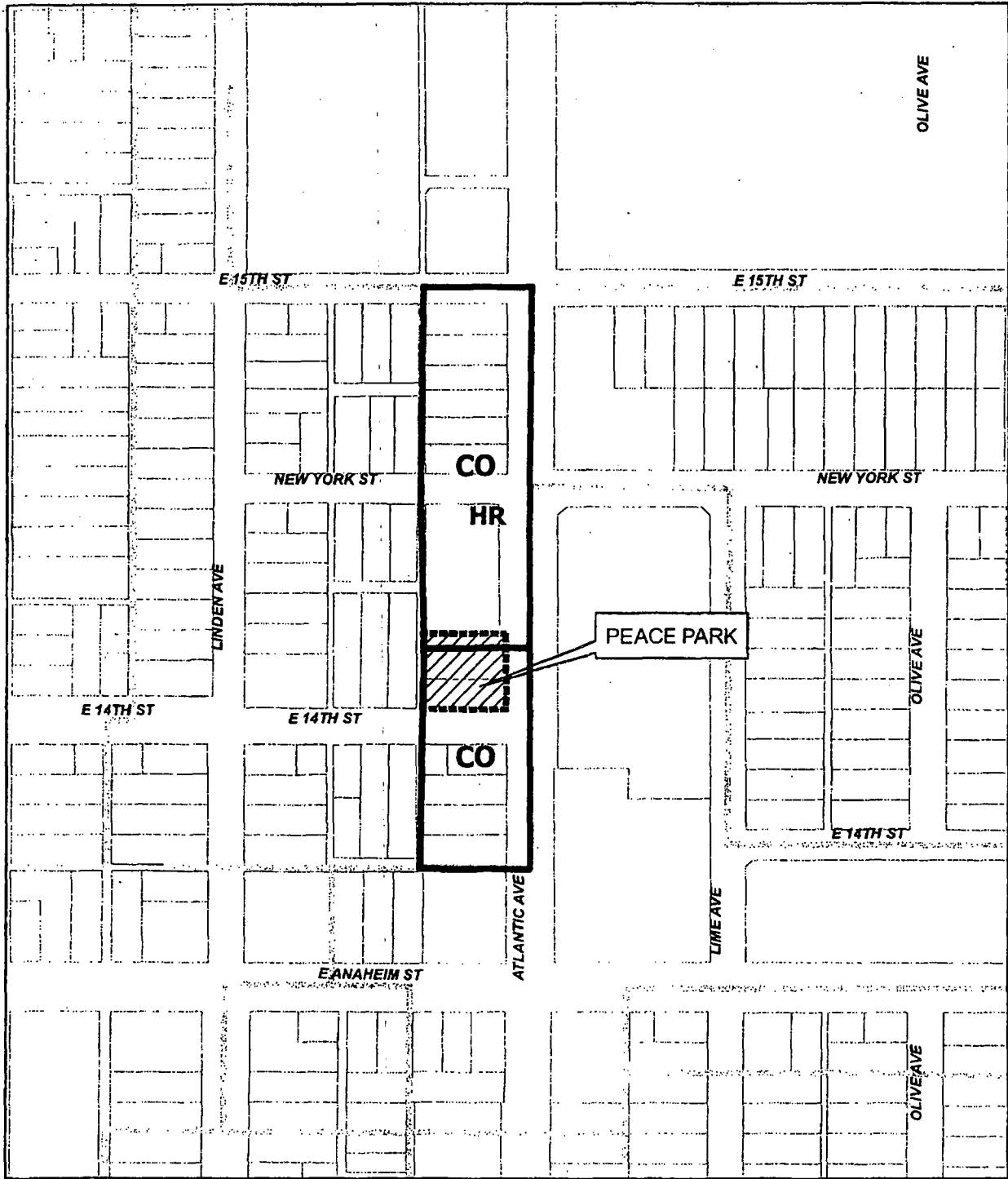


Area to be changed from CNR to Park (P)



PROPOSED
 AMENDMENT TO A PORTION OF PART 22
 OF THE USE DISTRICT MAP

REZONING CASE #
 0506-14

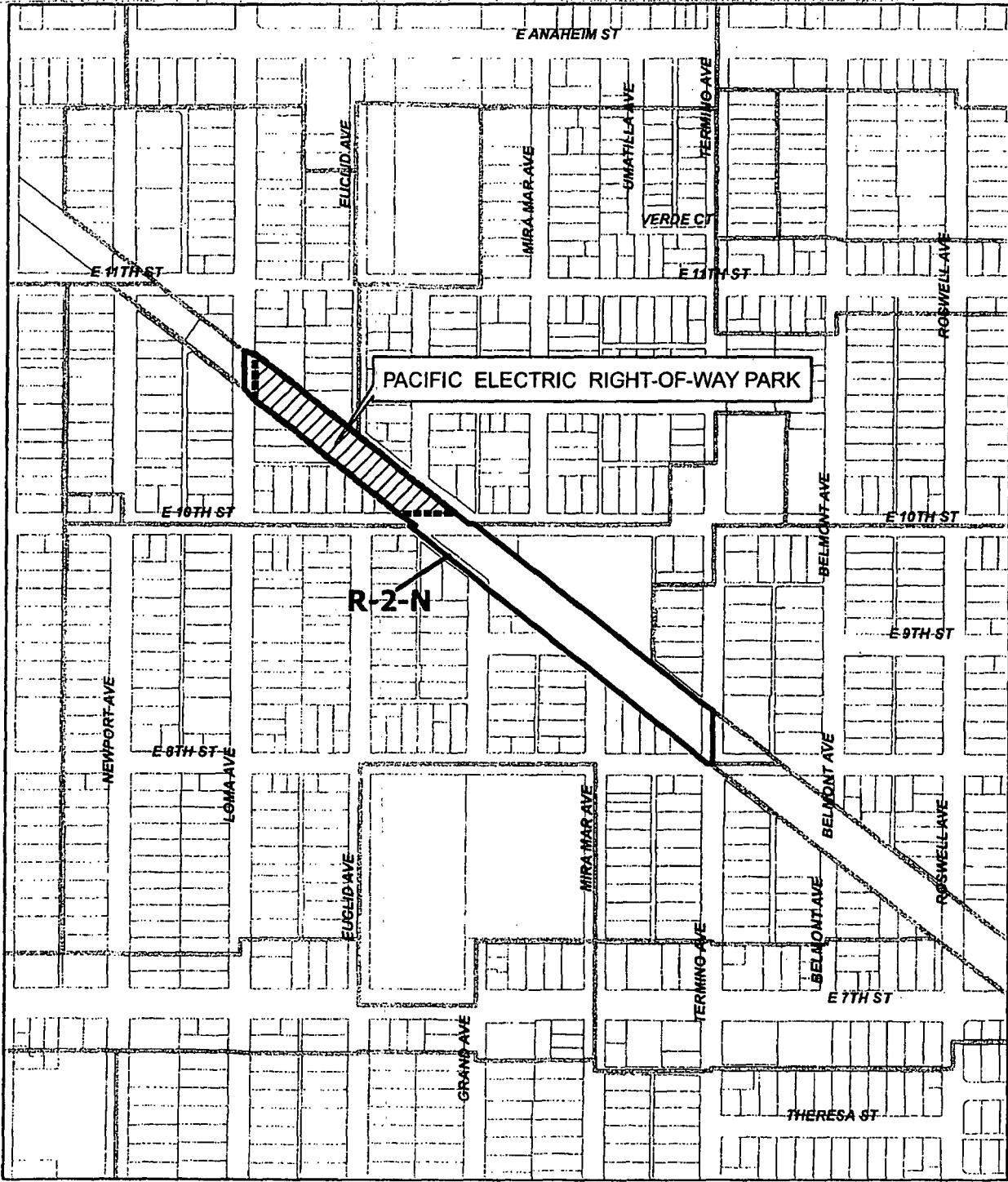


Area to be changed from CO to Park (P)



PROPOSED
 AMENDMENT TO A PORTION OF PART 9
 OF THE USE DISTRICT MAP

REZONING CASE #
 0506-14



PACIFIC ELECTRIC RIGHT-OF-WAY PARK

R-2-N



Area to be changed from R-2-N to Park (P)



PROPOSED
AMENDMENT TO A PORTION OF PART 11
OF THE USE DISTRICT MAP

REZONING CASE #
0506-14