



Davies Boat Launch Facility

Project Update

Marine Advisory Commission

3/9/23

Marine Advisory Commission | March 9, 2023

CITY OF
LONG BEACH

Project Background

- Project received \$300k for project design
- Developed design and specifications package and applied for regulatory permits
- Applied for and received \$6M construction funding



Project Scope

- Replace boat launch ramp
- Repave and restripe parking lot
- Replace restroom building
- Additional amenity upgrades



Project Status and Next Steps

- Adjust project drawings to remove unfunded scope items
- Update drawings to include final regulatory permit requirements and conditions
- Incorporate additional DBW/Grant requirements into plans and specifications



Boater Safety and Etiquette Signage

48"

24"

DAVIES
LAUNCH
RAMP

For additional information, please visit: LBparks.org


For questions, email: AlamitosBayMarina@longbeach.gov

CITY OF
LONGBEACH


- All boaters 50 years of age and younger are required to carry a Boating License (Boater Card).
- All boaters regardless of age will be required to possess a Boating License (Boater Card) by 2025.
- Alamitos Bay is designated as a no-wake zone.
- Overnight mooring is prohibited.
- Ramp Loading and Unloading only – 15 minute maximum.
- Warning – Launching at low tide is dangerous.
- One wearable Coast Guard-approved life jacket must be carried for each person aboard.
- Life jackets must be readily accessible and fit properly.
- All vessels must carry an approved Type IV throwable flotation device, which should be immediately available.

ABC's of CA Boating


QR Code




BOATS KEEP OUT
Explanations may be placed outside the round diamond shape. Examples: dam, rapids, swim area




DANGER
The nature of danger may be indicated by words inside the diamond shape. Examples: shoal, reef, wreck, dam




CONTROLLED AREA
Type of control is indicated within the circle. Examples: 5 MPH, No Anchoring




INFORMATION
Official information is displayed. Examples: directions, distances, locations




MARKER ON PILING



MARKER ON SPECIAL PURPOSE BUOY



DUAL PURPOSE MARKER ON LAND

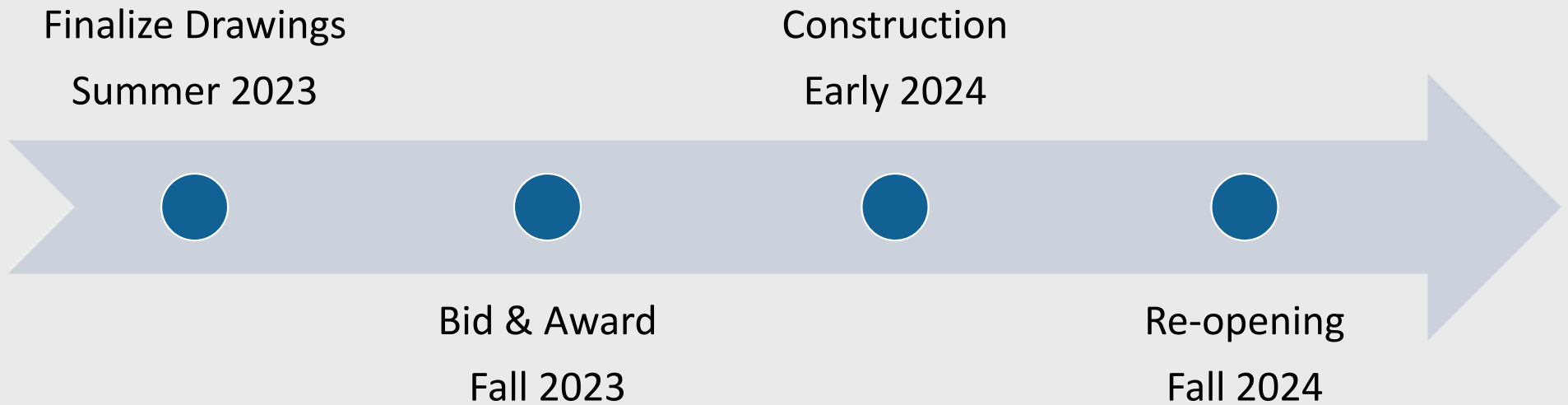


MOORING BUOY

Marine Advisory Commission | March 9, 2023

CITY OF
LONGBEACH

Target Timeline



Dates depended on DBW acceptance
of final drawings



Thank you

Amelia Bodek, Capital Projects Coordinator

562-570-5696

Amelia.bodek@longbeach.gov

Project Website coming soon!