



CITY CLERK DEPARTMENT
Long Beach, California

ORD-35

LARRY HERRERA
City Clerk

ADMINISTRATIVE DIVISION
Monique De La Garza
Administrative Officer

ELECTIONS BUREAU
Poonam Davis
City Clerk Bureau Manager

LEGISLATIVE BUREAU
Merianne Nakagawa
City Clerk Bureau Manager

September 20, 2011

HONORABLE MAYOR AND CITY COUNCIL
City of Long Beach
California

RECOMMENDATION:

An Ordinance of the City Council of the City of Long Beach Amending the Long Beach Municipal Code by Amending Chapter 1.27 Establishing and Designating the Districts of the Long Beach Unified School District

DISCUSSION

In order to implement district boundaries for the Long Beach Unified School District as required by Federal and State law, the Council must adopt an ordinance to redistrict boundaries based on the 2010 United States Census. This action is required pursuant to City Charter Section 2202.

TIMING CONSIDERATIONS

Approval of the foregoing recommendation will permit the City Clerk Department to forward new boundary details to the Los Angeles County Registrar Recorder for purposes of planning the April 2012 Primary Nominating Election (PNE).

FISCAL IMPACT

Planning for the April 2012 PNE is funded by the FY 12 departmental budgets.

SUGGESTED ACTION:

Approve recommendation.

Respectfully submitted,

Larry Herrera
CITY CLERK

Attachment

1
2
3
4
5
6
7
8
9
10
11
12
13
14
15
16
17
18
19
20
21
22
23
24
25
26
27
28

ORDINANCE NO.

AN ORDINANCE OF THE CITY COUNCIL OF THE
CITY OF LONG BEACH AMENDING THE LONG BEACH
MUNICIPAL CODE BY AMENDING CHAPTER 1.27
ESTABLISHING AND DESIGNATING THE DISTRICTS OF
THE LONG BEACH UNIFIED SCHOOL DISTRICT

The City Council of the City of Long Beach ordains as follows:

Section 1. That the Long Beach Municipal Code is hereby amended by
amending Chapter 1.27, designating and establishing the five (5) districts of the Long
Beach Unified School District, to read as follows:

CHAPTER 1.27

SCHOOL BOARD DISTRICTS

1.27.010 Districts established.

In accordance with Section 2202(a) of the Long Beach City Charter,
the five (5) school board districts for the board of education of the Long
Beach Unified School District (hereinafter "school district") are established
and designated as follows:

District 1:

BEGINNING AT THE INTERSECTION OF PARAMOUNT BOULEVARD AND
SOUTH STREET
North on Paramount Boulevard to the LBUSD boundary
East along the LBUSD boundary to Orizaba Avenue
South on Orizaba Avenue to Harding Street
East on Harding Street to Obispo Avenue
South on Obispo Avenue to the LBUSD boundary
East along the LBUSD boundary to Downey Avenue
North on Downey Avenue to 70th Street

1 West on 70th Street to Orange Avenue
North on Orange Avenue to 72nd Street
2 West on 72nd Street to the LBUSD boundary
Southerly, then West along the LBUSD boundary to Greenleaf Boulevard
3 West on Greenleaf Boulevard to the LBUSD boundary
South along the LBCCD boundary to 70th Street
4 West on 70th Street to Harbor Avenue
North on Harbor Avenue to Greenleaf Boulevard
5 West on Greenleaf Boulevard to the LBUSD boundary
6 Southerly along the LBUSD boundary to the Pacific Electric Railroad Right of Way
(PE RoW)
7 Southeasterly along the Pacific Electric Railroad Right of Way (PE RoW) to
Interstate 405 (I-405)
8
Southeasterly along the Interstate 405 (I-405) to the prolongation of Pacific
9 Avenue, and hence North along Pacific Avenue to 36th Street
East on 36th Street to Linden Avenue
10 South on Linden Avenue to Wardlow Road
East on Wardlow Road to Cherry Avenue
11 North on Cherry Avenue to Carson Street
West on Carson Street to Orange Avenue
12 North on Orange Avenue to the Union Pacific Railway Right-of-way (UP RoW)
13 Northeasterly along the Union Pacific Railway Right-of-way to Cherry Avenue
North on Cherry Avenue to South Street
14 East on South Street to Paramount Boulevard

15 District 2:

16 Beginning at the intersection of the Pacific Electric Railroad Right of Way (PE
17 RoW) and the LBUSD boundary
Southwesterly along the LBUSD boundary to Wardlow Road
18 West on Wardlow Road to the LBUSD boundary
Southerly along the LBUSD boundary to Anaheim Street
19 East on Anaheim Street to East bank of the Los Angeles River

20 District 2 (Continued):

21 South along the East bank of the Los Angeles River to the prolongation of Chester
Place
22 Northeasterly along the prolongation of Chester Place, and hence along Chester
Place to Loma Vista Drive
23 Northwesterly, then Northeasterly along Loma Vista Drive to 11th Street
East on 11th Street to Chestnut Avenue
24 South on Chestnut Avenue to 10th Street
East on 10th Street to Alamitos Avenue
25 Northerly along Alamitos Avenue to Pacific Coast Highway
East on Pacific Coast Highway to Cherry Avenue
26 North on Cherry Avenue to the Long Beach-Signal Hill boundary
27 Northwesterly along the Long Beach-Signal Hill boundary to the prolongation of
Myrtle Avenue
28 North along the prolongation of Myrtle Avenue to Willow Street

1 West on Willow Street to Atlantic Avenue
2 North on Atlantic Avenue to Wardlow Road
3 West on Wardlow Road to Linden Avenue
4 North on Linden Avenue to 36th Street
5 West on 36th Street to Pacific Avenue
6 South on Pacific Avenue, and hence along the prolongation of Pacific Avenue to
7 the San Diego Freeway (I-405)
8 Northwesterly along the San Diego Freeway (I-405) to its intersection with the
9 Pacific Electric Railroad Right of Way (PE RoW)
10 Northwesterly along the Pacific Electric Railroad Right of Way (PE RoW) to the
11 LBUSD boundary

12 District 3:

13 Beginning at the intersection of the Pacific Ocean and the prolongation of Cherry
14 Avenue
15 North along the prolongation of Cherry Avenue, and hence along Cherry Avenue
16 to 7th Street
17 East on 7th Street to Redondo Avenue
18 North on Redondo Avenue to Pacific Coast Highway
19 West on Pacific Coast Highway to the Long Beach-Signal Hill boundary
20 Northwesterly along the Long Beach-Signal Hill boundary to Cherry Avenue
21 South along Cherry Avenue to the Pacific Coast Highway
22 West on the Pacific Coast Highway to Alamitos Avenue
23 Southerly along Alamitos Avenue to 10th Street
24 West on 10th Street to Chestnut Avenue
25 North on Chestnut Avenue to 11th Street
26 West on 11th Street to Loma Vista Drive
27 Southwesterly, then Southeasterly along Loma Vista Drive to Chester Place
28 Southwest along Chester Place, and hence along the prolongation of Chester
Place to the East bank of the Los Angeles River
North along the East bank of the Los Angeles River to Anaheim Street

District 3 (Continued):

West along Anaheim Street to the LBUSD boundary
Southwesterly and Southerly along the LBCCD boundary to the Pacific Ocean

District 4:

Beginning at the intersection of the Pacific Ocean and the prolongation of Cherry
Street
North along the prolongation of Cherry Avenue, and hence along Cherry Avenue
to 7th Street
East on 7th Street to Redondo Avenue
North on Redondo Avenue to the Pacific Coast Highway
West on Pacific Coast Highway to its intersection with the Long Beach-Signal Hill
boundary
Northwesterly along the Long Beach-Signal Hill boundary to the prolongation of
Myrtle Avenue

1 North along the prolongation of Myrtle Avenue to Willow Street
2 West on Willow Street to Atlantic Avenue
3 North on Atlantic Avenue to Wardlow Road
4 East on Wardlow Road to Cherry Avenue
5 South on Cherry Avenue to Spring Street
6 East on Spring Street to Junipero Avenue
7 South on Junipero Avenue to 28th Street
8 East on 28th Street to Temple Avenue
9 South on Temple Avenue to Willow Street
10 East on Willow Street to Redondo Avenue
11 South on Redondo Avenue to Stearns Street
12 East on Stearns Street to Euclid Avenue
13 North on Euclid Avenue to 23rd Street
14 East on 23rd Street to Ximeno Avenue
15 South on Ximeno Avenue to Stearns Street
16 East on Stearns Street to Bellflower Avenue
17 South on Bellflower Avenue to Atherton Street
18 East along Atherton Street to the San Diego Freeway (I-405)
19 Southeasterly along the San Diego Freeway (I-405) to the LBUSD boundary
20 Southerly AND Southwesterly along the LBUSD boundary to the Pacific Ocean
21 Along the LBUSD boundary to and including Santa Catalina Island

District 5:

22 Beginning at the intersection of Candlewood Street and the San Gabriel River
23 West on Candlewood to the LBUSD boundary
24 Northwesterly along the LBUSD boundary to Woodruff Avenue
25 North on Woodruff Avenue to South Street
26 Northwesterly and West on South Street to Bellflower Boulevard
27 South on Bellflower Boulevard to Candlewood Street
28 District 5 (Continued):

29 West on Candlewood Street to the LBUSD boundary
30 North and West and South along the LBUSD boundary to Candlewood Street
31 West on Candlewood Street to the LBUSD boundary
32 Northerly along the LBUSD boundary to South Street
33 West on South Street to Paramount Boulevard
34 South on Paramount Boulevard to the LBUSD boundary
35 Westerly along the LBUSD boundary to Cherry Avenue
36 South on Cherry Avenue to the Union Pacific Railway Right-of-way (UP RoW)
37 Southwesterly along the Union Pacific Railway Right-of-way (UP RoW) to Orange
38 Avenue
39 South on Orange Avenue to Carson Street
40 East on Carson Street to Cherry Avenue
41 South on Cherry Avenue to Spring Street
42 East on Spring Street to Junipero Avenue
43 South on Junipero Avenue to 28th Street
44 East on 28th Street to Temple Avenue
45 South on Temple Avenue to Willow Street

1 East on Willow Street to Redondo Avenue
2 South on Redondo Avenue to Stearns Street
3 East on Stearns Street to Euclid Avenue
4 North on Euclid Avenue to 23rd Street
5 East on 23rd Street to Ximeno Avenue
6 South on Ximeno Avenue to Stearns Street
7 East on Stearns Street to Bellflower Avenue
8 South on Bellflower Avenue to Atherton Street
9 East on Atherton Street to the San Diego Freeway (I-405)
10 Southeasterly along the San Diego Freeway (I-405) to the San Gabriel River
11 Northeasterly along San Gabriel River and Coyote Creek to Norwalk Boulevard
12 North on Norwalk Boulevard to the LBUSD boundary
13 Northwesterly along the LBUSD boundary to Pioneer Boulevard
14 North on Pioneer Boulevard to Carson Street
15 West on Carson Street to the West bank of the San Gabriel River
16 Northerly along the West bank of the San Gabriel River to Candlewood

Street

12 Section 2. The City Clerk shall certify to the passage of this ordinance by
13 the City Council and cause it to be posted in three conspicuous places in the City of Long
14 Beach, and it shall take effect immediately upon its approval by the Mayor.

15
16 Section 3. The City Clerk shall certify to the passage of this ordinance by
17 the City Council and cause it to be posted in three (3) conspicuous places in the City of
18 Long Beach, and it shall take effect on the thirty-first (31st) day after it is approved by the
19 Mayor.

20 ///

21 ///

22 ///

23 ///

24 ///

25 ///

26 ///

27 ///

28 ///

OFFICE OF THE CITY ATTORNEY
ROBERT E. SHANNON, City Attorney
333 West Ocean Boulevard, 11th Floor
Long Beach, CA 90802-4684

1
2
3
4
5
6
7
8
9
10
11
12
13
14
15
16
17
18
19
20
21
22
23
24
25
26
27
28

I hereby certify that the foregoing ordinance was adopted by the City Council of the City of Long Beach at its meeting of _____, 2011, by the following vote:

Ayes: Councilmembers: _____

Noes: Councilmembers: _____

Absent: Councilmembers: _____

City Clerk

Approved: _____
(Date)

Mayor



City of Long Beach Memorandum
Working Together to Serve



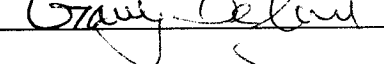
REQUEST TO ADD AGENDA ITEM

Date: September 15, 2011
To: Larry Herrera, City Clerk
From: Larry Herrera, City Clerk
Subject: Request to Add Agenda Item to Council Agenda of September 20, 2011

Pursuant to Municipal Code Section 2.03.070 [B], the City Councilmembers signing below request that the attached agenda item (due in the City Clerk Department by Friday, 12:00 Noon) be placed on the City Council agenda under New Business via the supplemental agenda.

The agenda title/recommendation for this item reads as follows:

An Ordinance of the City Council of the City of Long Beach Amending the Long Beach Municipal Code by Amending Chapter 1.27 Establishing and Designating the Districts of the Long Beach Unified School District

| Council District | Authorizing Councilmember | Signed by |
|------------------|---------------------------|--|
| 8 | Rae Gabelick |  |
| 2 | SUJA LOWENTHAL |  |
| 3 | Geary DeLong |  |

Attachment: Staff Report dated September 20, 2011

CC: Office of the Mayor