



CITY OF LONG BEACH

POLICE DEPARTMENT

R-23

400 WEST BROADWAY • LONG BEACH • CALIFORNIA 90802 • (562) 570-7260 • FAX (562) 570-7114

Jim McDonnell
Chief of Police

February 18, 2014

HONORABLE MAYOR AND CITY COUNCIL
City of Long Beach
California

RECOMMENDATION:

Receive and file the application of RTR Bakery Incorporated, dba Pandor, for an original application of an Alcoholic Beverage Control license, at 5327 East 2nd Street, with conditions. (District 3)

DISCUSSION

It is City Council policy to review applications for Alcoholic Beverage Control licenses to determine if a basis for protest against the issuance of the license exists. The attached application lists the possible bases for protest.

TIMING CONSIDERATIONS

City Council response is due to the Department of Alcoholic Beverage Control by February 21, 2014. Accordingly, City Council action is required at the February 18, 2014 City Council meeting.


FISCAL IMPACT

None.

SUGGESTED ACTION:

Approve recommendation.

Respectfully submitted,


JIM McDONNELL
CHIEF OF POLICE

APPROVED:


PATRICK H. WEST
CITY MANAGER

JM:LBB:ibb

ADMINISTRATION BUREAU
(562) 570-5830
FAX (562) 570-5833

INVESTIGATIONS BUREAU
(562) 570-7350
FAX (562) 570-7175

PATROL BUREAU
(562) 570-7214
FAX (562) 570-7058

SUPPORT BUREAU
(562) 570-7342
FAX (562) 570-6018

HONORABLE MAYOR AND CITY COUNCIL
February 18, 2014

Council 3

Applicant: RTR Bakery Incorporated
DBA: Pandor
Address: 5327 East 2nd Street

Type of Application: An original application for an On-Sale Beer and Wine for bonafide eating place license.

Basis for possible protest: High crime.
Over concentration.

PUBLIC CONVENIENCE DETERMINATION: A determination by the City of public convenience and necessity **is not** required for this application.

Census Tract: 5774.00

Boundaries: Vista Street to the North
Livingston Drive/2nd Street to the South
Nieto Avenue/Bayshore Drive to the East
Ximeno Avenue to the West

Number of licenses allowed: 3
Number of licenses existing: 19

Police Reporting District: 583

Boundaries: Livingston Drive/The Toledo to the North
2nd Street to the South
Bay Shore Avenue to the East
Quincy Avenue to the West

Reported crimes in this district for ABC purposes are 241. Crime in a reporting district must be at least 168 to qualify for a high crime protest.

Type of business: A restaurant.
Last day to request conditions and protest: February 21, 2014



Date: February 18, 2014
To: File
From: Laurie Briney, Detective, Vice Investigations Section
Subject: **PANDOR – 5327 EAST 2ND STREET**

CALLS FOR SERVICE/ARRESTS AND INVESTIGATIONS (01/02/13-01/02/14)

No Calls for Service.

ABC INSPECTIONS (past three years)

Not Applicable

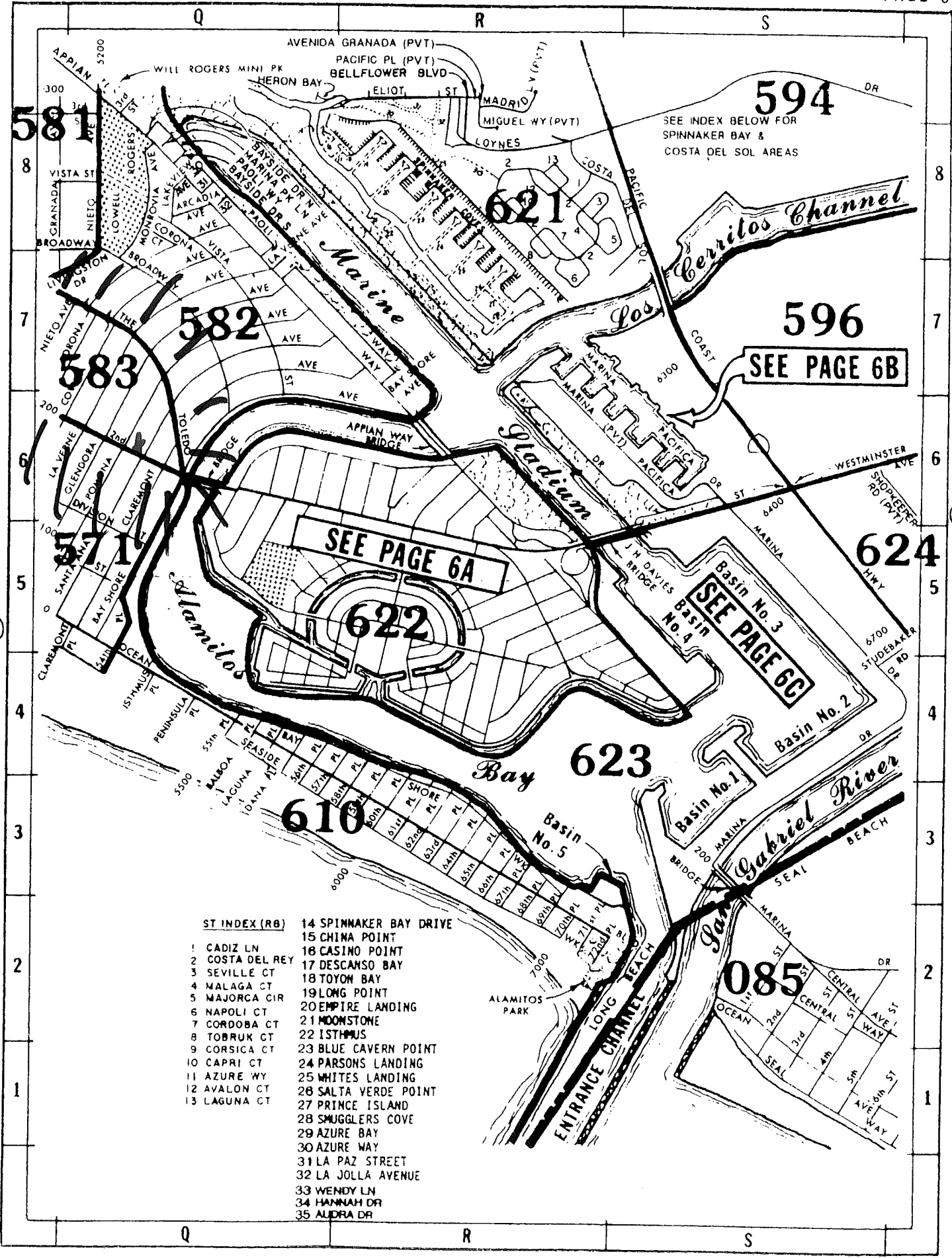
RESIDENCES WITHIN 100 FEET

None

CHURCHES, SCHOOLS, PARKS, HOSPITALS AND PLAYGROUNDS WITHIN 600 FEET

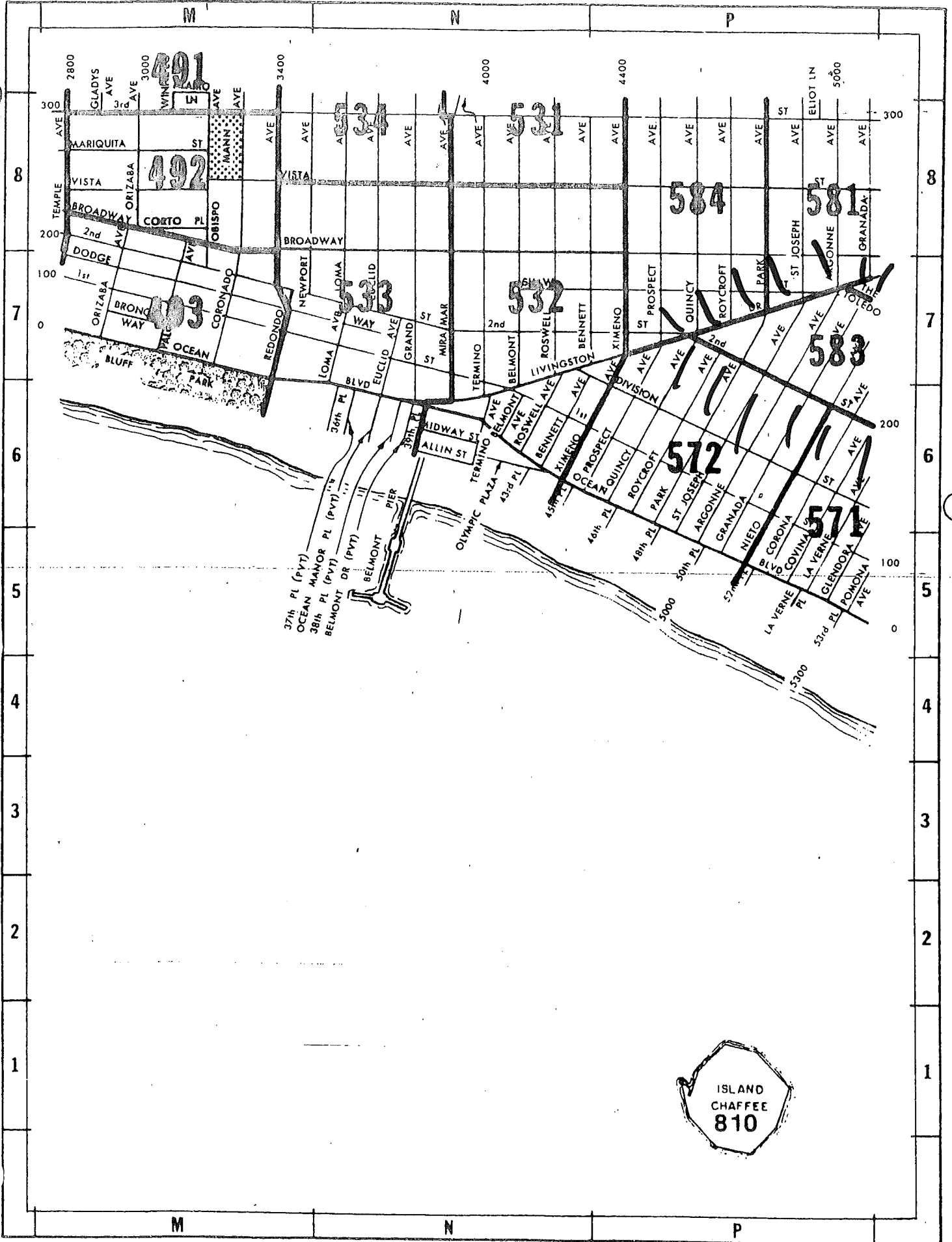
None

LBB:bb
CFSmemoPandor



ST INDEX (RB)

- | | |
|-----------------|------------------------|
| 1 CADIZ LN | 14 SPINNAKER BAY DRIVE |
| 2 COSTA DEL REY | 15 CHINA POINT |
| 3 SEVILLE CT | 16 CASINO POINT |
| 4 MALAGA CT | 17 DESCANSO BAY |
| 5 MAJORCA CIR | 18 TOYON BAY |
| 6 NAPOLI CT | 19 LONG POINT |
| 7 CORDOBA CT | 20 EMPIRE LANDING |
| 8 TOBRUK CT | 21 MOONSTONE |
| 9 CORSICA CT | 22 ISTHMUS |
| 10 CAPRI CT | 23 BLUE CAVERN POINT |
| 11 AZURE WY | 24 PARSONS LANDING |
| 12 AVALON CT | 25 WHITES LANDING |
| 13 LAGUNA CT | 26 SALTA VERDE POINT |
| | 27 PRINCE ISLAND |
| | 28 SMUGGLERS COVE |
| | 29 AZURE BAY |
| | 30 AZURE WAY |
| | 31 LA PAZ STREET |
| | 32 LA JOLLA AVENUE |
| | 33 WENDY LN |
| | 34 HANNAH DR |
| | 35 AUDRA DR |



ISLAND
CHAFFEE
810