

Robert E. Shannon  
City Attorney of Long Beach  
333 West Ocean Boulevard  
Long Beach, California 90802-4664  
Telephone (562) 570-2200

RESOLUTION NO. RES-06-0055

1  
2  
3 A RESOLUTION OF INTENTION TO VACATE THE  
4 NORTHERLY PORTION OF THE ALLEY SOUTH OF  
5 FOURTH STREET BETWEEN ORIZABA AND GLADYS  
6 AVENUES, IN THE CITY OF LONG BEACH, COUNTY OF  
7 LOS ANGELES, STATE OF CALIFORNIA, PURSUANT TO  
8 THE PUBLIC STREET, HIGHWAYS AND SERVICE  
9 EASEMENTS LAW (DIVISION 9, PART 3, CALIFORNIA  
10 STREETS AND HIGHWAYS CODE); FIXING A TIME AND  
11 PLACE FOR HEARING ALL PERSONS INTERESTED IN OR  
12 OBJECTING TO THE PROPOSED VACATION

13  
14 The City Council of the City of Long Beach resolves as follows:

15 Section 1. The City Council of the City of Long Beach hereby elects to  
16 proceed under Division 9, Part 3, Chapter 3, of the California Streets and Highways Code,  
17 as amended, generally known and referred as the "Public Street, Highways and Service  
18 Easements Law", and hereby declares its intention to vacate the northerly portion of the  
19 alley south of Fourth Street between Orizaba and Gladys Avenues in the City of Long  
20 Beach, County of Los Angeles, State of California, described more particularly as follows:

21 That portion of the alley in Block 2 of the Vermont Tract in the  
22 City of Long Beach, County of Los Angeles, State of California,  
as per Map filed in Book 9, Page 183 of Maps, records of said  
County, more particularly described as follows:

23  
24 Beginning at the Southwest corner of Lot 1 of said Vermont  
25 Tract, said point also being on the easterly line of Gladys  
26 Avenue, and on the northerly line of the alley shown on said  
27 tract; thence East 270.11 feet along said northerly line to the  
28 westerly line of Orizaba Avenue; thence South 00°00' 50" West  
15.00 feet to the northeast corner of Lot 15 of said Vermont  
Tract; thence West 130.06 feet to the northwest corner of said  
Lot 15 and the easterly line of an alley; thence South 00° 00'  
38" West 56.50 feet along said easterly line; thence leaving  
said easterly line North 89° 59' 22" West 10.00 feet to the  
westerly line of the alley; thence North 00° 00' 38" East 56.50



Robert E. Shannon  
City Attorney of Long Beach  
333 West Ocean Boulevard  
Long Beach, California 90802-4664  
Telephone (562) 570-2200

1  
2  
3  
4  
5  
6  
7  
8  
9  
10  
11  
12  
13  
14  
15  
16  
17  
18  
19  
20  
21  
22  
23  
24  
25  
26  
27  
28

following vote:

Ayes: Councilmembers:

Lowenthal, Colonna, O'Donnell,

Richardson, Reyes Uranga,

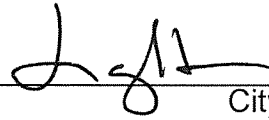
Gabelich, Lerch.

Noes: Councilmembers:

None.

Absent: Councilmembers:

Kell.



City Clerk

06-01894

L:\APPS\CityLaw\32\WPDOCS\ID015\IP005\00089398.WPD

SKETCH SHOWING THE PROPOSED RELOCATION OF THE NORTH-SOUTH ALLEY SOUTH OF FOURTH STREET AND WEST OF ORIZABA AVENUE.



VICINITY

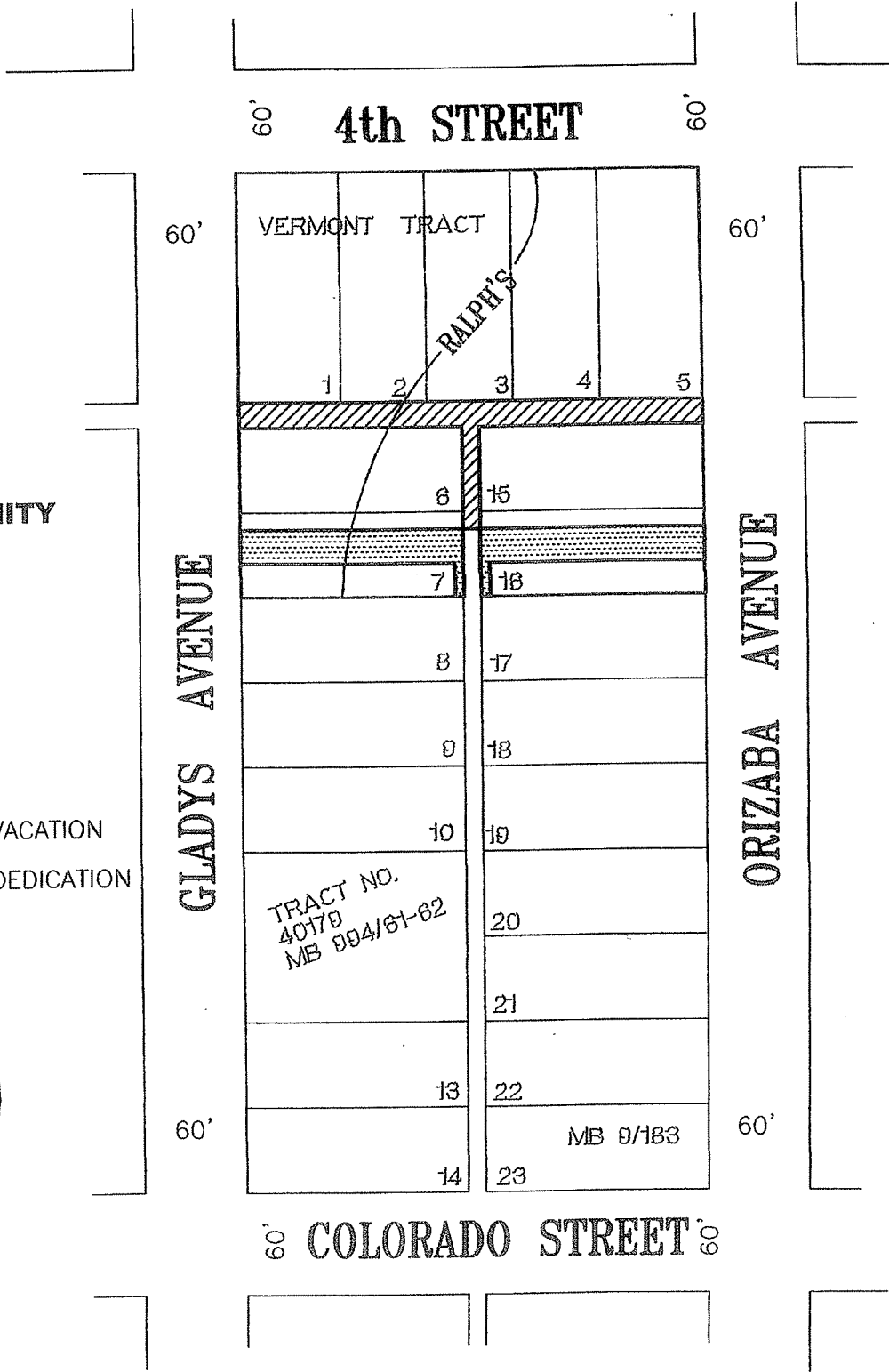
LEGEND



ALLEY VACATION

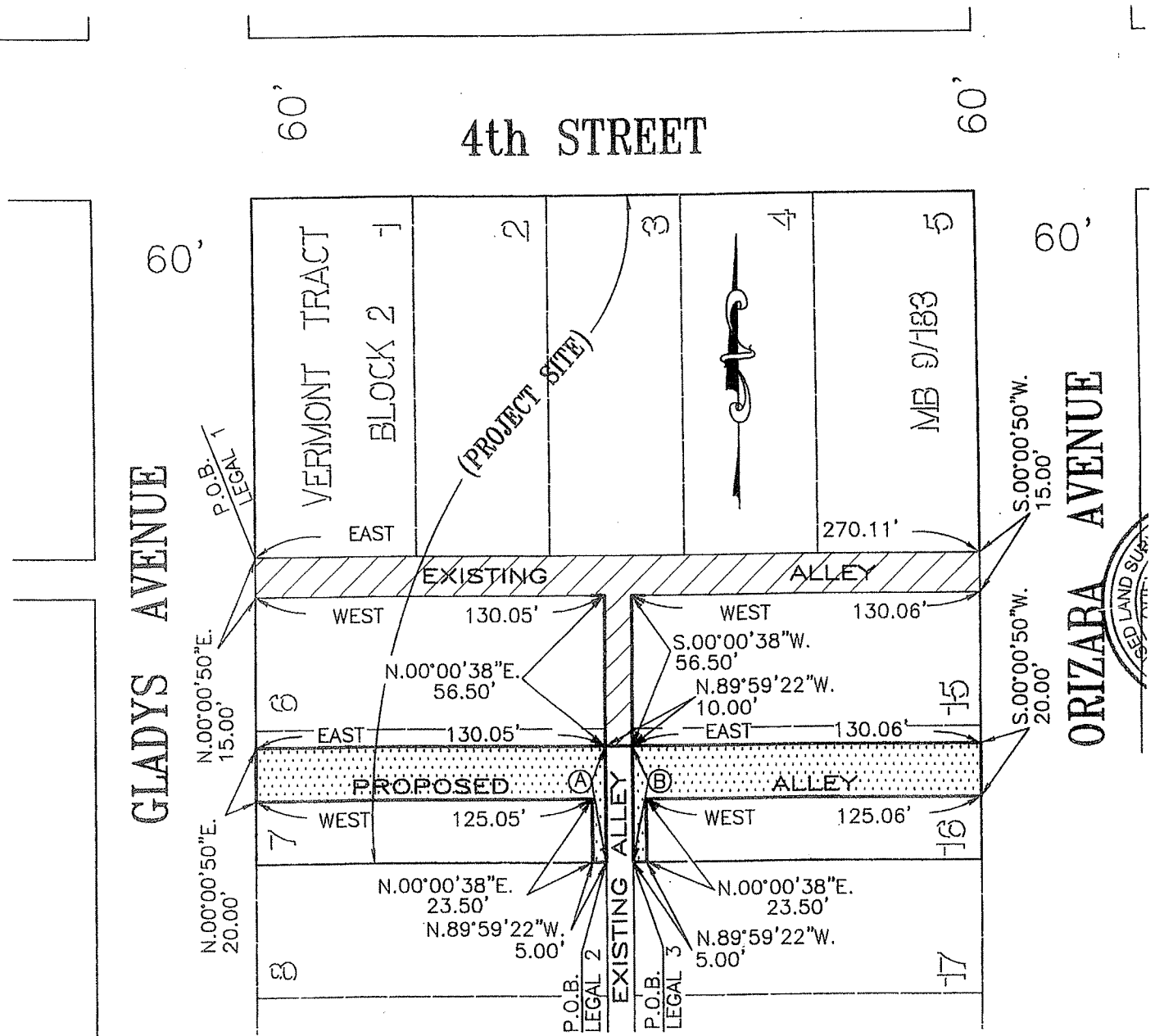


ALLEY DEDICATION





*C.J. Queyrel*  
C.J. QUEYREL LS 2988



DETAIL



LEGEND

-  ALLEY VACATION
-  ALLEY DEDICATION

P.O.B. = POINT OF BEGINNING

-  S00°00'38"W 43.50'
-  N00°00'38"E 43.50'