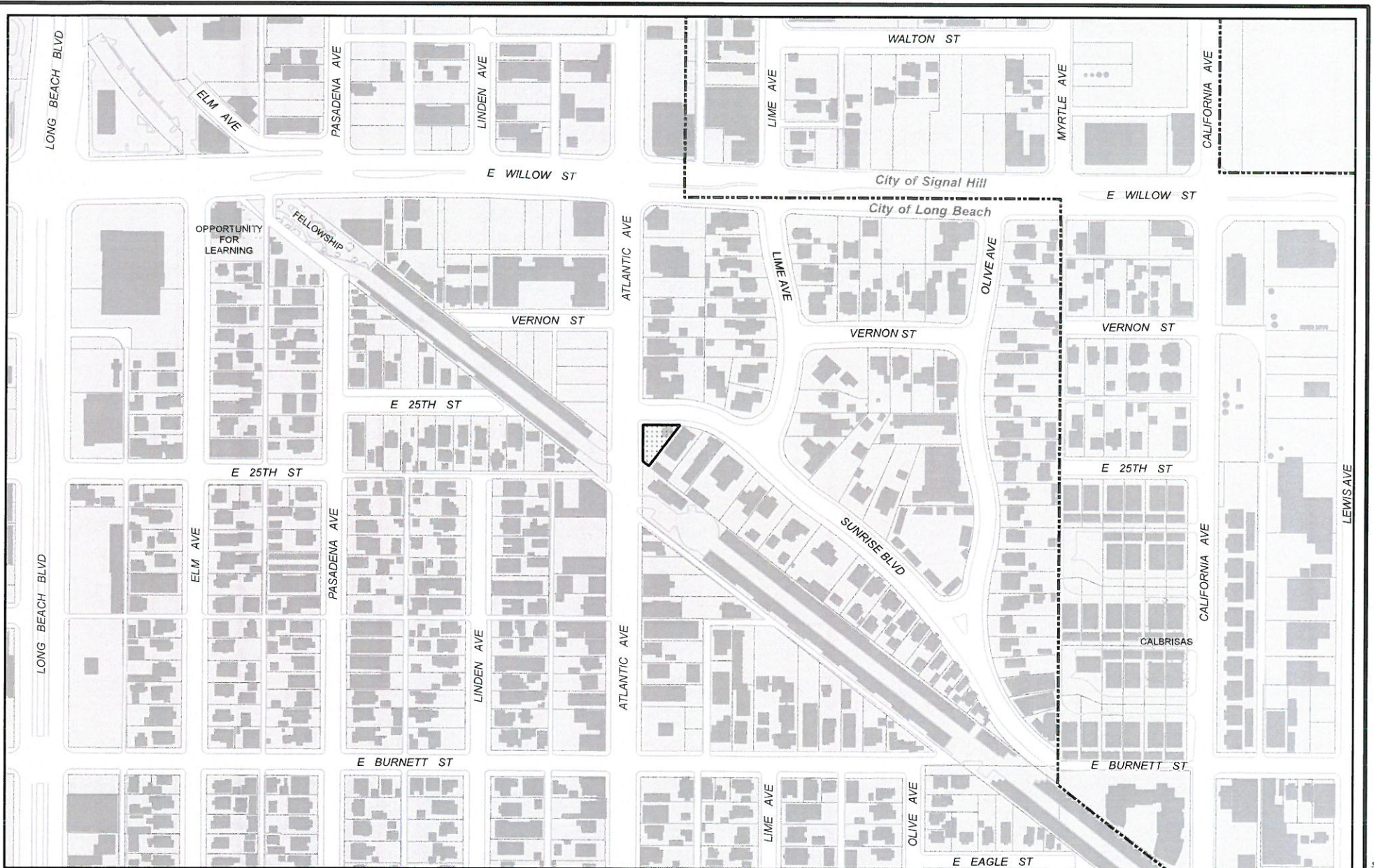


EXHIBIT A

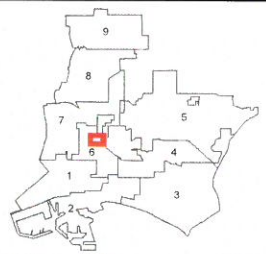
	Application No.	Zone Change No.	Project Name	APN	Address	Current Zoning	Zoning Map No.	General Plan Land Use Designation
1	1701-06	ZCA17-001	Sunrise Neighborhood Gateway Entry	7211-006-900	612 E. Sunrise Blvd.	PD-25, Sub-Area 1	15	8A - Traditional Retail Strip Commercial
2	1701-07	ZCA17-002	Rosa Parks Park	7268-022-910	1195 E. 15th St.	R-4-R	10	4 - High Density Residential
3	1701-08	ZCA17-003	Cambodian Killing Fields Memorial	7268-040-900	1501 E. Anaheim St.	CCP	10	8A - Traditional Retail Strip Commercial
4	1701-09	ZCA17-004	NAACP Freedom Park	7211-016-900, 7211-016-901, 7211-016-902	2300 Martin Luther King Jr. Ave.	CS	16	3B - Moderate Density Residential
5	1701-10	ZCA17-005	Poly Gateway Project	7268-003-913	998 E. Pacific Coast Hwy.	CHW	10	8A - Traditional Retail Strip Commercial
6	1701-11	ZCA17-006	Davenport Park Expansion	7157-006-905	5550 N. Paramount Blvd.	RM	29	1 - Single Family

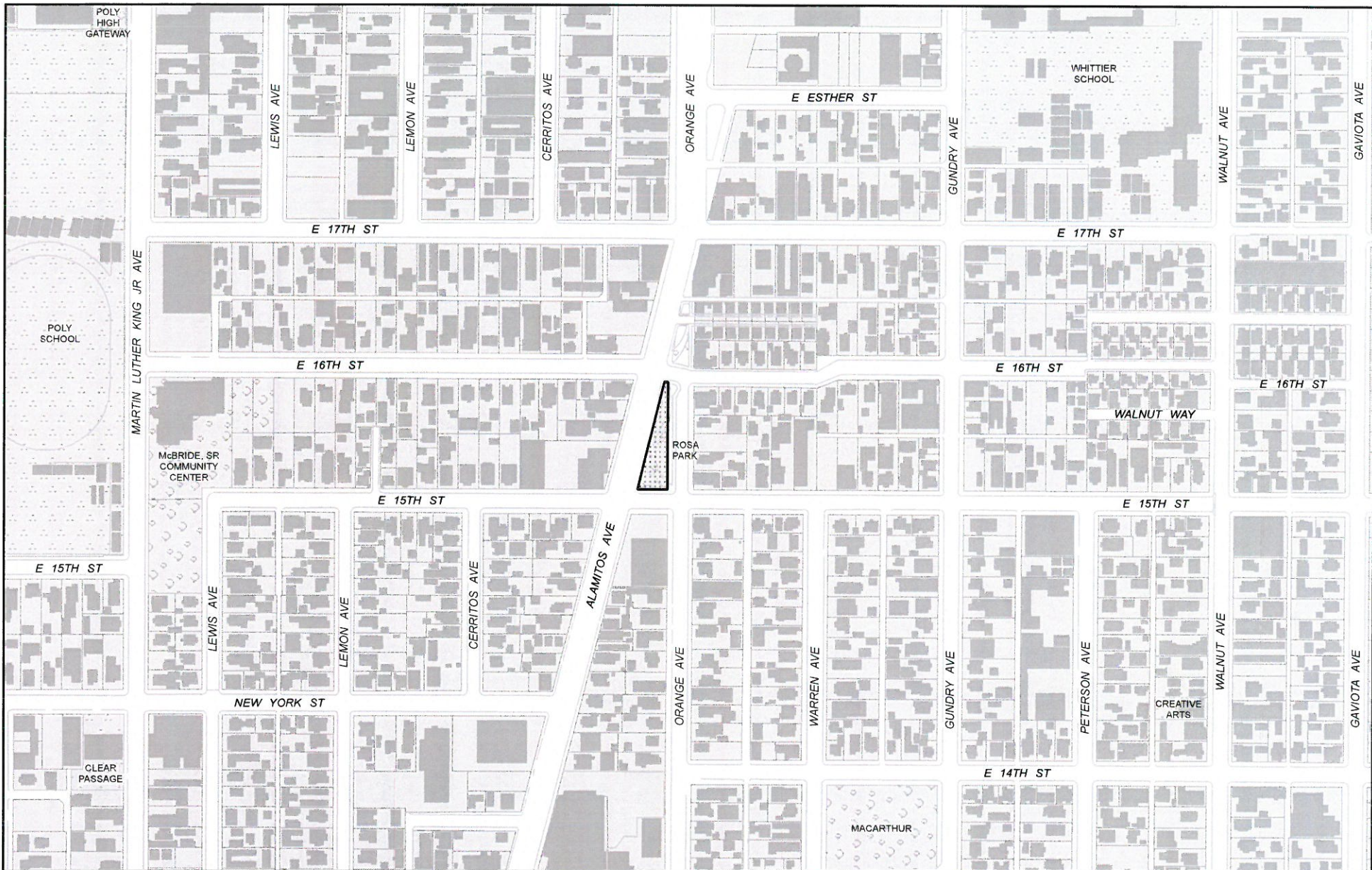


1

Subject Property:
612 E Sunrise Blvd
Application No. 1701-06
Council District 6
Zoning Code : PD-25 SubArea 1

Exhibit A



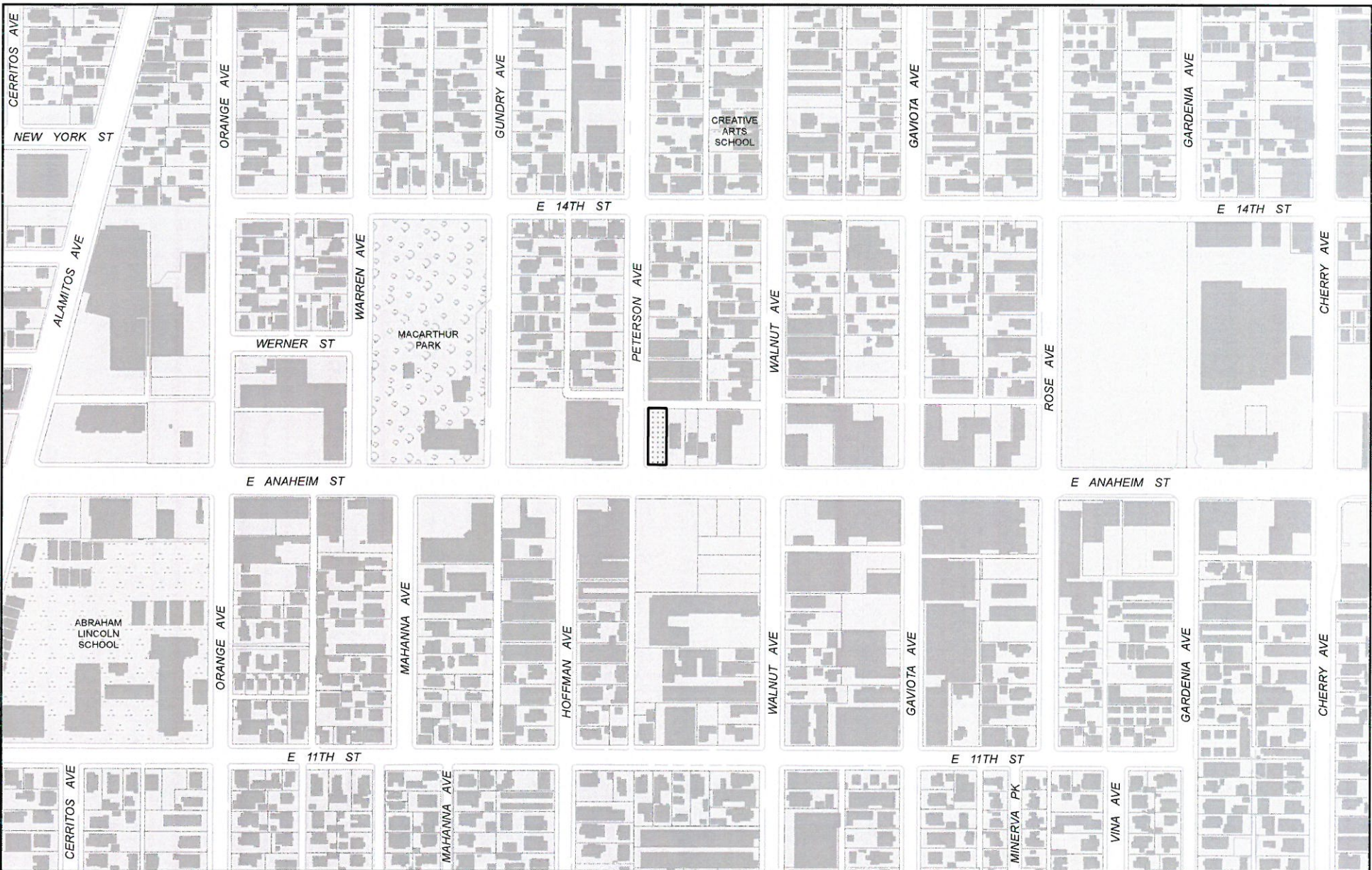


2

Subject Property:
 1195 E 15th St
 Application No. 1701-07
 Council District 6
 Zoning Code : R-4-R

Exhibit A



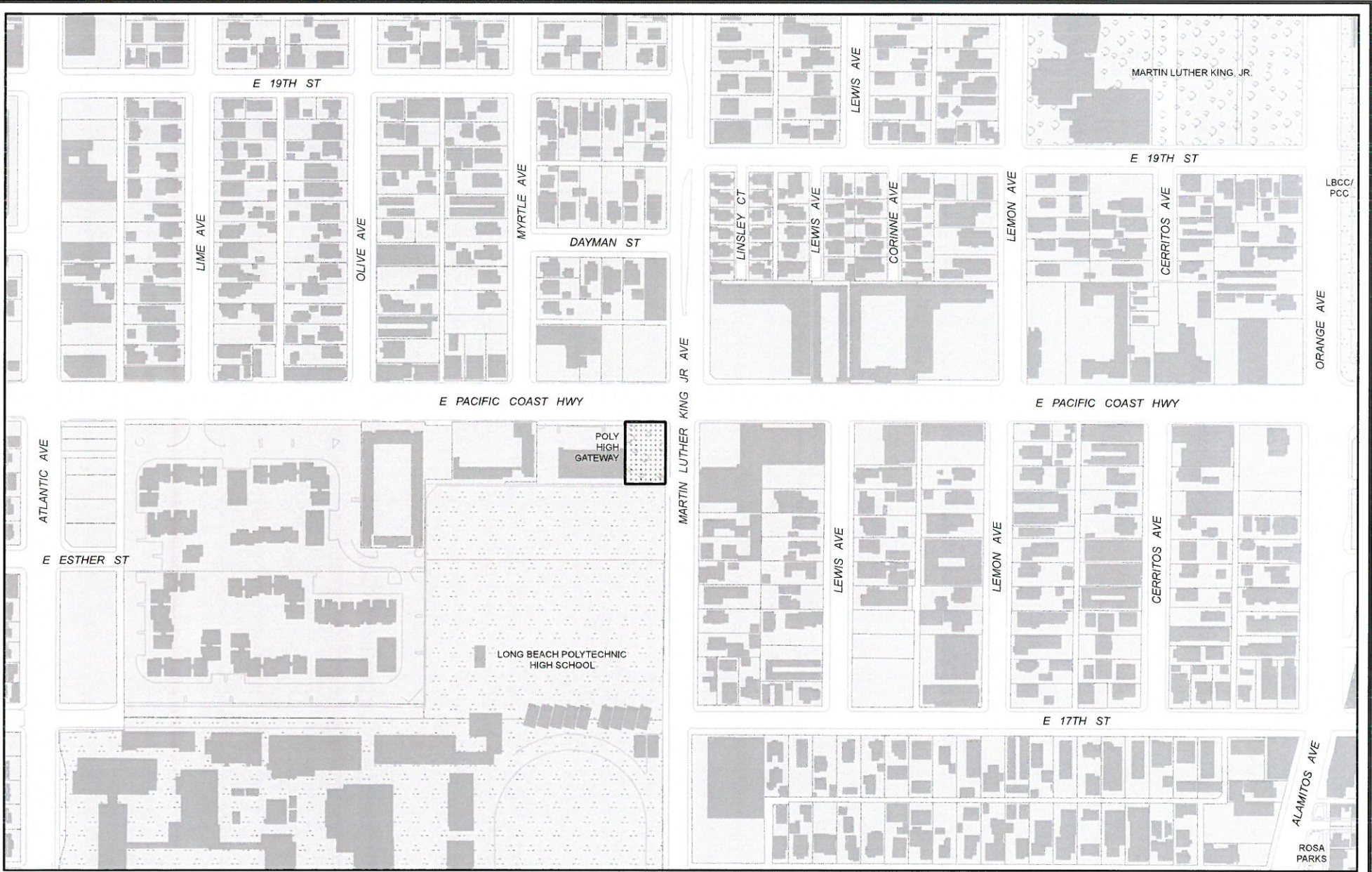


3

Subject Property:
1501 E Anaheim St
Application No. 1701-08
Council District 6
Zoning Code : CCP

Exhibit A



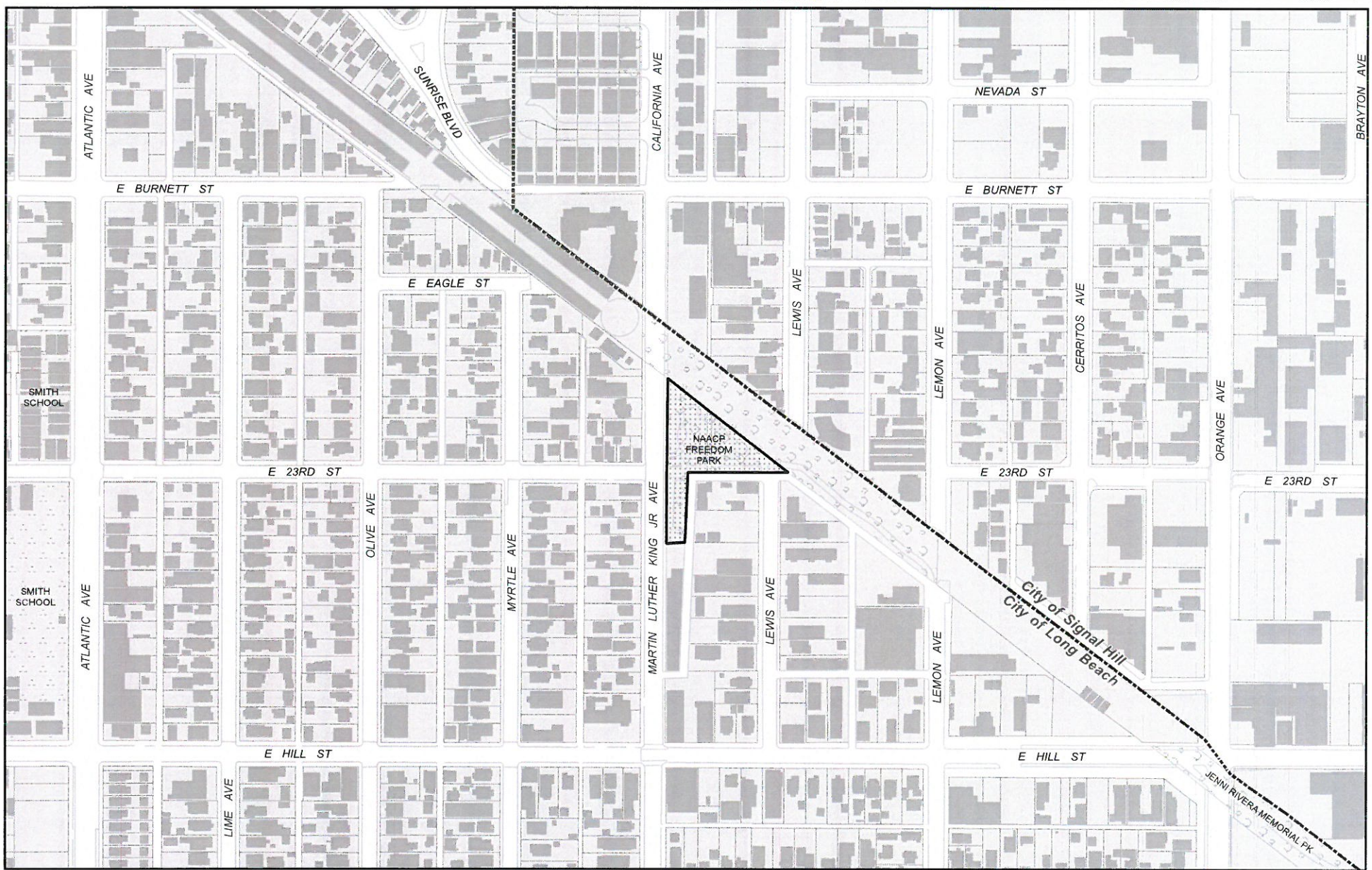


4

Subject Property:
 998 E Pacific Coast Hwy
 Application No. 1701-10
 Council District 6
 Zoning Code : CHW

Exhibit A

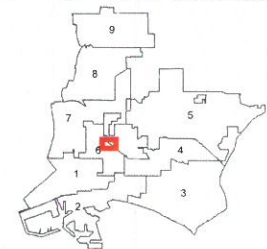


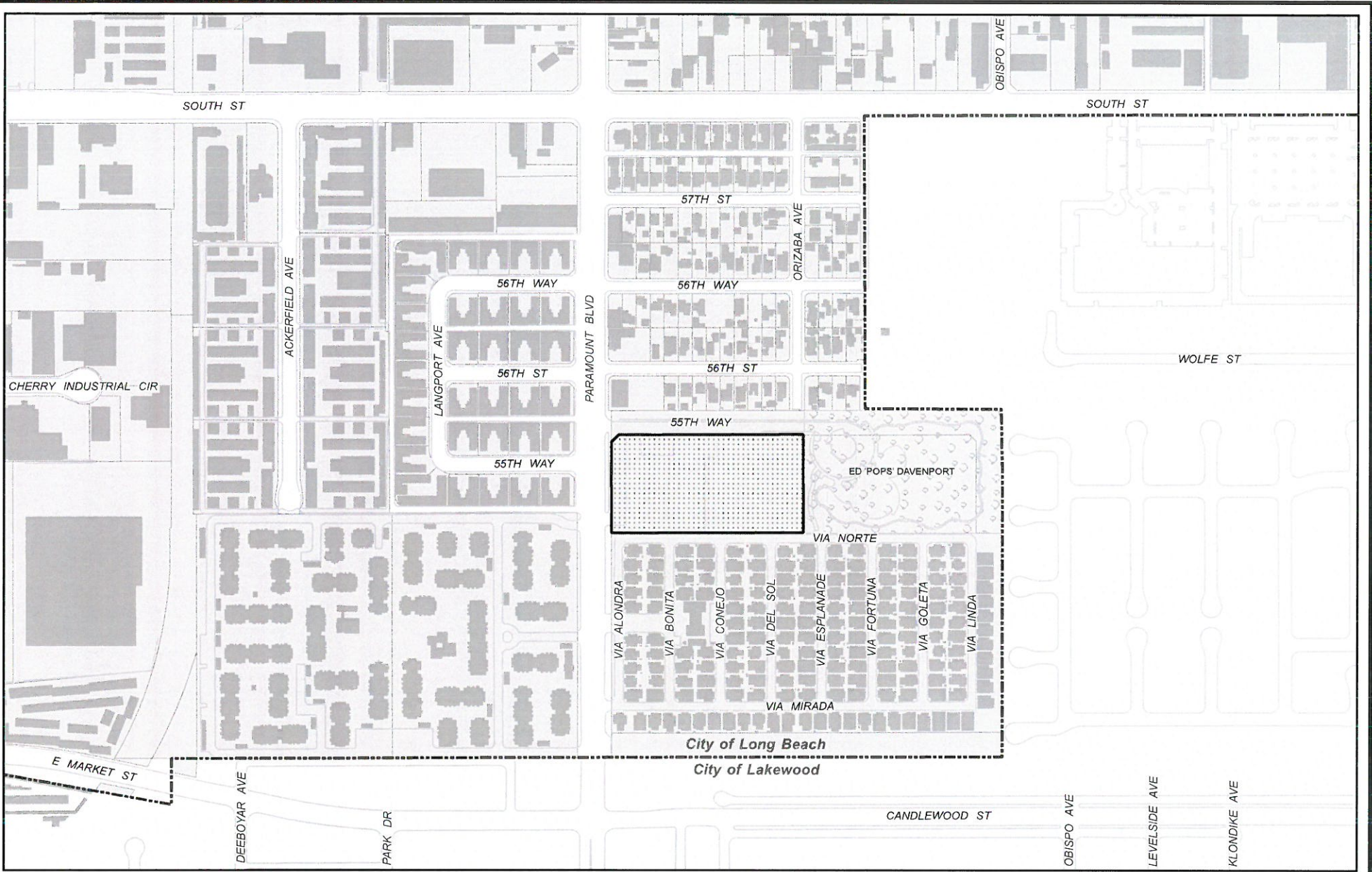


5

Subject Property:
2300 Martin Luther King Jr Ave
Application No. 1701-09
Council District 6
Zoning Code : CS

Exhibit A





6

Subject Property:
5550 N Paramount Blvd
Application No. 1701-11
Council District 8
Zoning Code : RM

Exhibit A

