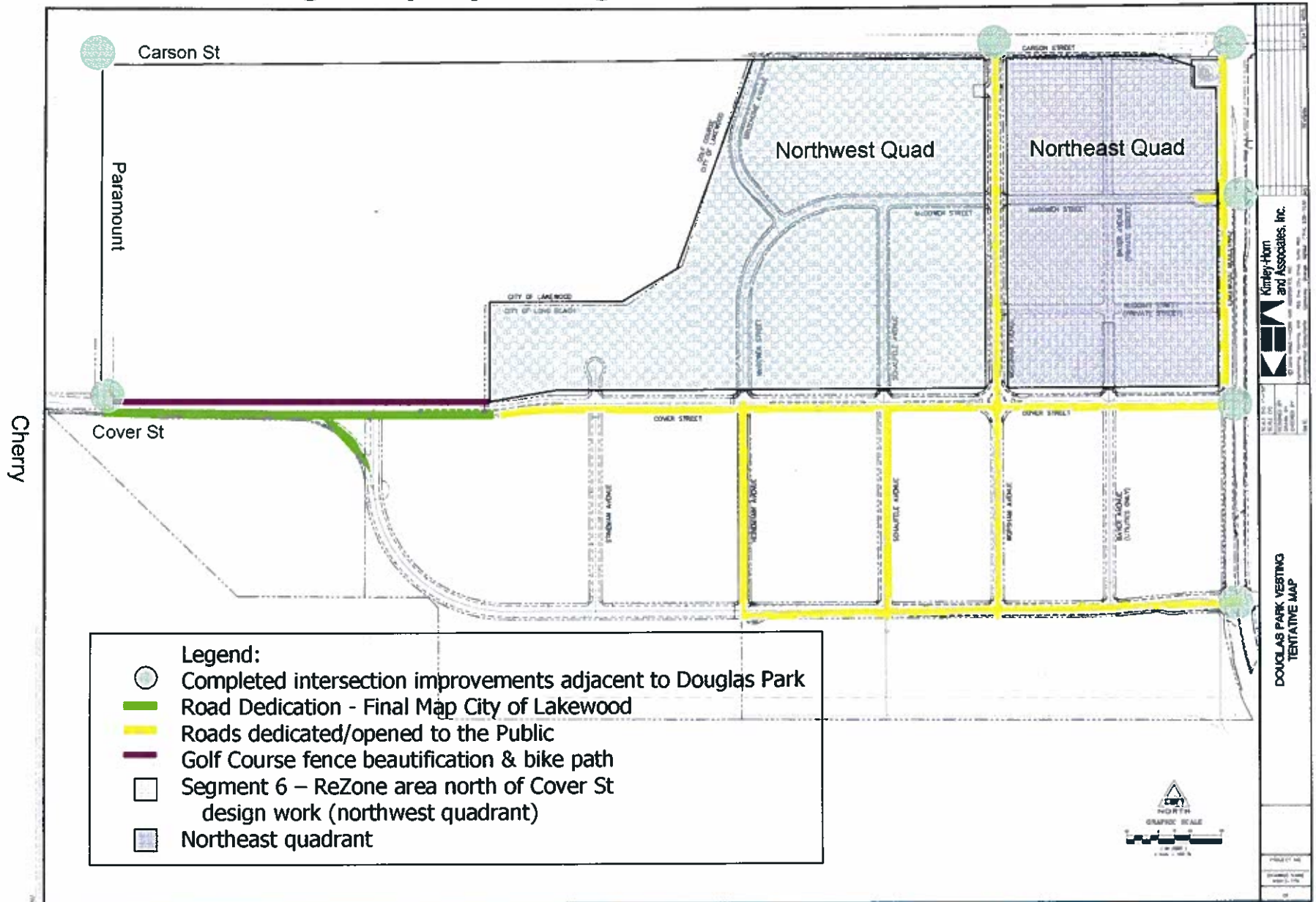








# The Boeing Company – Douglas Park Development 3.9.2010







- Legend:**
-  Completed intersection improvements adjacent to Douglas Park
  -  Road Dedication - Final Map City of Lakewood
  -  Roads dedicated/opened to the Public
  -  Golf Course fence beautification & bike path
  -  Segment 6 – ReZone area north of Cover St design work (northwest quadrant)
  -  Northeast quadrant

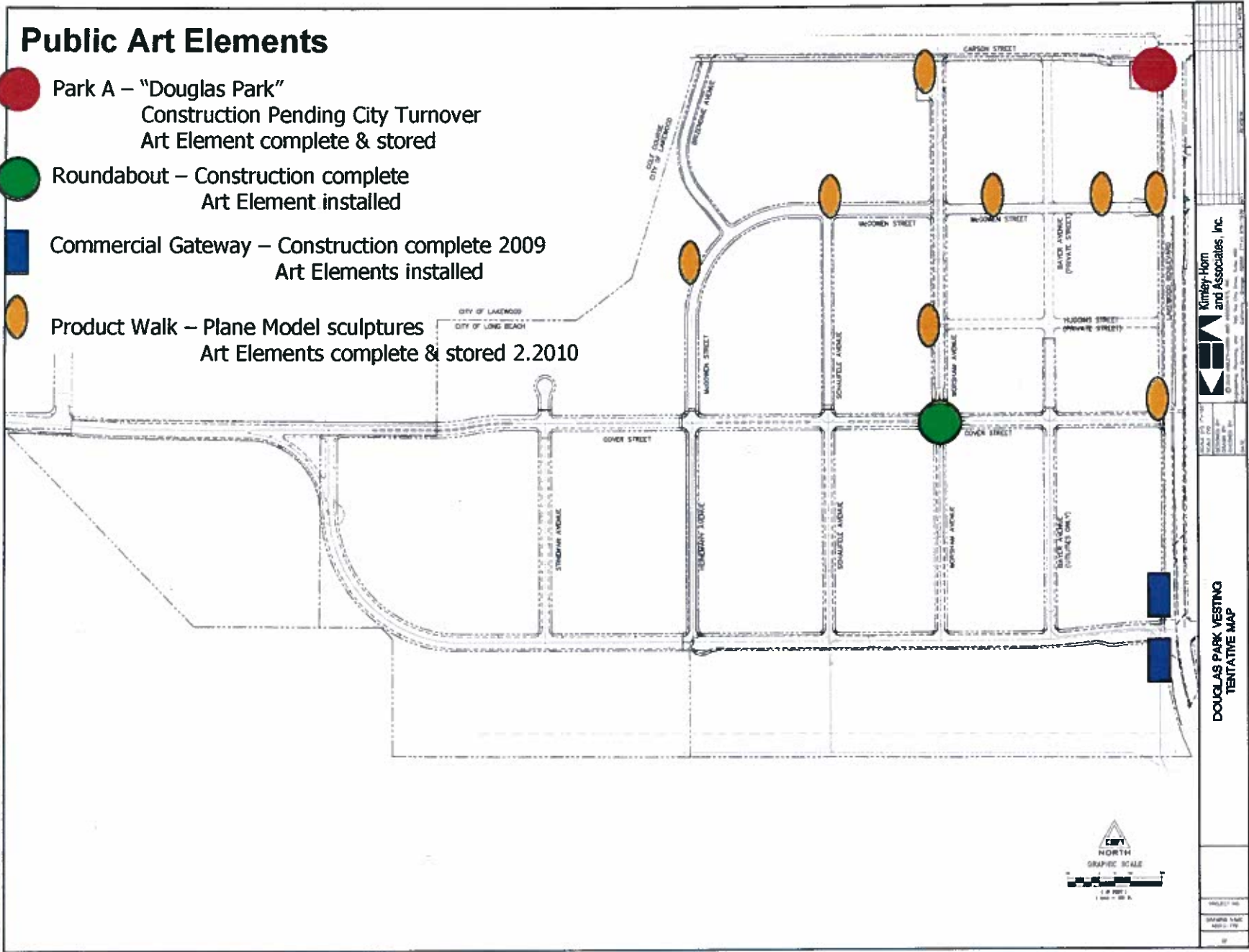
Kimley-Horn and Associates, Inc.  
 DOUGLAS PARK VESTING TENTATIVE MAP



**Office Park Completed Southwest of Roundabout**

# Public Art Elements

- 
**Park A – “Douglas Park”**  
 Construction Pending City Turnover  
 Art Element complete & stored
- 
**Roundabout – Construction complete**  
 Art Element installed
- 
**Commercial Gateway – Construction complete 2009**  
 Art Elements installed
- 
**Product Walk – Plane Model sculptures**  
 Art Elements complete & stored 2.2010




Kimley-Horn  
 and Associates, Inc.

DOUGLAS PARK VESTING  
 TENTATIVE MAP

PROJECT NO.  
 DRAWING NO.  
 DATE



**Roundabout Intersection  
Worsham & Cover**



**Commercial Gateway Entry at Conant & Lakewood  
Tail Fins - Artistic Sculptures**

# Offsite Intersections and ATCS (Adaptive Traffic Control System)

ATCS Construction commenced September 2009

ATCS Construction complete first quarter 2010

ATCS Implementation and System fully operational by May, 2010

