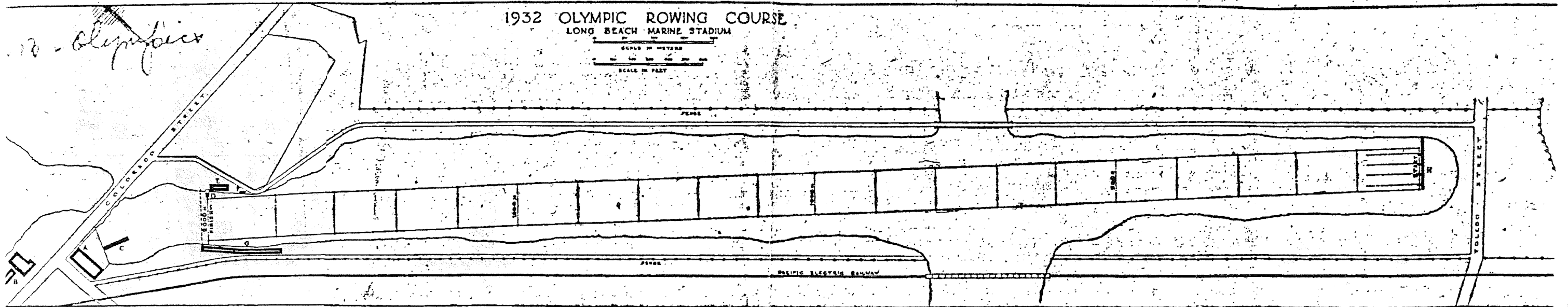


L. B. COLL

Olympics-1932


B. MAP SHOWS LAYOUT OF OLYMPIC GAMES STRUCTURES L.B.




Key to Map: A, Boathouse; B, Dressing Rooms; C, Landing Float; D, Judging Stand; E, Officials and Press; F, Scoreboard; G, Grandstand; H, Starting Bridges. P.T. 9074(3)

FIGURE 4.4.2


1928 Aerial:




1938 Aerial:




1952 Aerial:



1972 Aerial:






2008 Aerial:



LSA

LEGEND

-  1932 Recreational Park Boundary from USGS
-  Current Marine Stadium Boundary
-  Eel Grass Mitigation Area



0 500 1000
FEET

FIGURE 4.4.1