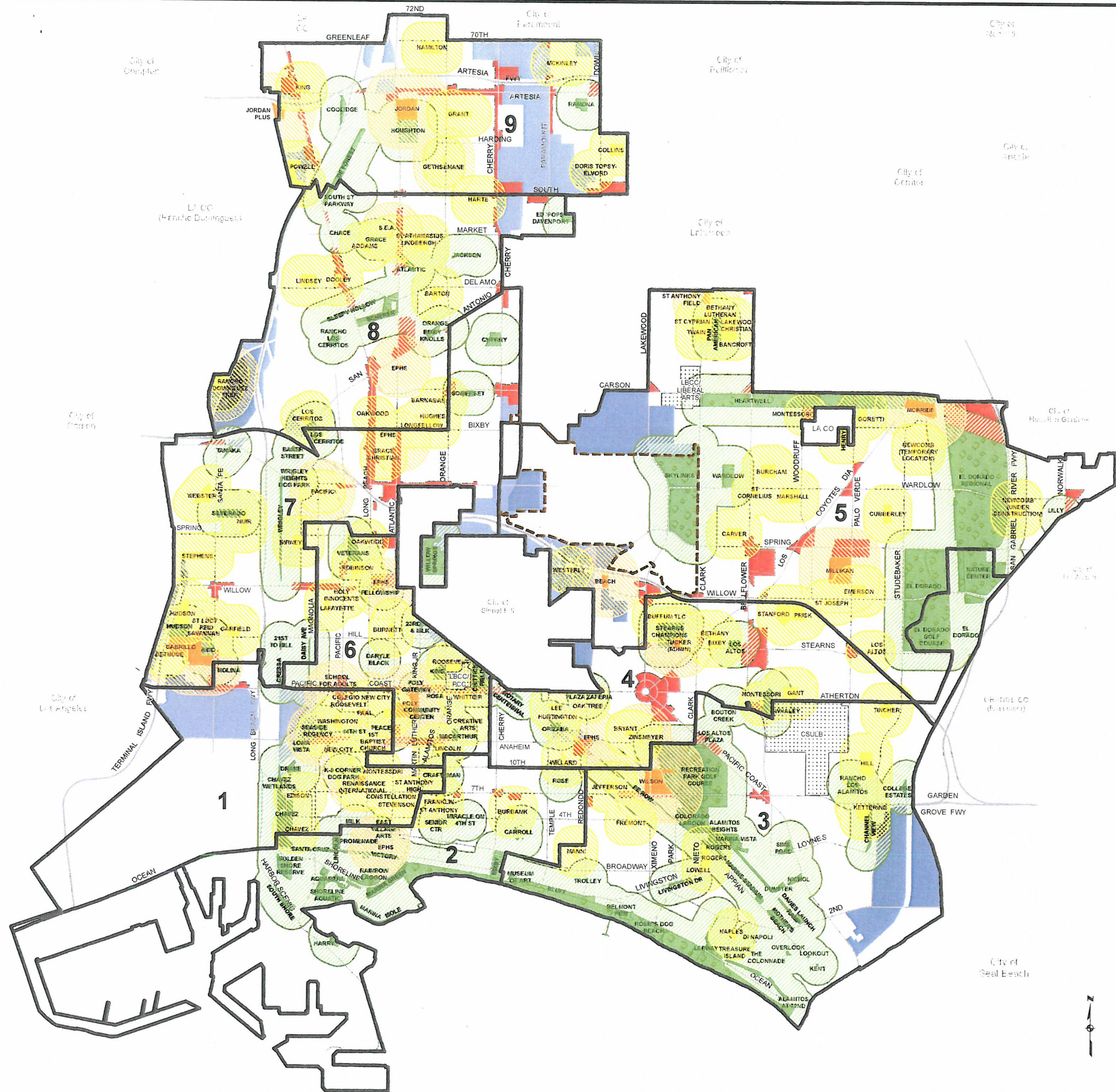


EXHIBIT B Agenda Item #2

LONG BEACH MEDICAL MARIJUANA ORDINANCE MAP REVISED



LEGEND

SCHOOLS

- Elementary/Middle School
- High School

PARKS




SCHOOL & PARK AREAS BUFFERS

- 1000 ft Buffer (Elem/Middle School)
- 1500 ft Buffer (High School)
- 1000 ft Buffer (Parks)

ZONING DISTRICTS

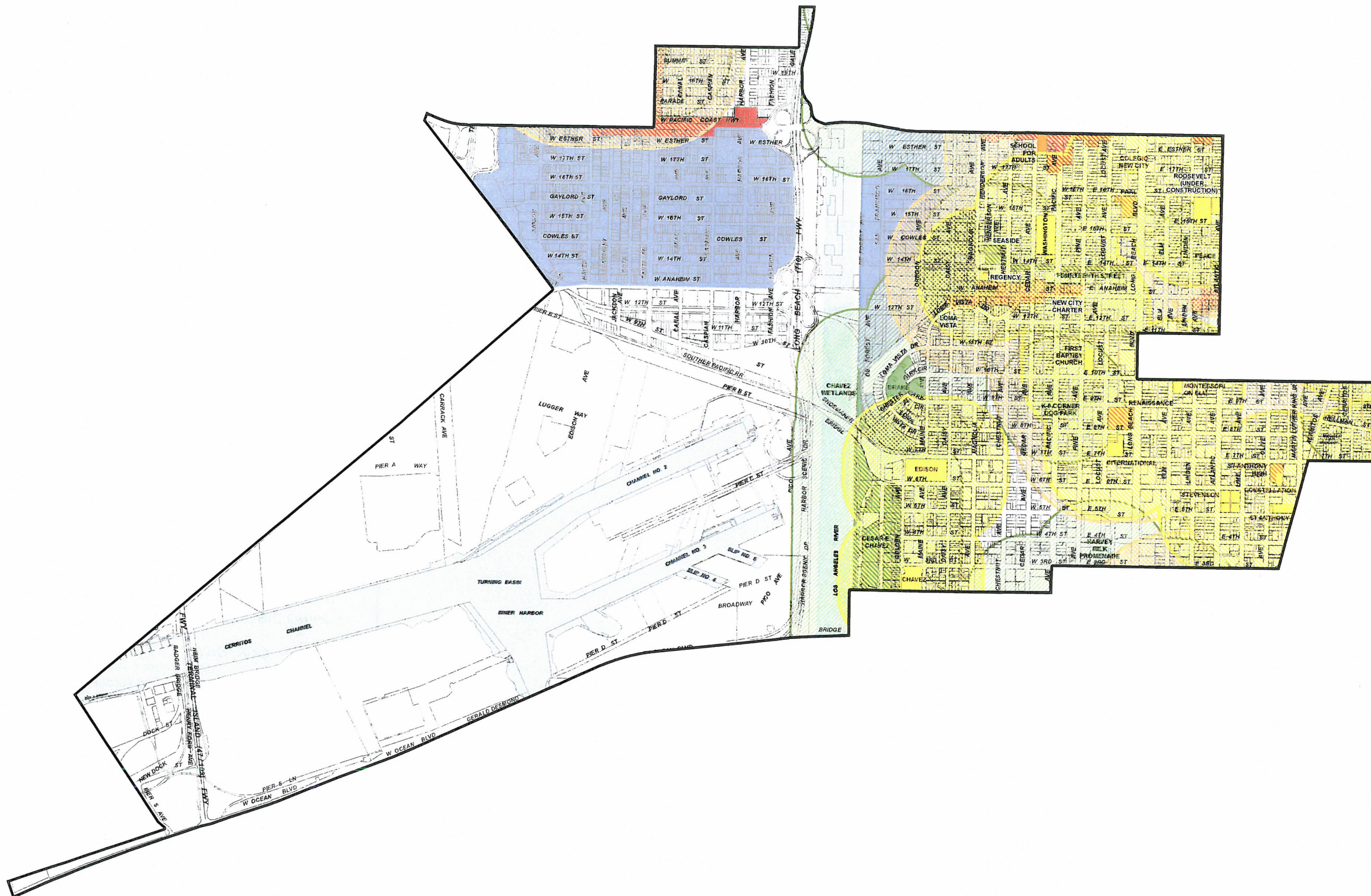
- CCA, CHW
- Industrial (excluding Airport Property & Port-related Industrial Areas)
- Industrial Planned Development Areas

AIRPORT PROPERTY



LONG BEACH MEDICAL MARIJUANA ORDINANCE MAP

COUNCIL DISTRICT 1



SCHOOLS

- Elementary/Middle School
- High School

PARKS




SCHOOL & PARK AREAS BUFFERS

- 1000 ft Buffer (Elem/Middle School)
- 1500 ft Buffer (High School)
- 1000 ft Buffer (Parks)

ZONING DISTRICTS

- CCA, CHW
- Industrial (excluding Airport Property & Port-related Industrial Areas)
- Industrial Planned Development Areas



LONG BEACH MEDICAL MARIJUANA ORDINANCE MAP

COUNCIL DISTRICT 2



SCHOOLS

- Elementary/Middle School
- High School

PARKS




SCHOOL & PARK AREAS BUFFERS

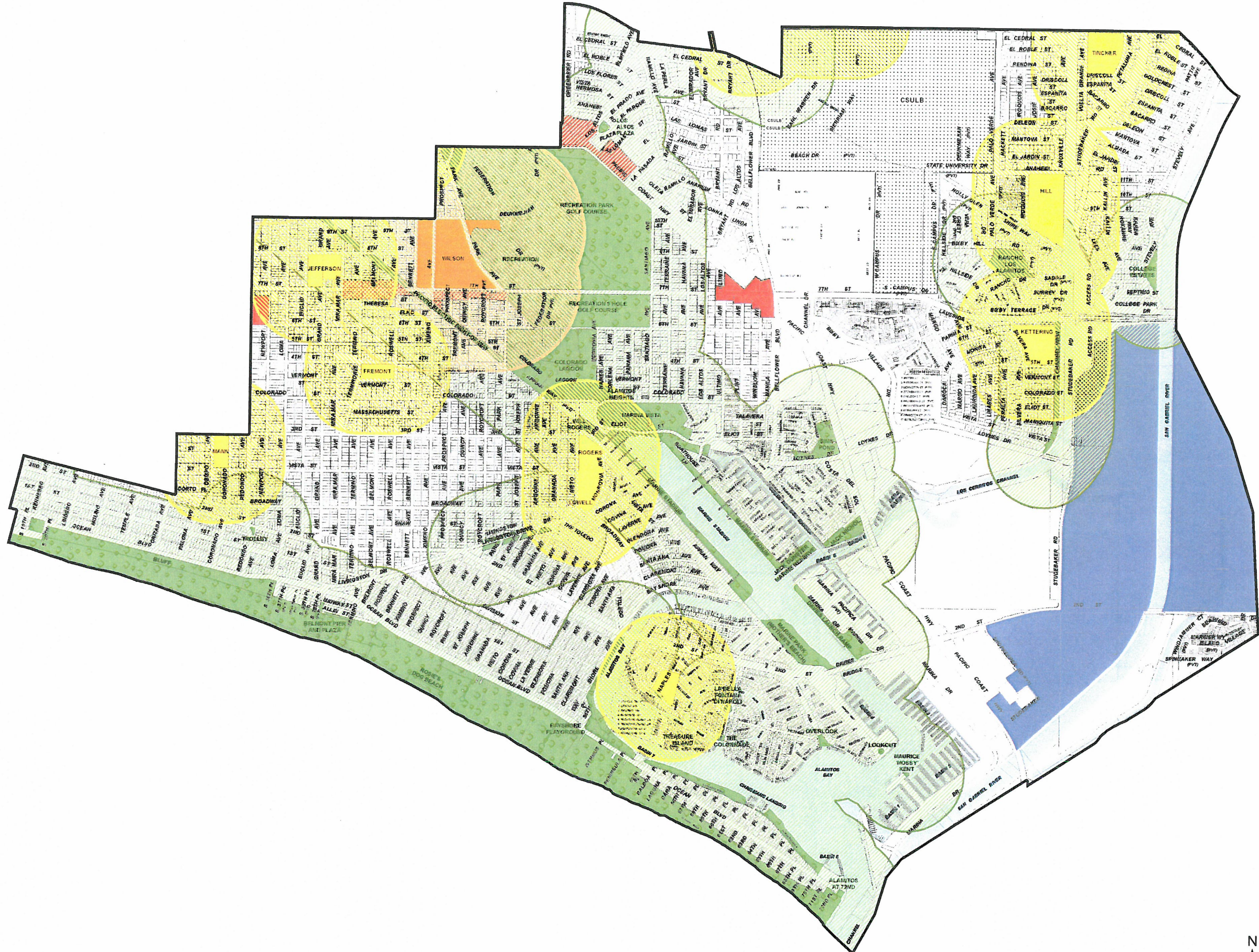
- 1000 ft Buffer (Elem/Middle School)
- 1500 ft Buffer (High School)
- 1000 ft Buffer (Parks)

ZONING DISTRICTS


- CCA, CHW
- Industrial (excluding Airport Property & Port-related Industrial Areas)
- Industrial Planned Development Areas



LONG BEACH MEDICAL MARIJUANA ORDINANCE MAP COUNCIL DISTRICT 3

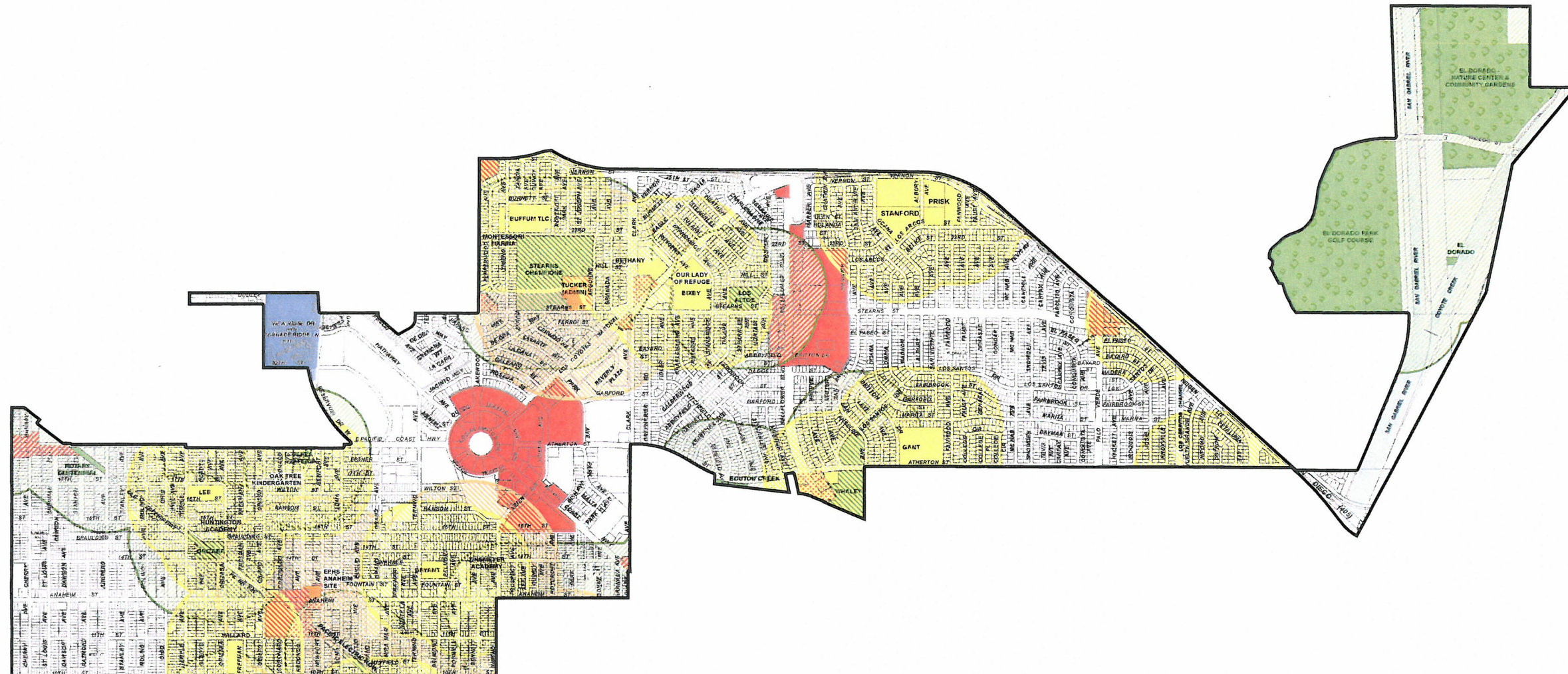


- SCHOOLS**
- Elementary/Middle School
 - High School
- PARKS**
-
- SCHOOL & PARK AREAS BUFFERS**
- 1000 ft Buffer (Elem/Middle School)
 - 1500 ft Buffer (High School)
 - 1000 ft Buffer (Parks)
- ZONING DISTRICTS**
- CCA, CHW
 - Industrial (excluding Airport Property & Port-related Industrial Areas)
 - Industrial Planned Development Areas





LONG BEACH MEDICAL MARIJUANA ORDINANCE MAP

COUNCIL DISTRICT 4






SCHOOLS

-  Elementary/Middle School
-  High School

PARKS



SCHOOL & PARK AREAS BUFFERS

-  1000 ft Buffer (Elem/Middle School)
-  1500 ft Buffer (High School)
-  1000 ft Buffer (Parks)

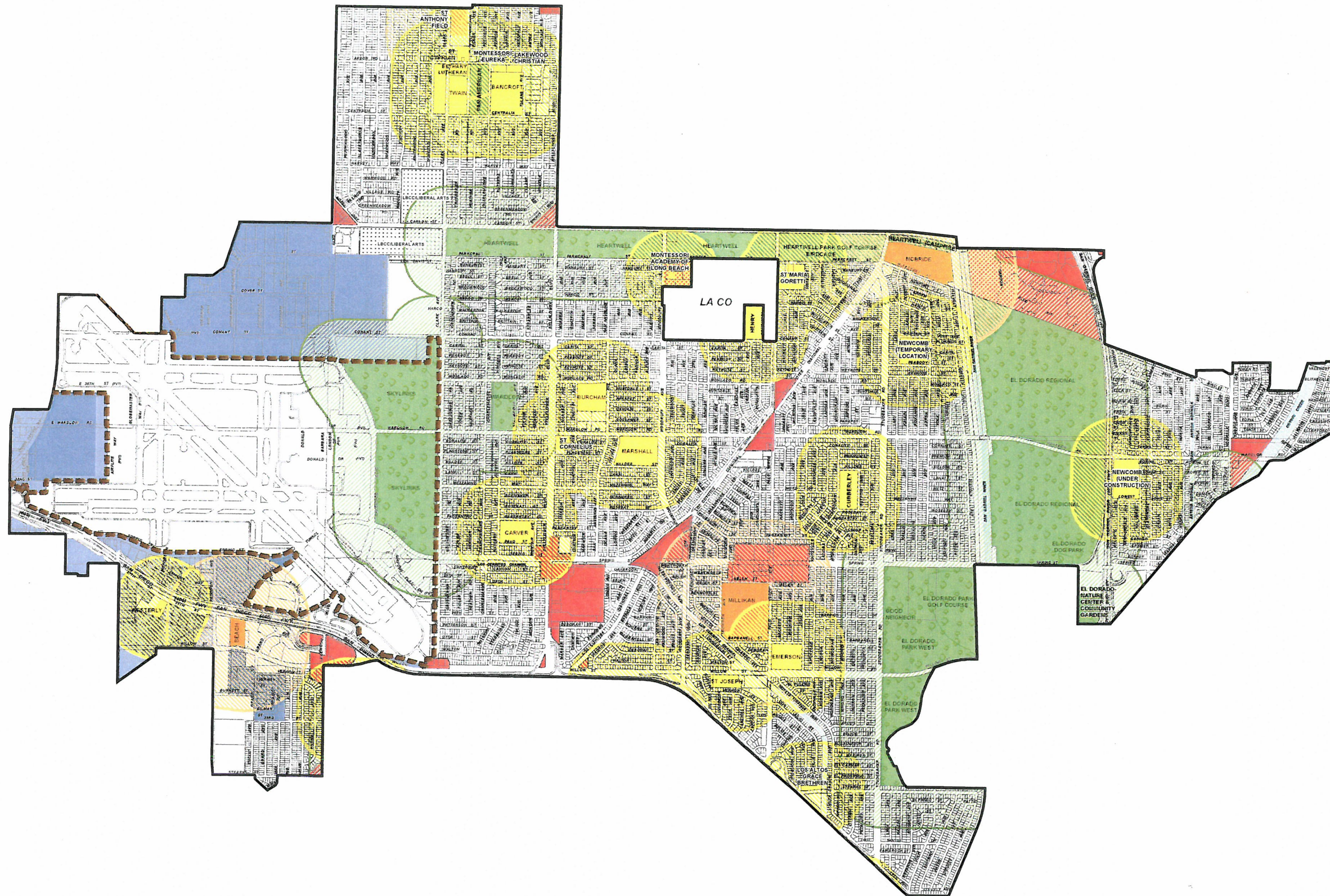
ZONING DISTRICTS

-  CCA, CHW
-  Industrial (excluding Airport Property & Port-related Industrial Areas)
-  Industrial Planned Development Areas



LONG BEACH MEDICAL MARIJUANA ORDINANCE MAP

COUNCIL DISTRICT 5



SCHOOLS

- Elementary/Middle School
- High School

PARKS



SCHOOL & PARK AREAS BUFFERS

- 1000 ft Buffer (Elem/Middle School)
- 1500 ft Buffer (High School)
- 1000 ft Buffer (Parks)

ZONING DISTRICTS

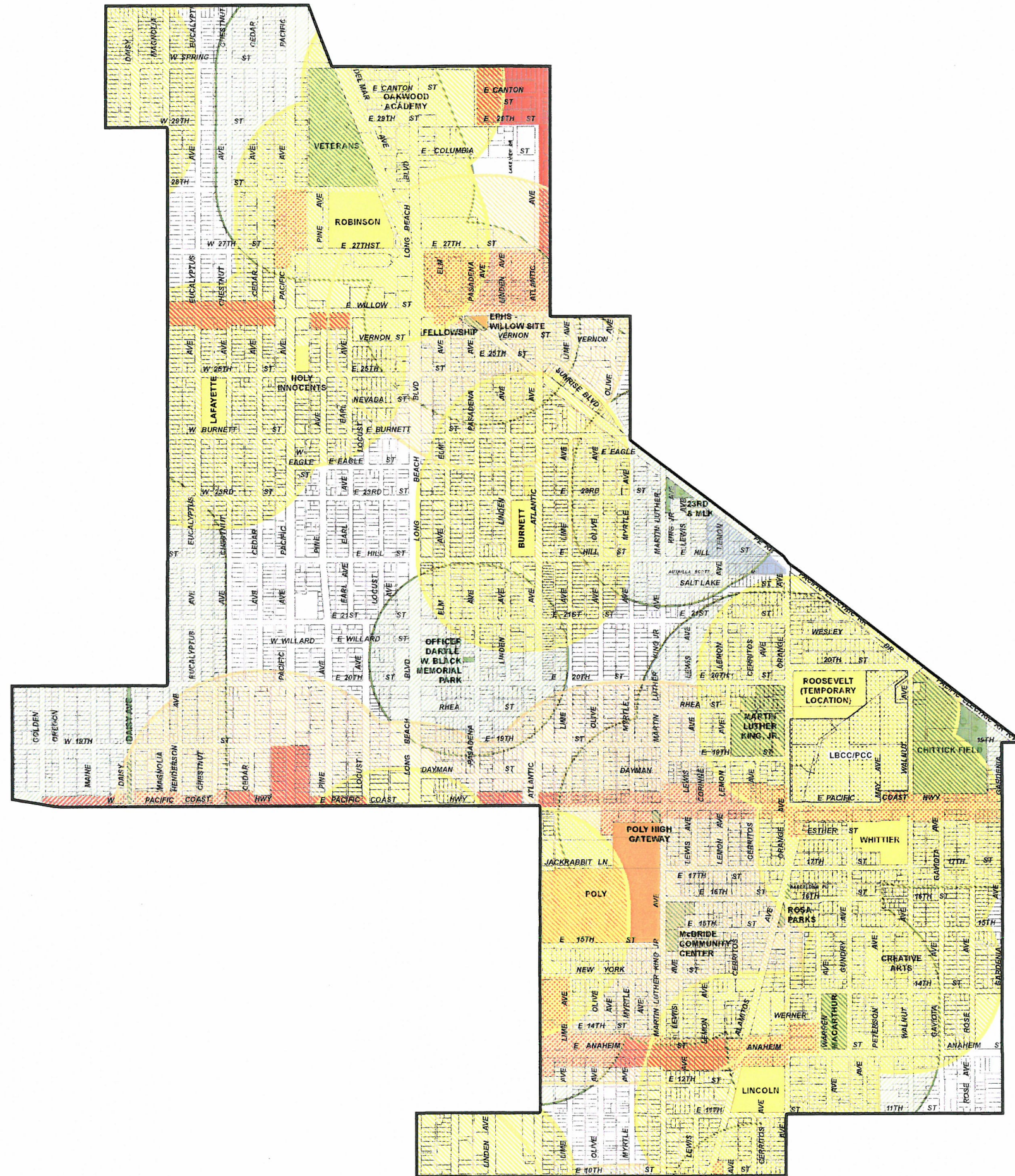
- CCA, CHW
- Industrial (excluding Airport Property & Port-related Industrial Areas)
- Industrial Planned Development Areas

AIRPORT PROPERTY



LONG BEACH MEDICAL MARIJUANA ORDINANCE MAP

COUNCIL DISTRICT 6






SCHOOLS

-  Elementary/Middle School
-  High School

PARKS



SCHOOL & PARK AREAS BUFFERS

-  1000 ft Buffer (Elem/Middle School)
-  1500 ft Buffer (High School)
-  1000 ft Buffer (Parks)

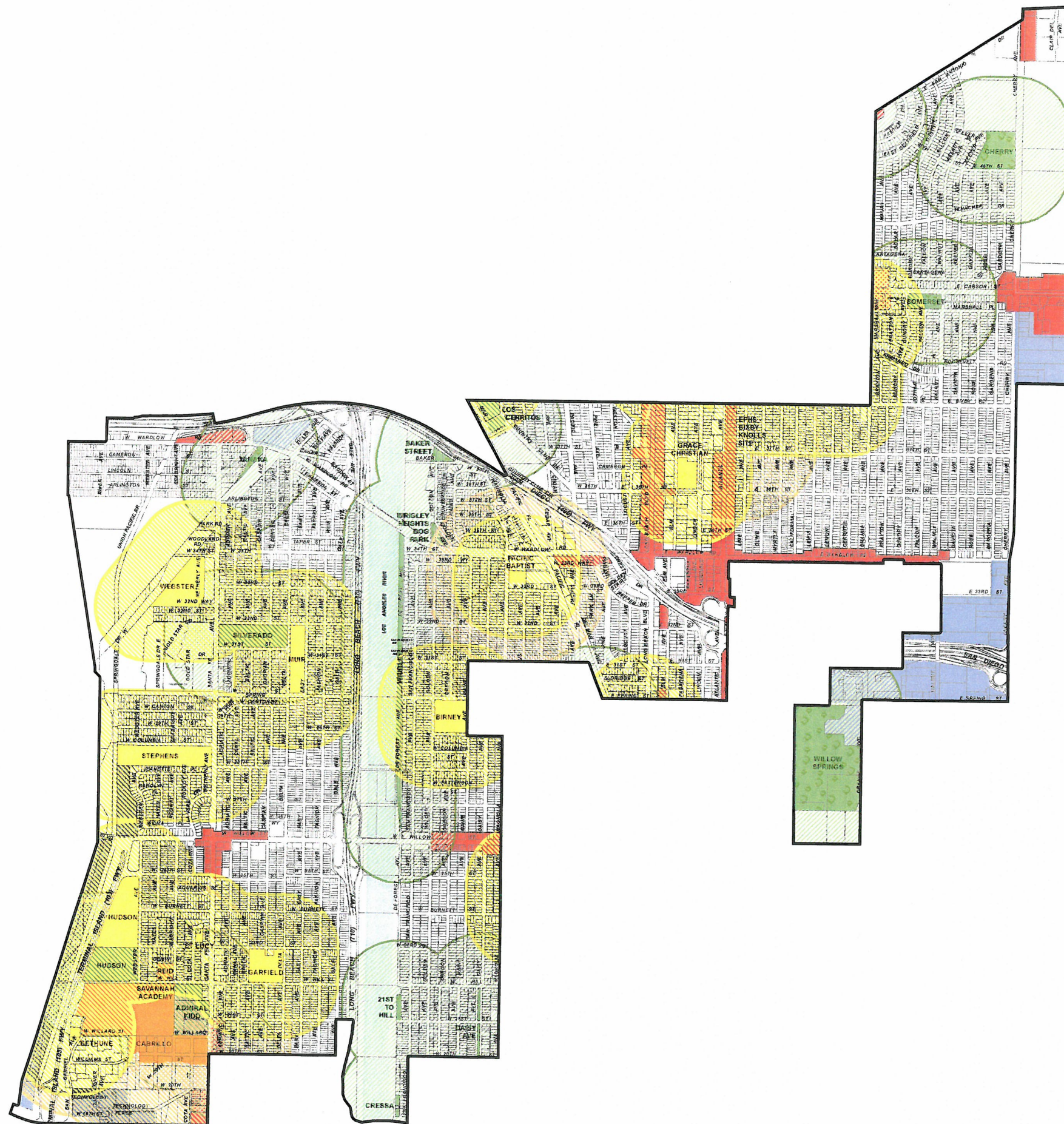
ZONING DISTRICTS

-  CCA, CHW
-  Industrial (excluding Airport Property & Port-related Industrial Areas)
-  Industrial Planned Development Areas



LONG BEACH MEDICAL MARIJUANA ORDINANCE MAP

COUNCIL DISTRICT 7



SCHOOLS

- Elementary/Middle School
- High School

PARKS



SCHOOL & PARK AREAS BUFFERS

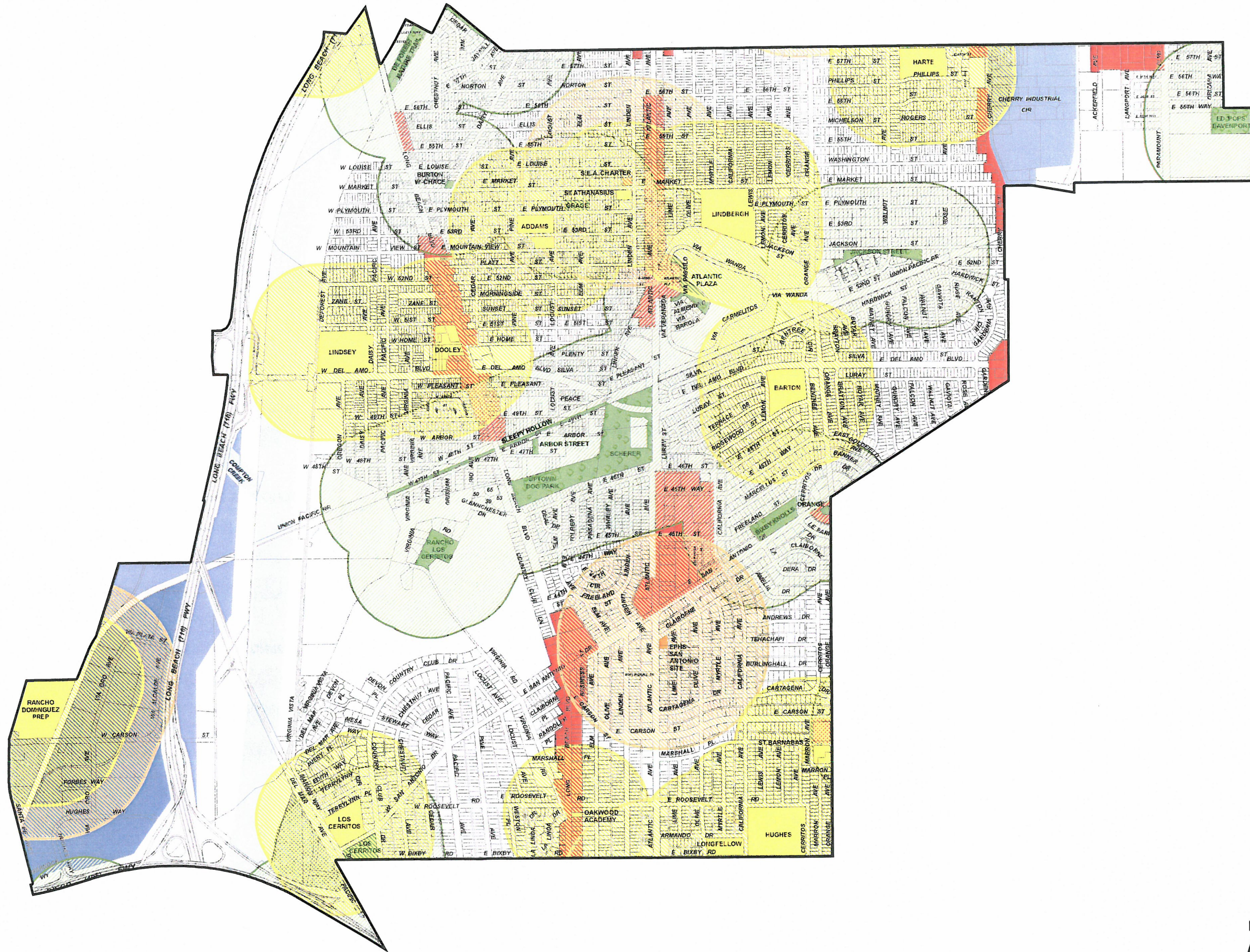
- 1000 ft Buffer (Elem/Middle School)
- 1500 ft Buffer (High School)
- 1000 ft Buffer (Parks)

ZONING DISTRICTS

- CCA, CHW
- Industrial (excluding Airport Property & Port-related Industrial Areas)
- Industrial Planned Development Areas



LONG BEACH MEDICAL MARIJUANA ORDINANCE MAP COUNCIL DISTRICT 8






SCHOOLS

-  Elementary/Middle School
-  High School

PARKS



SCHOOL & PARK AREAS BUFFERS

-  1000 ft Buffer (Elem/Middle School)
-  1500 ft Buffer (High School)
-  1000 ft Buffer (Parks)

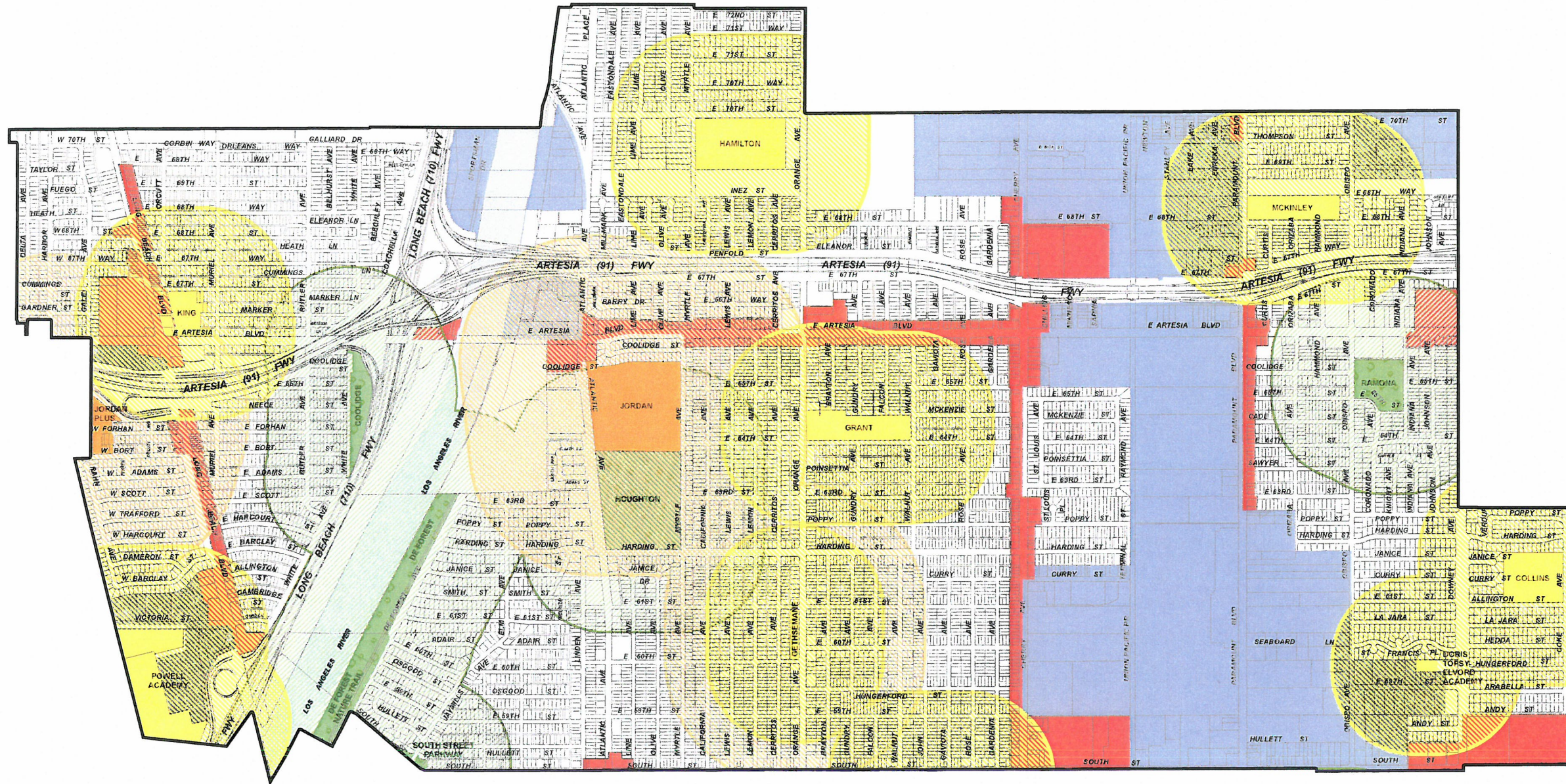
ZONING DISTRICTS

-  CCA, CHW
-  Industrial (excluding Airport Property & Port-related Industrial Areas)
-  Industrial Planned Development Areas



LONG BEACH MEDICAL MARIJUANA ORDINANCE MAP

COUNCIL DISTRICT 9



SCHOOLS

- Elementary/Middle School
- High School

PARKS



SCHOOL & PARK AREAS BUFFERS

- 1000 ft Buffer (Elem/Middle School)
- 1500 ft Buffer (High School)
- 1000 ft Buffer (Parks)

ZONING DISTRICTS

- CCA, CHW
- Industrial (excluding Airport Property & Port-related Industrial Areas)
- Industrial Planned Development Areas

1,000 500 0 1,000 Feet

