

RESOLUTION NO. RES-07-0054

A RESOLUTION OF INTENTION TO VACATE THE WESTERLY 613 FEET OF SIXTY-EIGHTH STREET WEST OF PARAMOUNT BOULEVARD, IN THE CITY OF LONG BEACH, COUNTY OF LOS ANGELES, STATE OF CALIFORNIA, PURSUANT TO THE PUBLIC STREET, HIGHWAYS AND SERVICE EASEMENTS LAW (DIVISION 9, PART 3, CALIFORNIA STREETS AND HIGHWAYS CODE); FIXING A TIME AND PLACE FOR HEARING ALL PERSONS INTERESTED IN OR OBJECTING TO THE PROPOSED VACATION

The City Council of the City of Long Beach resolves as follows:

Section 1. The City Council of the City of Long Beach hereby elects to proceed under Division 9, Part 3, Chapter 3, of the California Streets and Highways Code, as amended, generally known and referred as the "Public Street, Highways and Service Easements Law", and hereby declares its intention to vacate the westerly 613 feet of Sixty-Eighth Street west of Paramount Boulevard in the City of Long Beach, County of Los Angeles, State of California, described more particularly as follows:

Being that portion of 68<sup>th</sup> Street in the City of Long Beach, County of Los Angeles, State of California, As shown on Tract No. 23243 as recorded in Book 825, Pages 65 and 66 of Miscellaneous Records and Tract No. 30356 as recorded in Book 818, Page 53 of Miscellaneous Records, both of said County of Los Angeles, lying easterly of the easterly line of the Union Pacific R.R. Right-of-Way as shown on said Tract No. 23243 and said Tract No. 30356, and lying westerly of the following described line:

Commencing at the centerline intersection of 68<sup>th</sup> Street and Paramount Boulevard as shown on said map of Tract No. 23243; thence south 89°46'09" west 676.76 feet along the centerline of said 68<sup>th</sup> Street; thence south 00°13'51" east 30.00 feet to a point on the northerly line of said lot 2, said northerly line also being the southerly line of said 68<sup>th</sup> Street,

Robert E. Shannon  
City Attorney of Long Beach  
333 West Ocean Boulevard  
Long Beach, California 90802-4664  
Telephone (562) 570-2200




Robert E. Shannon  
City Attorney of Long Beach  
333 West Ocean Boulevard  
Long Beach, California 90802-4664  
Telephone (562) 570-2200

1 of the City of Long Beach at its meeting of April 24, 2007, by the  
2 following vote:

3 Ayes: Councilmembers: S. Lowenthal, DeLong, O'Donnell,  
4 Reyes Uranga, Gabelich, Lerch.  
5 \_\_\_\_\_  
6 \_\_\_\_\_

7 Noes: Councilmembers: None.  
8 \_\_\_\_\_  
9 \_\_\_\_\_

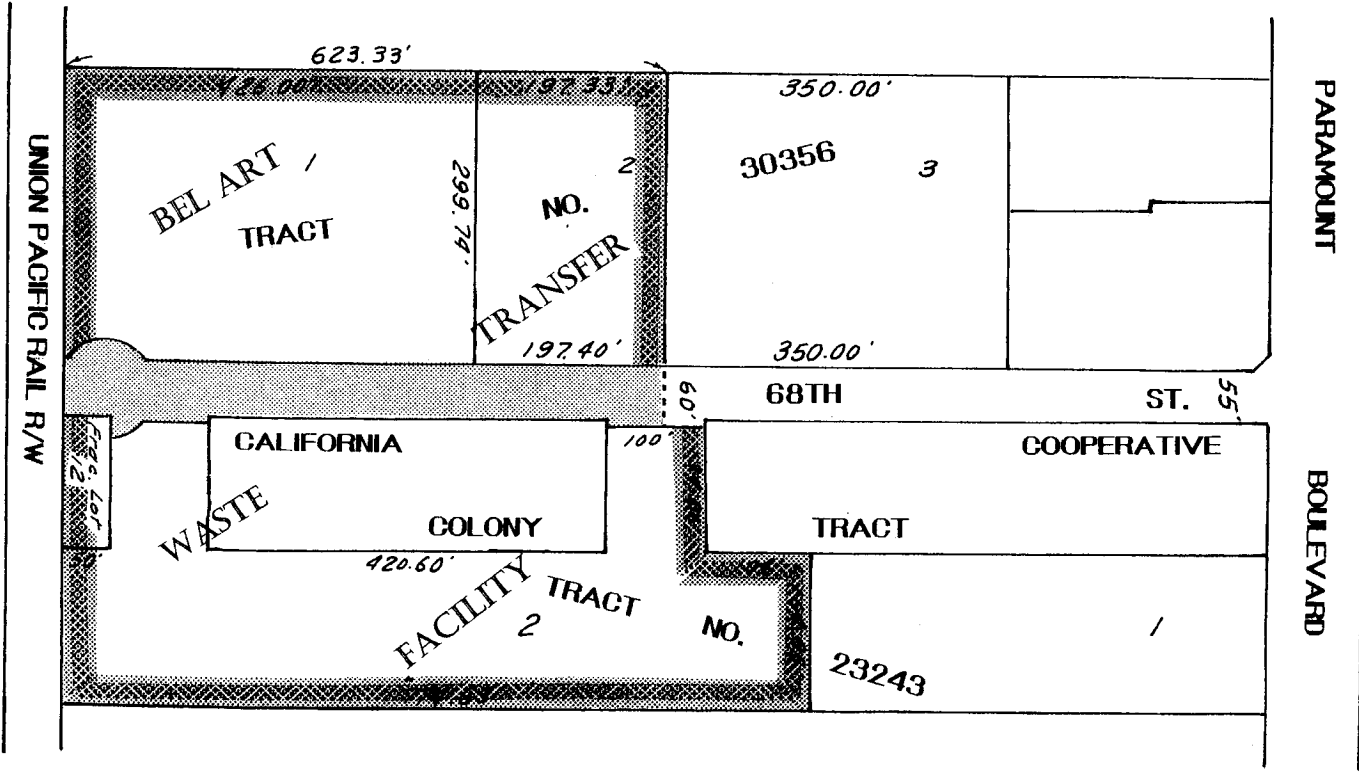
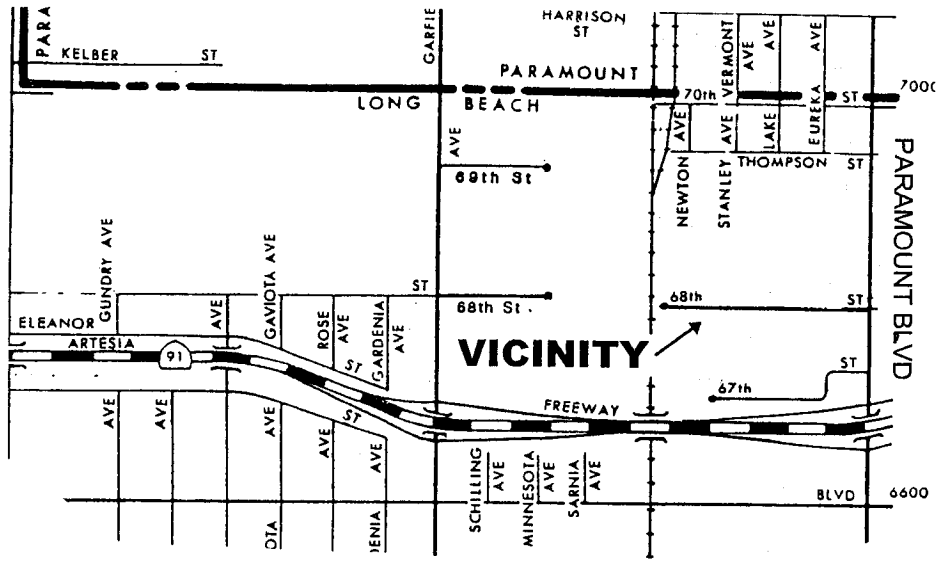
10 Absent: Councilmembers: B. Lowenthal, Schipske.  
11 \_\_\_\_\_  
12 \_\_\_\_\_

13   
14 \_\_\_\_\_  
15 City Clerk

16 LAC:bg  
17 07-01299  
18 L:\APPS\CtyLaw32\WPDOCS\ID016\P006\00101432.WPD

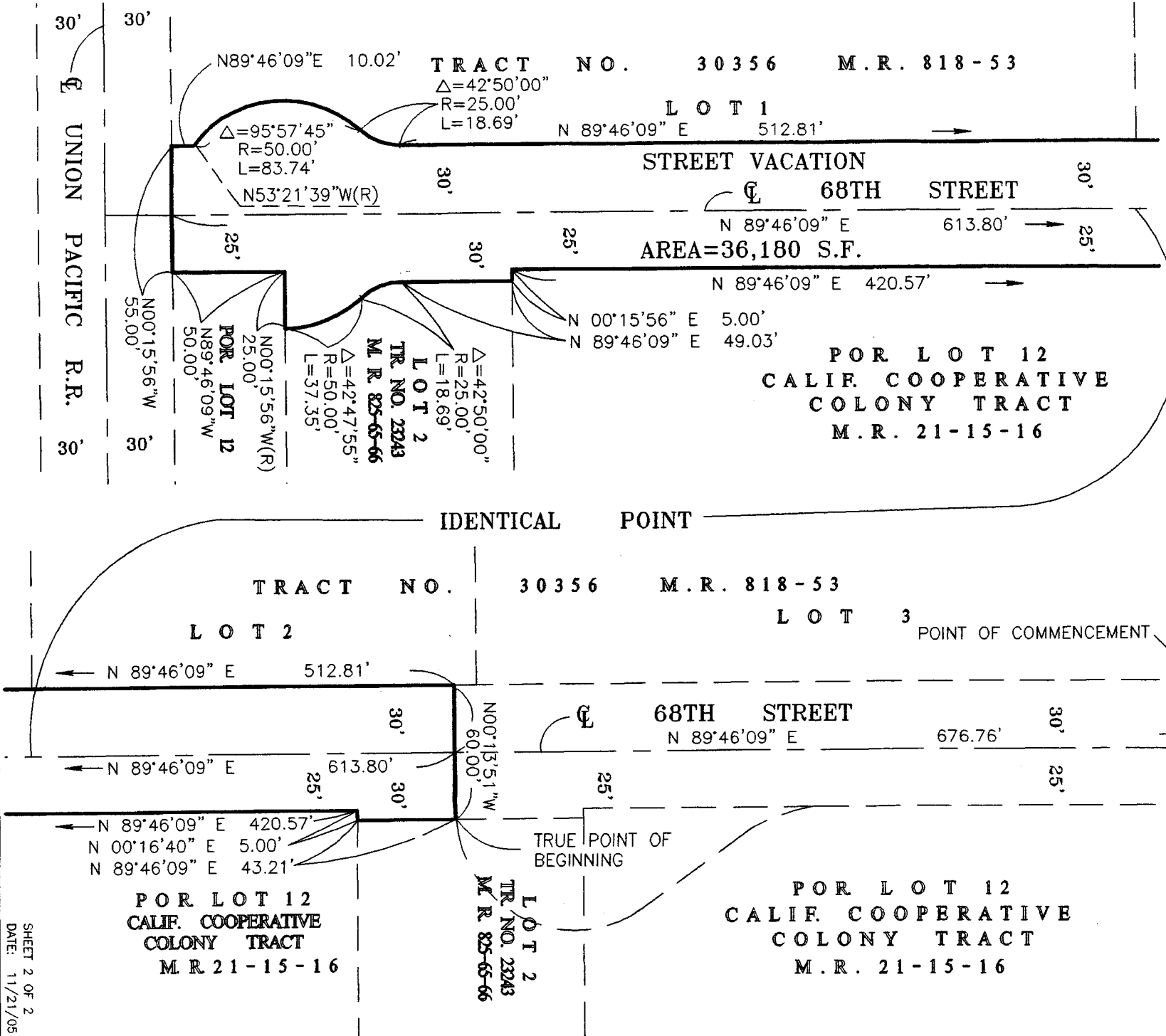
19  
20  
21  
22  
23  
24  
25  
26  
27  
28

**SKETCH SHOWING THE WESTERLY 613 FEET OF SIXTY-EIGHTH STREET WEST OF PARAMOUNT BOULEVARD TO BE VACATED BY THE CITY OF LONG BEACH.**



SCALE: 1" = 30'

PARAMOUNT BOULEVARD



PREPARED FOR:  
**BELLART TRANSFER STATION**  
2495 EAST 68TH STREET  
LONGBEACH, CALIFORNIA 90805

**EXHIBIT A**  
Page 2 of 2

PREPARED BY:  
**HB SURVEYING**  
10502 MEADS AVENUE  
ORANGE, CA 92669  
(714) 744-4625  
(714) 744-6354 FAX

SHEET 2 OF 2  
DATE: 11/21/05