

LONG BEACH MEDICAL MARIJUANA ORDINANCE MAP




Revised September 16, 2015

LEGEND

FACILITIES

-  Elementary/Middle School
-  High School
-  Park
-  Child Care Facility

BUFFER AREAS

-  1000 ft Buffer (Elem/Middle School)
-  1500 ft Buffer (High School)
-  1000 ft Buffer (Parks)
-  1000 ft Buffer (Child Care)

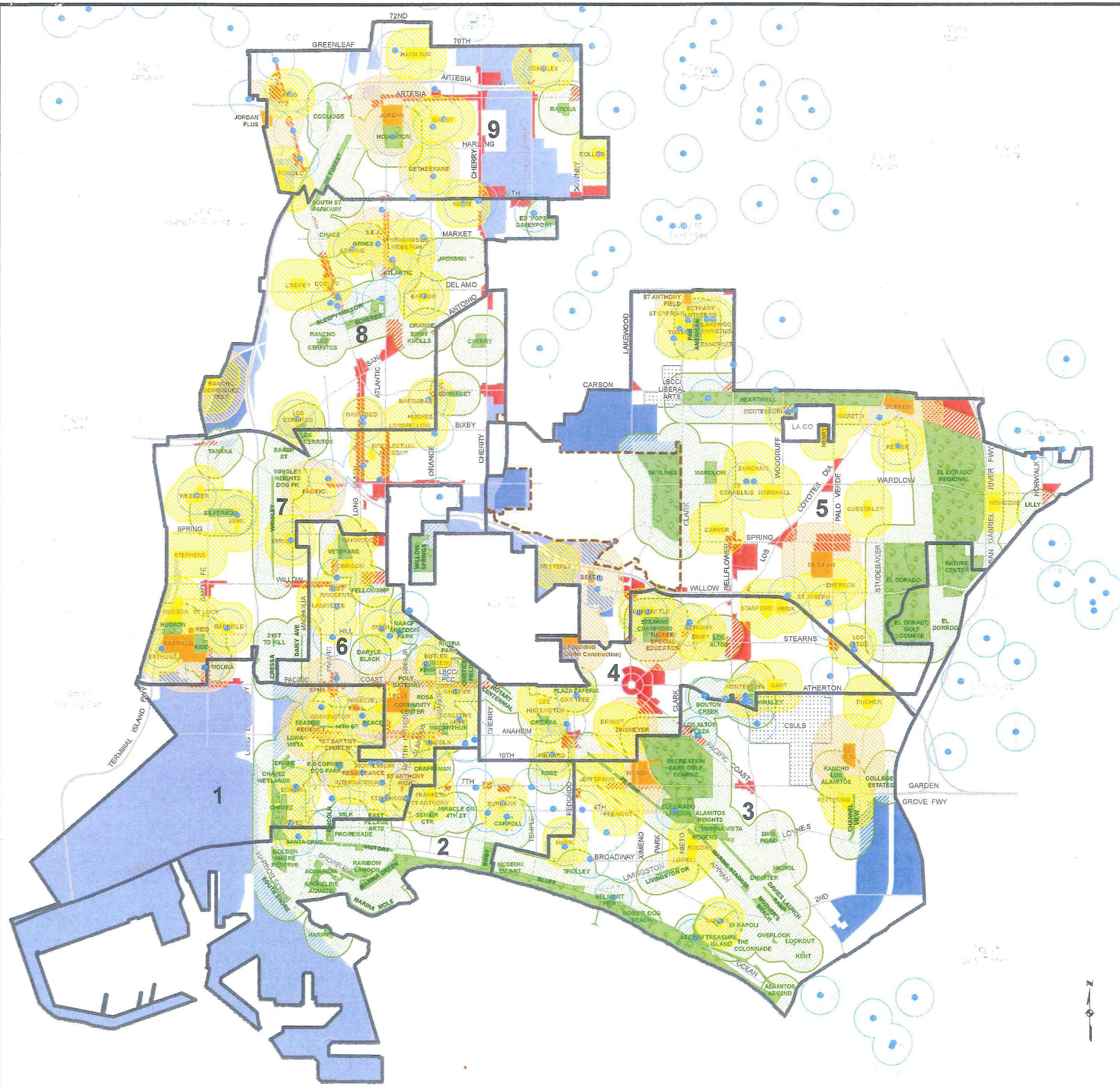
ZONING DISTRICTS

-  CCA (Community Commercial Automobile-Oriented) & CHW (Regional Highway Commercial)
-  Industrial (excluding Airport Property & Port-related Industrial Areas)
-  Industrial Planned Development Areas

AIRPORT PROPERTY



DRAFT



T:\2014_Development\Services\Planning\Map\LongBeach\MedicalMarijuanaOrdinanceMap_1000ft_11x17_160215.mxd