

OFFICE OF THE CITY ATTORNEY
ROBERT E. SHANNON, City Attorney
333 West Ocean Boulevard, 11th Floor
Long Beach, CA 90802-4664

RESOLUTION NO. RES-12-0074

A RESOLUTION OF INTENTION TO VACATE THE EAST HALF OF THE EAST-WEST ALLEY, SOUTH OF 7TH STREET AND WEST OF QUINCY AVENUE, IN THE CITY OF LONG BEACH, COUNTY OF LOS ANGELES, STATE OF CALIFORNIA, PURSUANT TO THE PUBLIC STREET, HIGHWAYS AND SERVICE EASEMENTS LAW (DIVISION 9, PART 3, CALIFORNIA STREETS AND HIGHWAYS CODE); FIXING A TIME AND PLACE FOR HEARING ALL PERSONS INTERESTED IN OR OBJECTING TO THE PROPOSED VACATION

The City Council of the City of Long Beach resolves as follows:

Section 1. The City Council of the City of Long Beach hereby elects to proceed under Division 9, Part 3, Chapter 3, of the California Streets and Highways Code (Section 8320 *et seq.*), as amended, generally known and referred as the "Public Street, Highways and Service Easements Law", and hereby declares its intention to vacate the east half of the east-west alley, south of 7th Street and west of Quincy Avenue, in the City of Long Beach, County of Los Angeles, State of California, described more particularly as follows:

That portion of the southerly 2.50 feet of Lots 6, 7, 8, 9, 10 and 11 in Block "D" of J. Burlingham and Son's Coney Island Tract No. 1, in the City of Long Beach, County of Los Angeles, State of California, as per map recorded in Book 6, Page 157 of Maps, in the office of the County Recorder of said County, as dedicated to and accepted by the City of Long Beach for alley purposes by deed recorded January

1 15, 1991 as Instrument No. 91-62531 of Official Records of
2 said County and that portion of the 15 feet wide east-west
3 alley abutting the south line of said Lots 6, 7, 8, 9, 10 and 11,
4 all being bounded on the east by the westerly sideline of
5 Quincy Avenue, 60 feet wide, and bounded on the west by
6 the northerly prolongation of the easterly line of the westerly
7 2.5 feet of Lot 24 of Block "D" of said J. Burlingham and
8 Son's Coney Island Tract No. 1.

9 Reserving a utility easement over the northerly 10.00 feet of
10 the above described land.

11 Contains 223.1 square feet, more or less.

12 Section 2. All of the foregoing real property is shown on the map or plan
13 thereof, attached hereto as Exhibit "A", and on file in the office of the City Clerk, which
14 map or plan is known and referred to as "City of Long Beach Department of Public Works
15 Vacation Sketch No. 1002V".

16 Section 3. The City Council hereby fixes the 18 day of
17 September, 2012 at the hour of 5:00 p.m., as the time and the City
18 Council Chamber, Plaza Level of the City Hall, 333 West Ocean Boulevard, in the City of
19 Long Beach, California, as the place for hearing all persons interested in or objecting to
20 the proposed vacation.

21 Section 4. The City Council hereby directs that notice of said hearing on
22 this proposed street vacation be published for at least two (2) successive weeks prior to
23 the hearing and in the manner provided by Section 8322 of the State Streets and
24 Highways Code.

25 Section 5. The City Council hereby directs that notice of this street
26 vacation be posted conspicuously along the street proposed to be vacated at least two
27 (2) weeks before the date set for hearing and in the manner provided by Section 8323 of
28 the State Streets and Highways Code.

1
2
3
4
5
6
7
8
9
10
11
12
13
14
15
16
17
18
19
20
21
22
23
24
25
26
27
28


Section 6. This resolution shall take effect immediately upon its adoption by the City Council, and the City Clerk shall certify to the vote adopting this resolution.

I hereby certify that the foregoing resolution was adopted by the City Council of the City of Long Beach at its meeting of August 14, 2012 by the following vote:

Ayes: Councilmembers: Garcia, Lowenthal, DeLong, Schipske,
Andrews, Johnson, Austin, Neal.

Noes: Councilmembers: None.

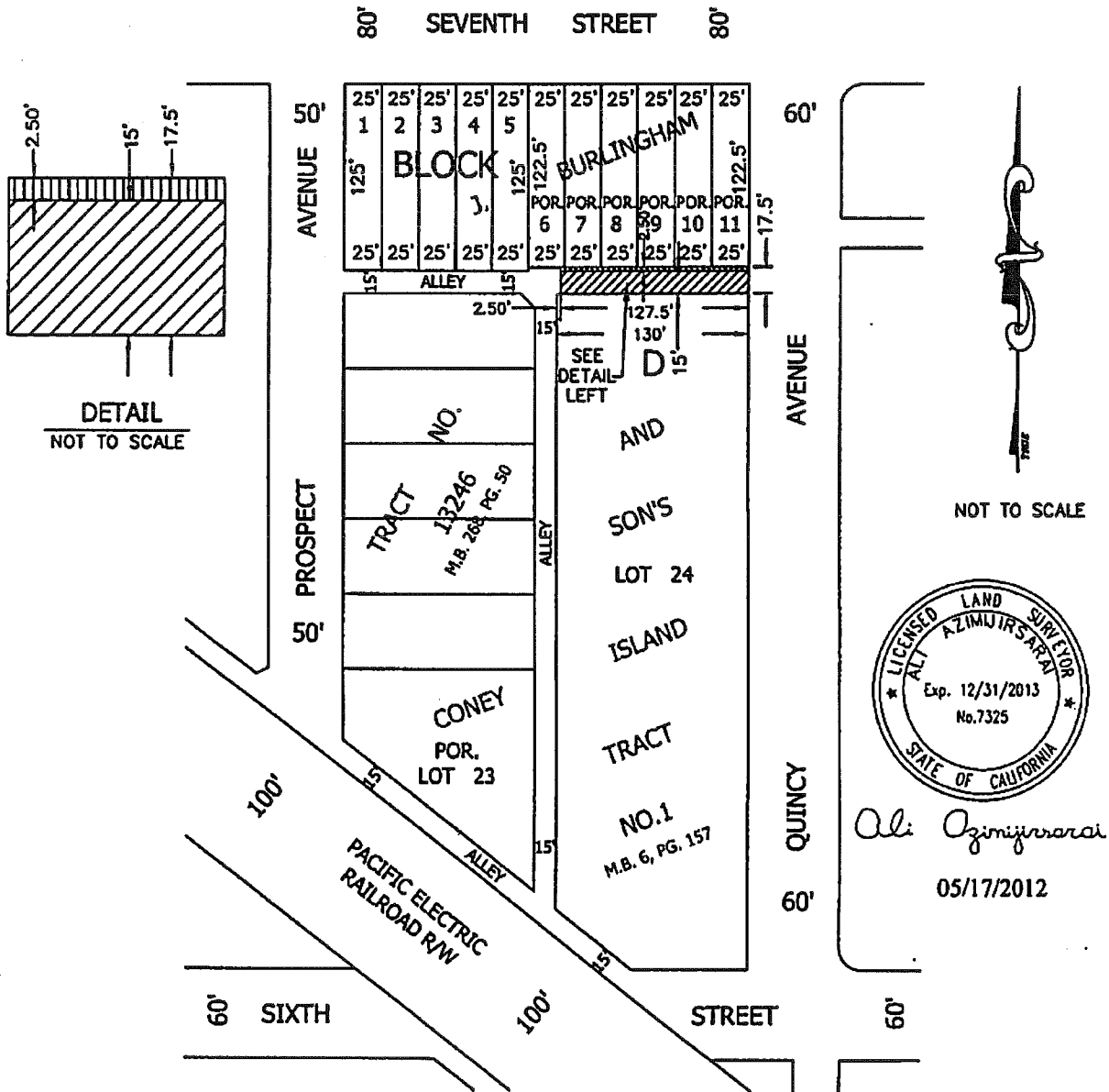
Absent: Councilmembers: O'Donnell.





City Clerk

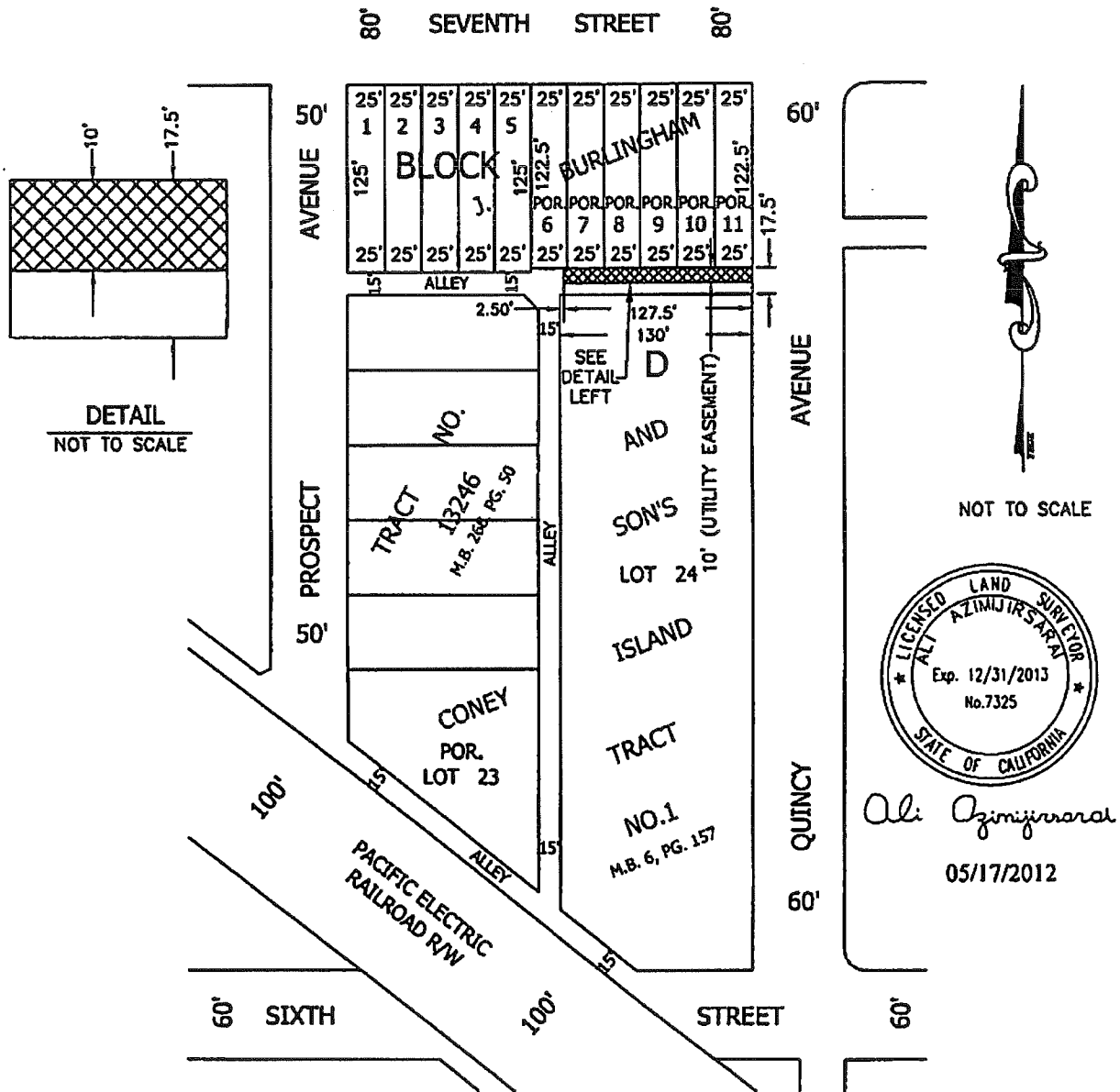
OFFICE OF THE CITY ATTORNEY
ROBERT E. SHANNON, City Attorney
333 West Ocean Boulevard, 11th Floor
Long Beach, CA 90802-4664

SKETCH SHOWING PORTIONS OF LOTS 6, 7, 8, 9, 10 AND 11 OF BLOCK D,
 J. BURLINGHAM AND SON'S CONEY ISLAND TRACT NO. 1 AS DEDICATED
 TO THE CITY OF LONG BEACH FOR ALLEY PURPOSES AND A PORTION OF THE
 EAST - WEST 15 FOOT WIDE ALLEY IN SAID BLOCK D TO BE VACATED
 BY THE CITY OF LONG BEACH



-  PORTION THE 2.50 FEET WIDE ALLEY DEDICATED TO THE CITY OF LONG BEACH BY INSTRUMENT NO. 91-62531, JAN. 15, 1991 TO BE VACATED
-  PORTION OF THE 15 FEET WIDE ALLEY TO BE VACATED

SKETCH SHOWING PORTIONS OF LOTS 6, 7, 8, 9, 10 AND 11 OF BLOCK D,
 J. BURLINGHAM AND SON'S CONEY ISLAND TRACT NO. 1 AS DEDICATED
 TO THE CITY OF LONG BEACH FOR ALLEY PURPOSES AND A PORTION OF THE
 EAST - WEST 15 FOOT WIDE ALLEY IN SAID BLOCK D TO BE VACATED
 BY THE CITY OF LONG BEACH



 10 FEET WIDE UTILITY EASEMENT



Ali Azimjirani
 05/17/2012