

HONORABLE MAYOR AND CITY COUNCIL
June 22, 2004

Council District: 3

Applicant: Beach Foods and Spirits Incorporated
DBA: None Listed
Address: 5755 East Pacific Coast Highway

Type of Application: A person-to-person and premise-to-premise transfer of an On-Sale General for bonafide eating place license.

Basis for possible protest: Over concentration.

PUBLIC CONVENIENCE DETERMINATION: A determination by the City of public convenience and necessity **is not** required for this application.

Census Tract: 5776.02

Boundaries: 7th Street to the North
Los Cerritos Channel to the South
Los Cerritos Channel to the East
Pacific Coast Highway to the West

Number of licenses allowed: 3

Number of licenses existing: 5

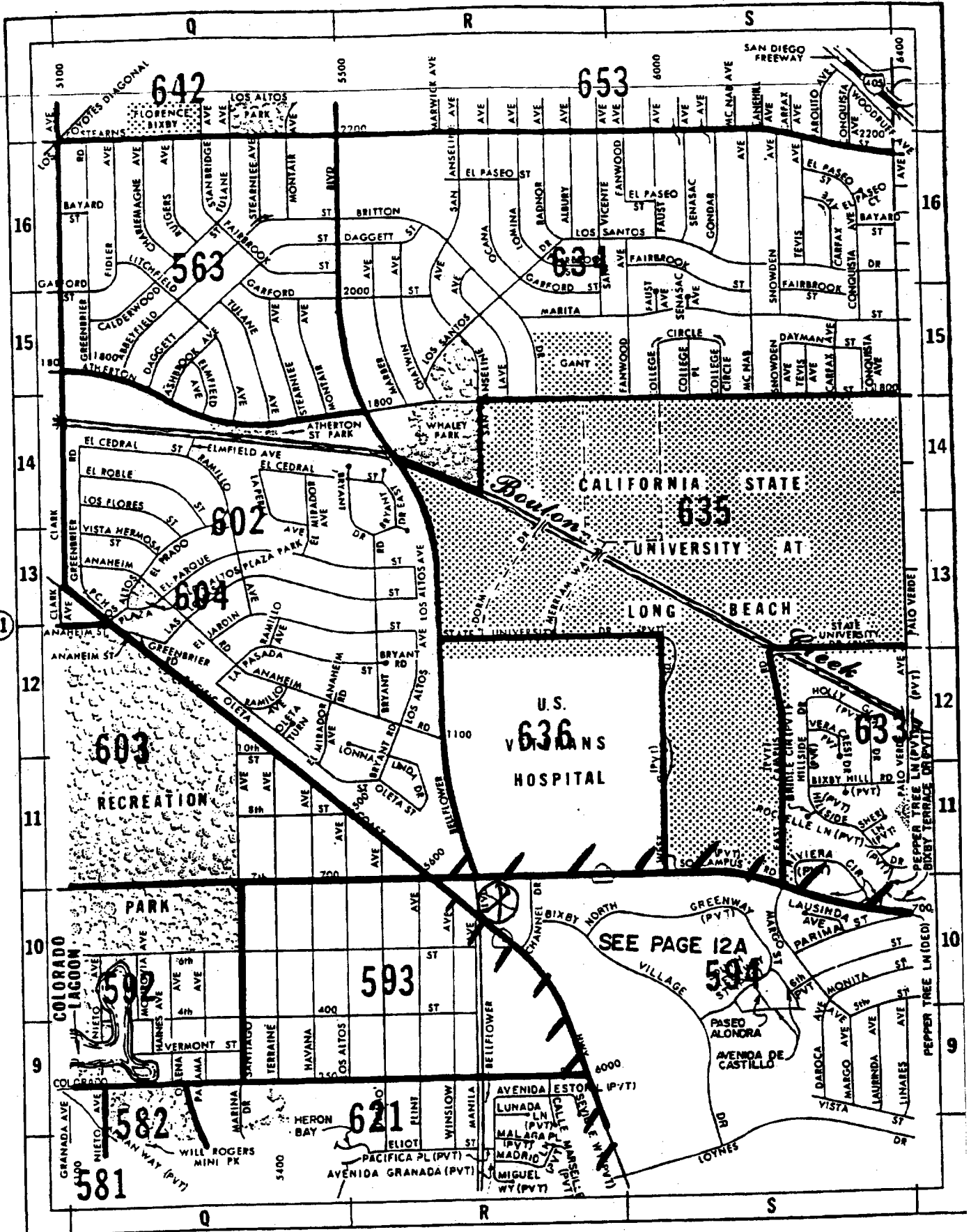
Police Reporting District: 594

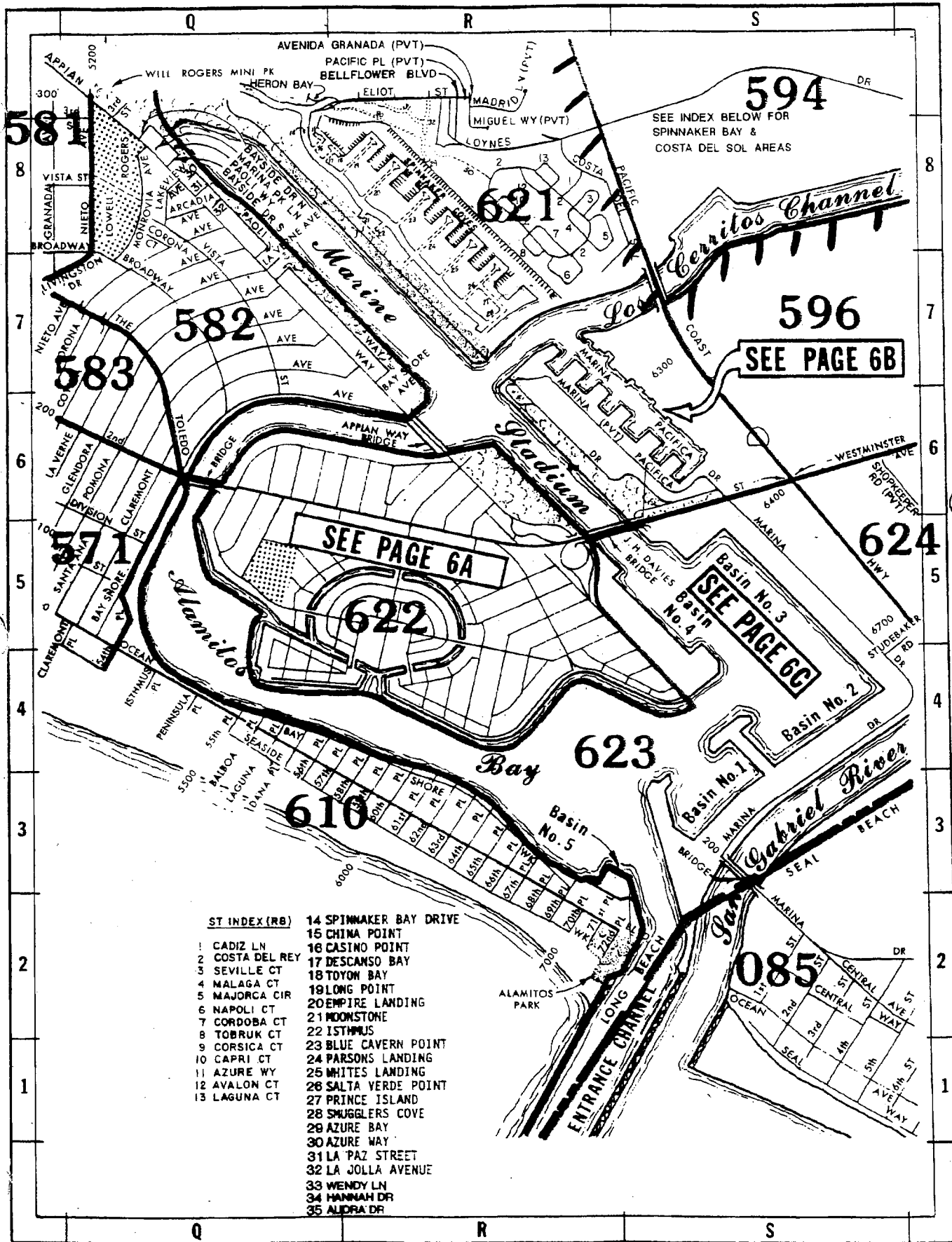
Boundaries: 7th Street to the North
City Limits to the South
City Limits to the East
Pacific Coast Highway to the West

Reported crimes in this district for ABC purposes are 153. Crime in a reporting district must be at least 156 to qualify for a high crime protest.

Type of business: A restaurant.

Last day to protest: June 25, 2004





ST INDEX (RB)

1 CADIZ LN	14 SPINNAKER BAY DRIVE
2 COSTA DEL REY	15 CHINA POINT
3 SEVILLE CT	16 CASINO POINT
4 MALAGA CT	17 DESCANSO BAY
5 MAJORCA CIR	18 TOYON BAY
6 NAPOLI CT	19 LONG POINT
7 CORDOBA CT	20 EMPIRE LANDING
8 TOBRUK CT	21 MOONSTONE
9 CORSICA CT	22 ISTHMUS
10 CAPRI CT	23 BLUE CAVERN POINT
11 AZURE WY	24 PARSONS LANDING
12 AVALON CT	25 WHITES LANDING
13 LAGUNA CT	26 SALTA VERDE POINT
	27 PRINCE ISLAND
	28 SMUGGLERS COVE
	29 AZURE BAY
	30 AZURE WAY
	31 LA PAZ STREET
	32 LA JOLLA AVENUE
	33 WENDY LN
	34 HANNAH DR
	35 ALDRA DR

594

SEE INDEX BELOW FOR SPINNAKER BAY & COSTA DEL SOL AREAS

621

596

SEE PAGE 6B

582

583

SEE PAGE 6A

622

624

Basin No. 3
SEE PAGE 6C
Basin No. 4

Bay 623

610

Basin No. 5

Basin No. 1

Basin No. 2

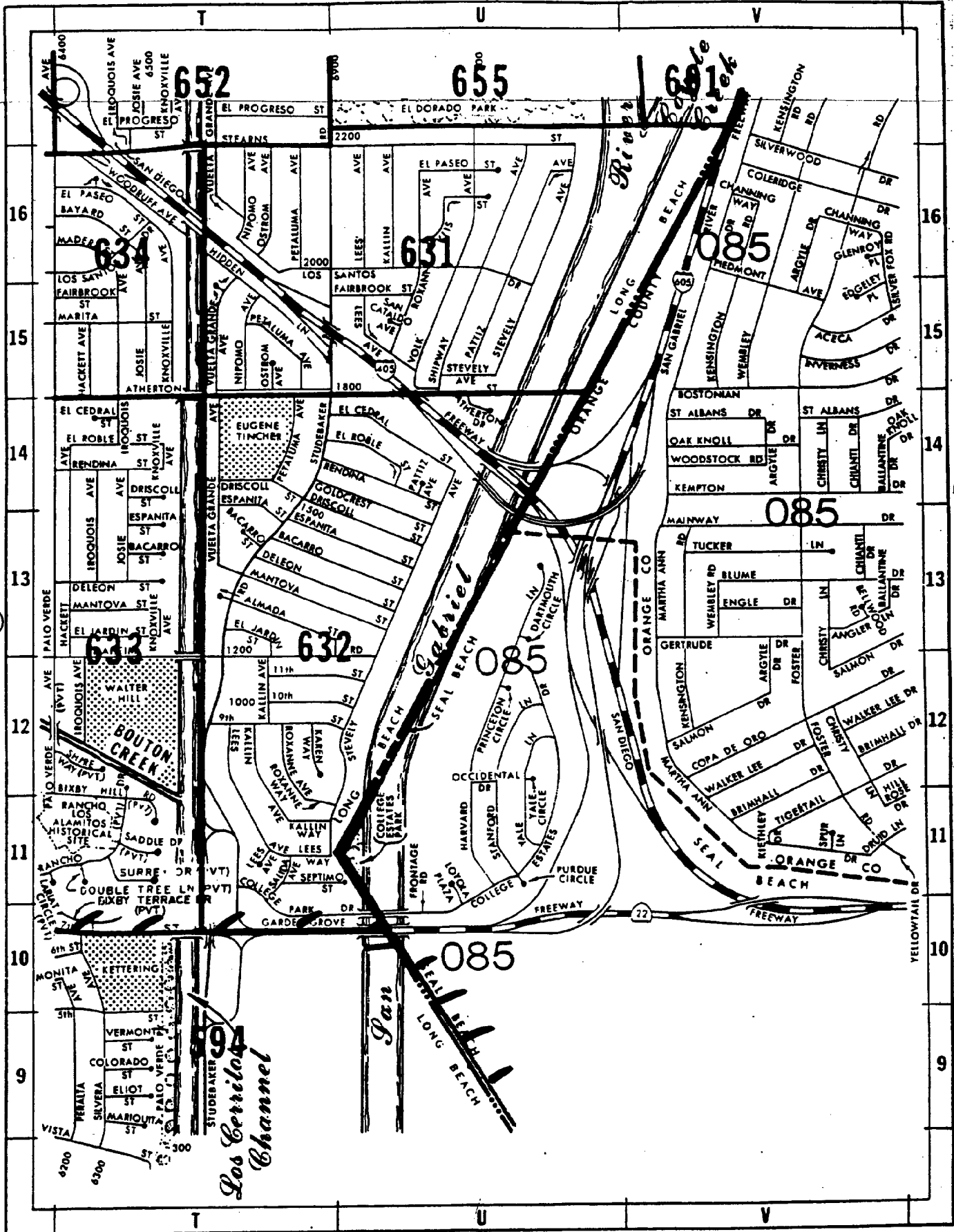
085

7

7

2

1



+

12

+