

LONG BEACH MEDICAL MARIJUANA ORDINANCE MAP REVISED

LEGEND

FACILITIES

- Elementary/Middle School
- High School
- Park
- Library

BUFFER AREAS

- 1000 ft Buffer (Elem/Middle School)
- 1500 ft Buffer (High School)
- 1000 ft Buffer (Parks)
- 1000 ft Buffer (Library)

ZONING DISTRICTS

- CCA, CHW
- Industrial (excluding Airport Property & Port-related Industrial Areas)
- Industrial Planned Development Areas

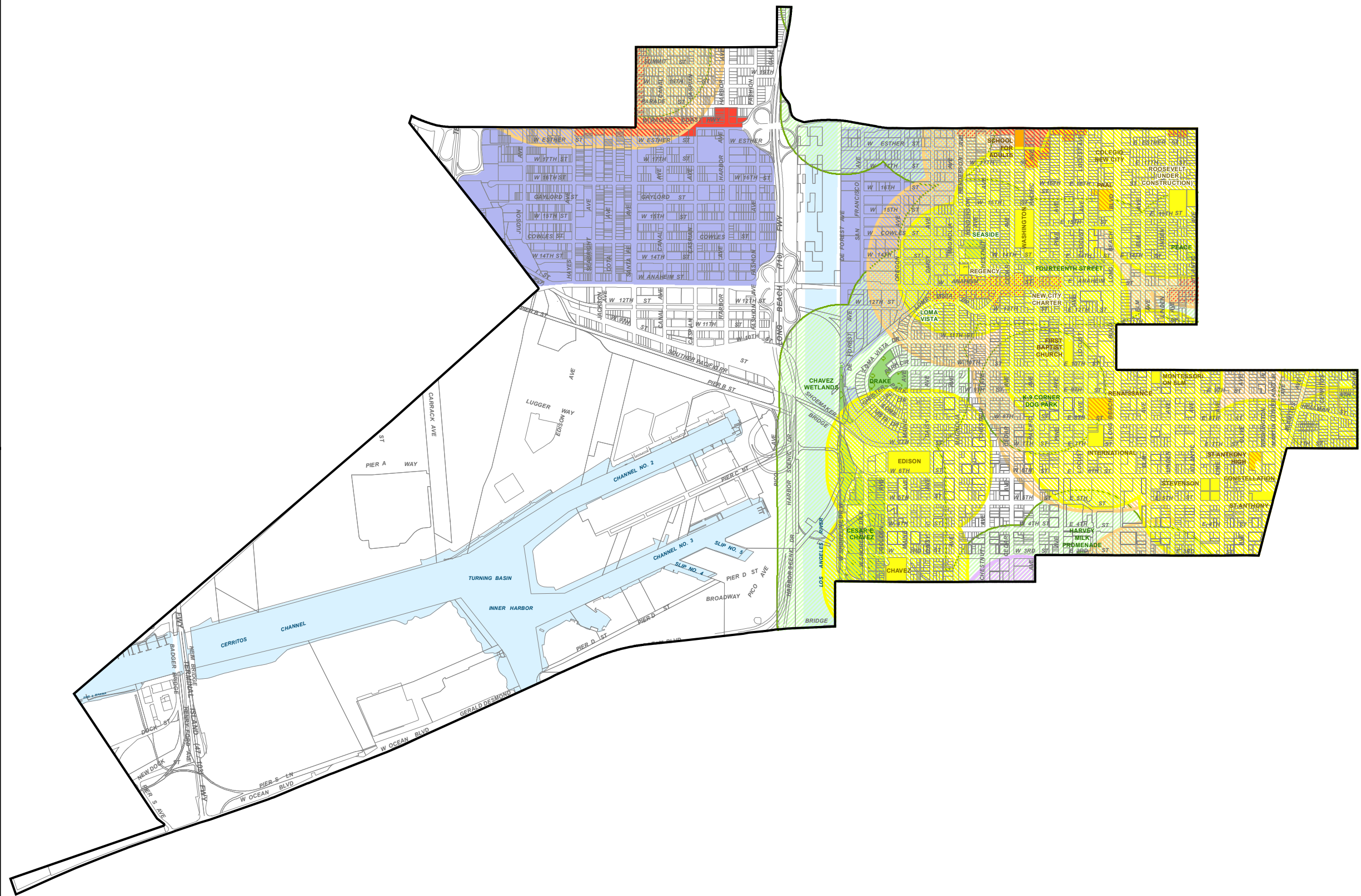
AIRPORT PROPERTY



1 0.5 0 1 Miles







Council District 1 – With Libraries







**LONG BEACH
MEDICAL MARIJUANA
ORDINANCE MAP
COUNCIL DISTRICT 1**

LEGEND




FACILITIES

-  Elementary/Middle School
-  High School
-  Park
-  Library

BUFFER AREAS

-  1000 ft Buffer (Elem/Middle School)
-  1500 ft Buffer (High School)
-  1000 ft Buffer (Parks)
-  1000 ft Buffer (Library)

ZONING DISTRICTS

-  CCA, CHW
-  Industrial (excluding Airport Property & Port-related Industrial Areas)
-  Industrial Planned Development Areas

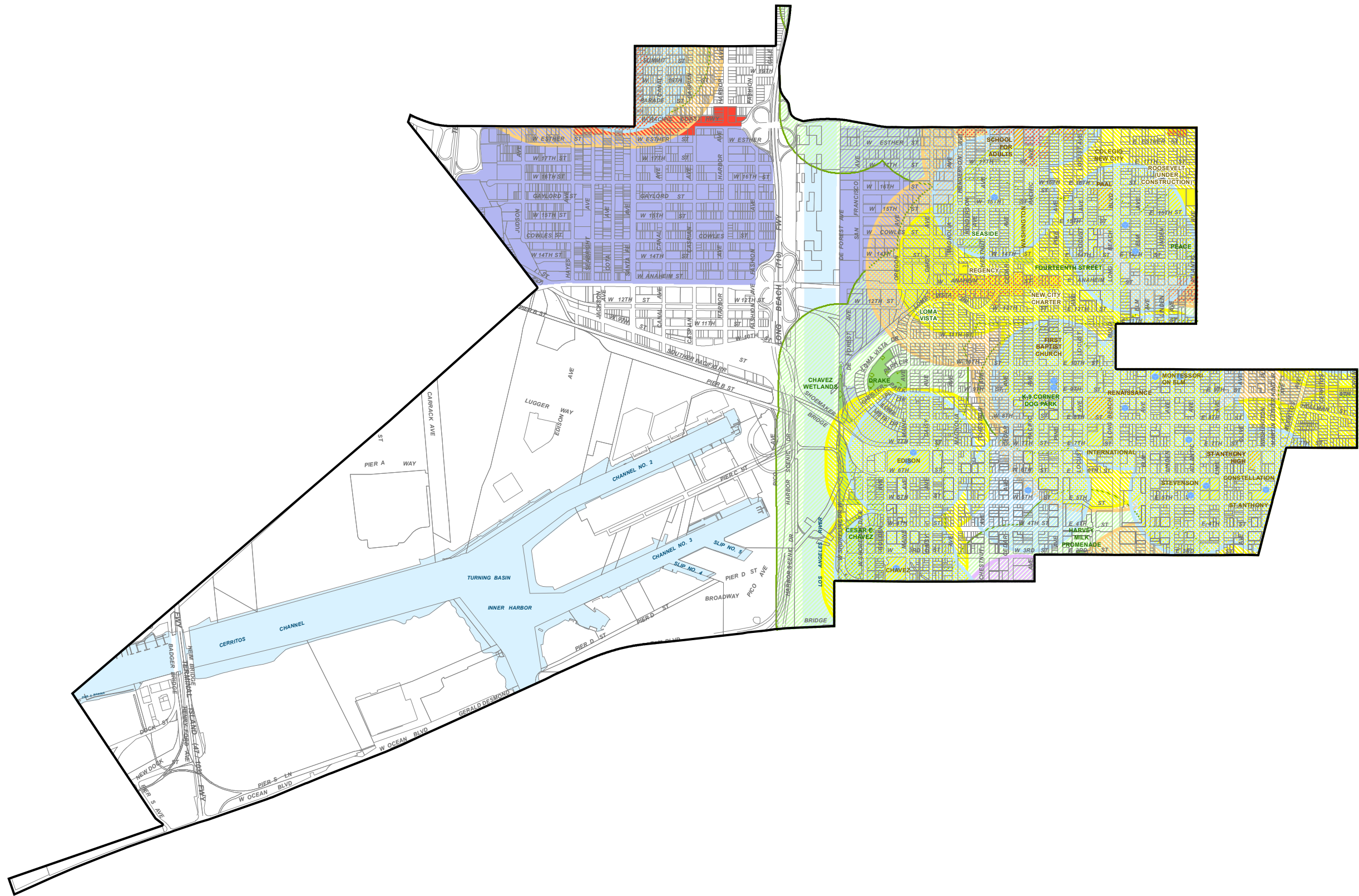
AIRPORT PROPERTY



1,000 500 0 1,000 Feet








Council District 1 – With Libraries/Day Care Centers








LONG BEACH
MEDICAL MARIJUANA
ORDINANCE MAP
COUNCIL DISTRICT 1

LEGEND




FACILITIES

-  Elementary/Middle School
-  High School
-  Park
-  Library
-  Child Care Facility

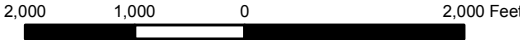
BUFFER AREAS

-  1000 ft Buffer (Elem/Middle School)
-  1500 ft Buffer (High School)
-  1000 ft Buffer (Parks)
-  1000 ft Buffer (Child Care)
-  1000 ft Buffer (Library)

ZONING DISTRICTS

-  CCA, CHW
-  Industrial (excluding Airport Property & Port-related Industrial Areas)
-  Industrial Planned Development Areas

AIRPORT PROPERTY



LONG BEACH
MEDICAL MARIJUANA
ORDINANCE MAP
COUNCIL DISTRICT 2

LEGEND

FACILITIES

- Elementary/Middle School
- High School
- Park
- Library
- Child Care Facility

BUFFER AREAS

- 1000 ft Buffer (Elem/Middle School)
- 1500 ft Buffer (High School)
- 1000 ft Buffer (Parks)
- 1000 ft Buffer (Child Care)
- 1000 ft Buffer (Library)

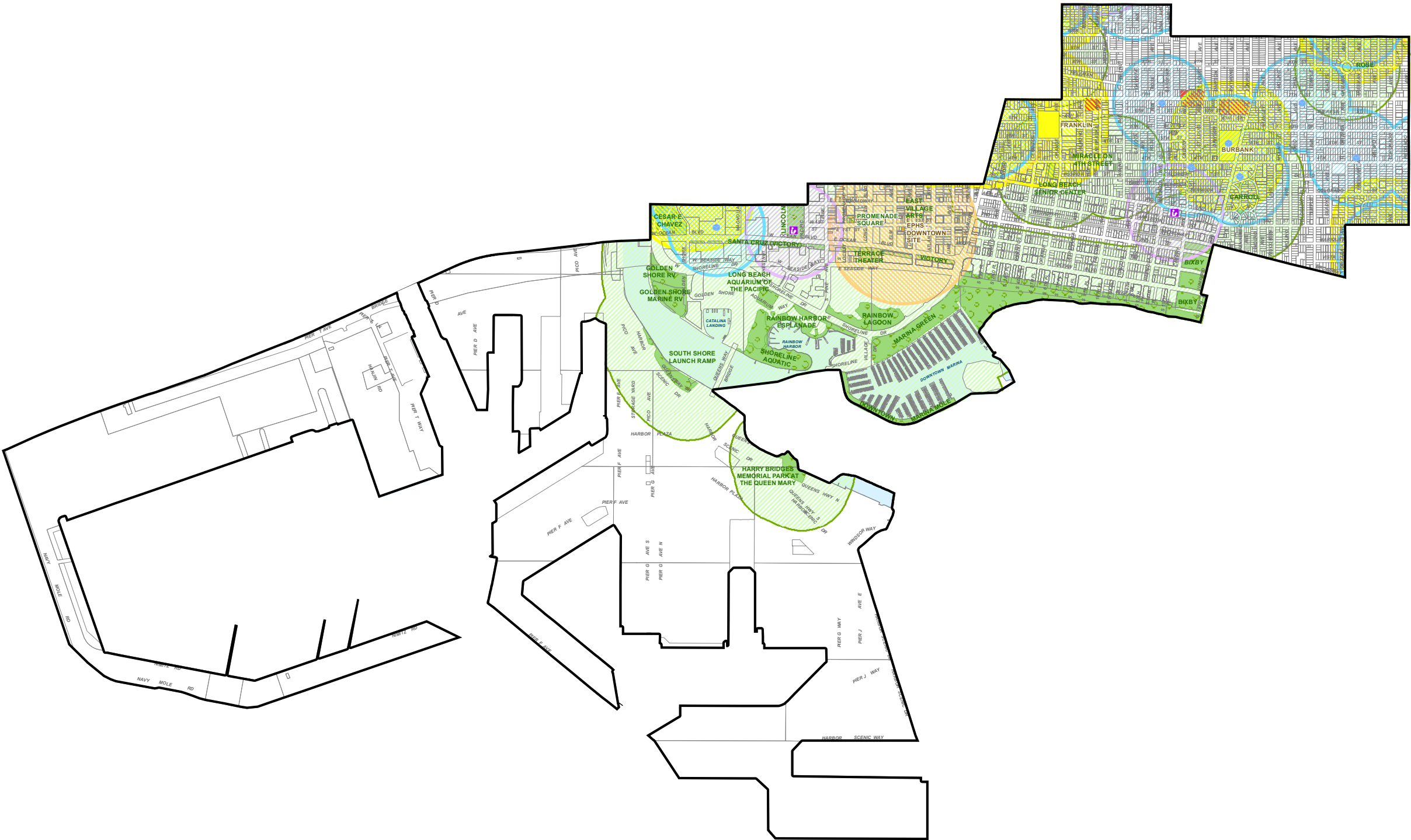
ZONING DISTRICTS

- CCA, CHW
- Industrial (excluding Airport Property & Port-related Industrial Areas)
- Industrial Planned Development Areas

AIRPORT PROPERTY



2,000 1,000 0 2,000 Feet



LONG BEACH
MEDICAL MARIJUANA
ORDINANCE MAP
COUNCIL DISTRICT 2

LEGEND

FACILITIES

- Elementary/Middle School
- High School
- Park
- Library

BUFFER AREAS

- 1000 ft Buffer (Elem/Middle School)
- 1500 ft Buffer (High School)
- 1000 ft Buffer (Parks)
- 1000 ft Buffer (Library)

ZONING DISTRICTS

- CCA, CHW
- Industrial (excluding Airport Property & Port-related Industrial Areas)
- Industrial Planned Development Areas

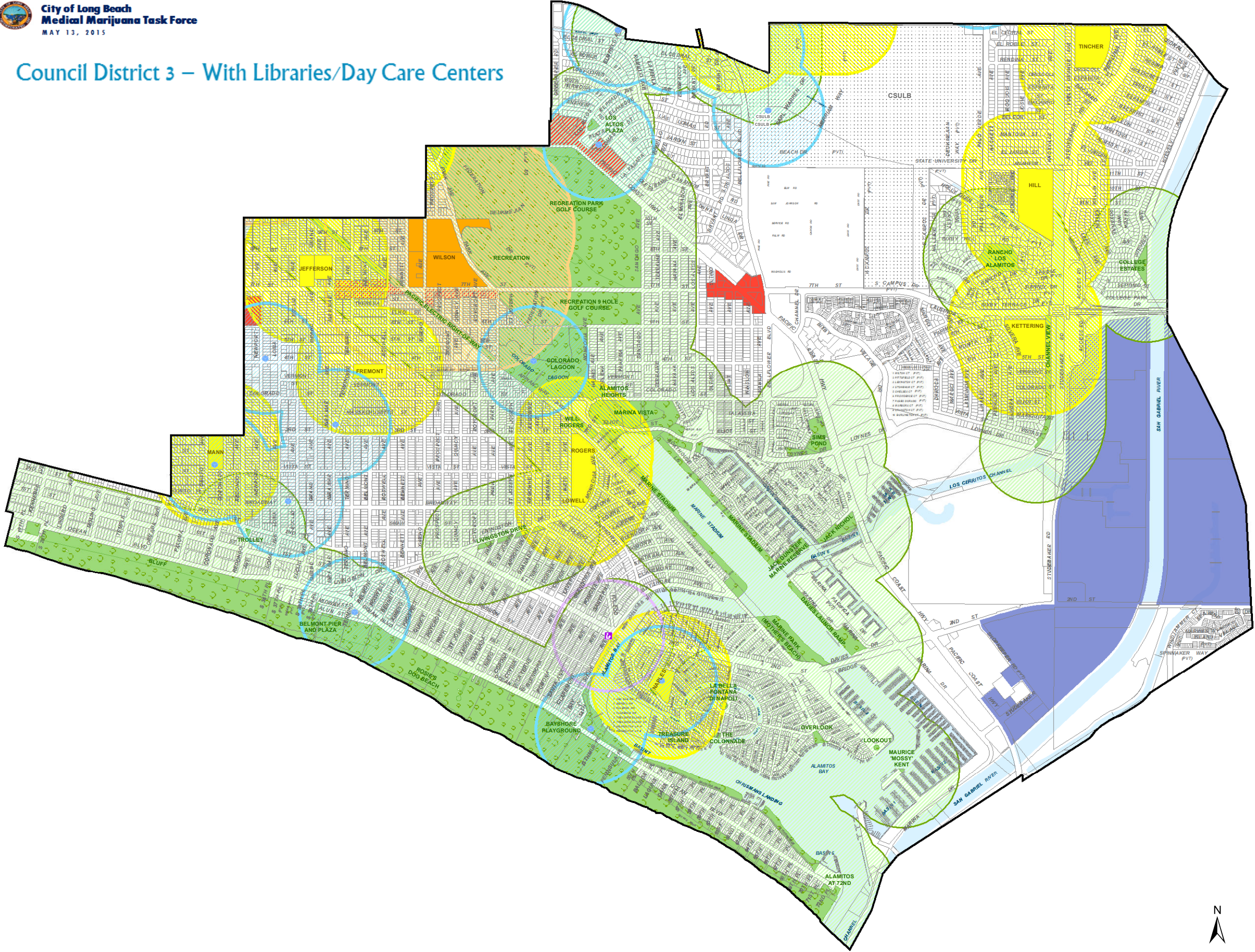
AIRPORT PROPERTY



1,000 500 0 1,000 Feet



Council District 3 – With Libraries/Day Care Centers







LONG BEACH MEDICAL MARIJUANA ORDINANCE MAP






COUNCIL DISTRICT 3

LEGEND




FACILITIES

-  Elementary/Middle School
-  High School
-  Park
-  Library
-  Child Care Facility

BUFFER AREAS

-  1000 ft Buffer (Elem/Middle School)
-  1500 ft Buffer (High School)
-  1000 ft Buffer (Parks)
-  1000 ft Buffer (Child Care)
-  1000 ft Buffer (Library)

ZONING DISTRICTS

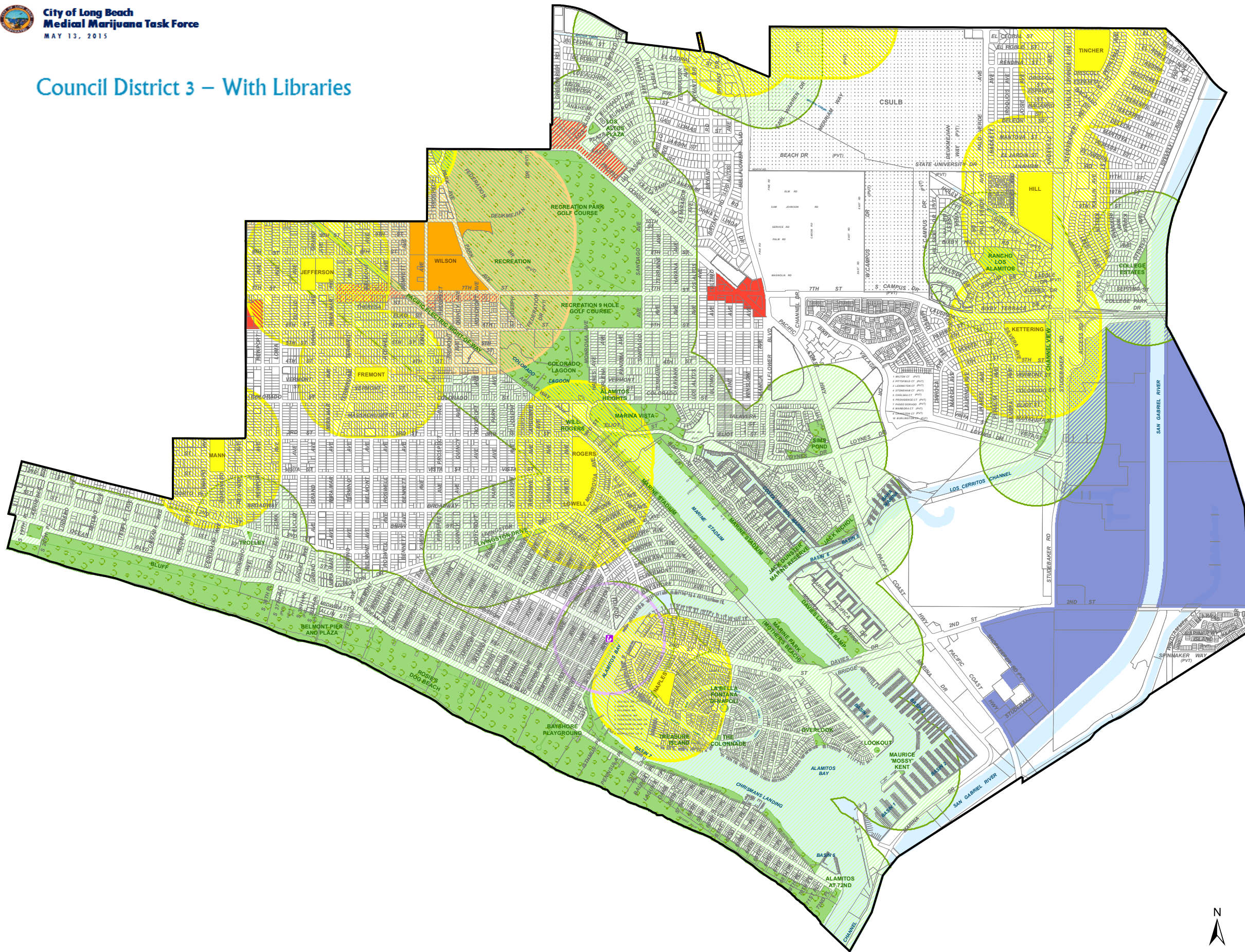
-  CCA, CHW
-  Industrial (excluding Airport Property & Port-related Industrial Areas)
-  Industrial Planned Development Areas

AIRPORT PROPERTY



2,000 1,000 0 2,000 Feet

Council District 3 – With Libraries







LONG BEACH MEDICAL MARIJUANA ORDINANCE MAP





COUNCIL DISTRICT 3

LEGEND




FACILITIES

-  Elementary/Middle School
-  High School
-  Park
-  Library

BUFFER AREAS

-  1000 ft Buffer (Elem/Middle School)
-  1500 ft Buffer (High School)
-  1000 ft Buffer (Parks)
-  1000 ft Buffer (Library)

ZONING DISTRICTS

-  CCA, CHW
-  Industrial (excluding Airport Property & Port-related Industrial Areas)
-  Industrial Planned Development Areas

AIRPORT PROPERTY



1,000 500 0 1,000 Feet






Council District 4 – With Libraries/Day Care Centers

LONG BEACH MEDICAL MARIJUANA ORDINANCE MAP






COUNCIL DISTRICT 4

LEGEND




FACILITIES

-  Elementary/Middle School
-  High School
-  Park
-  Library
-  Child Care Facility

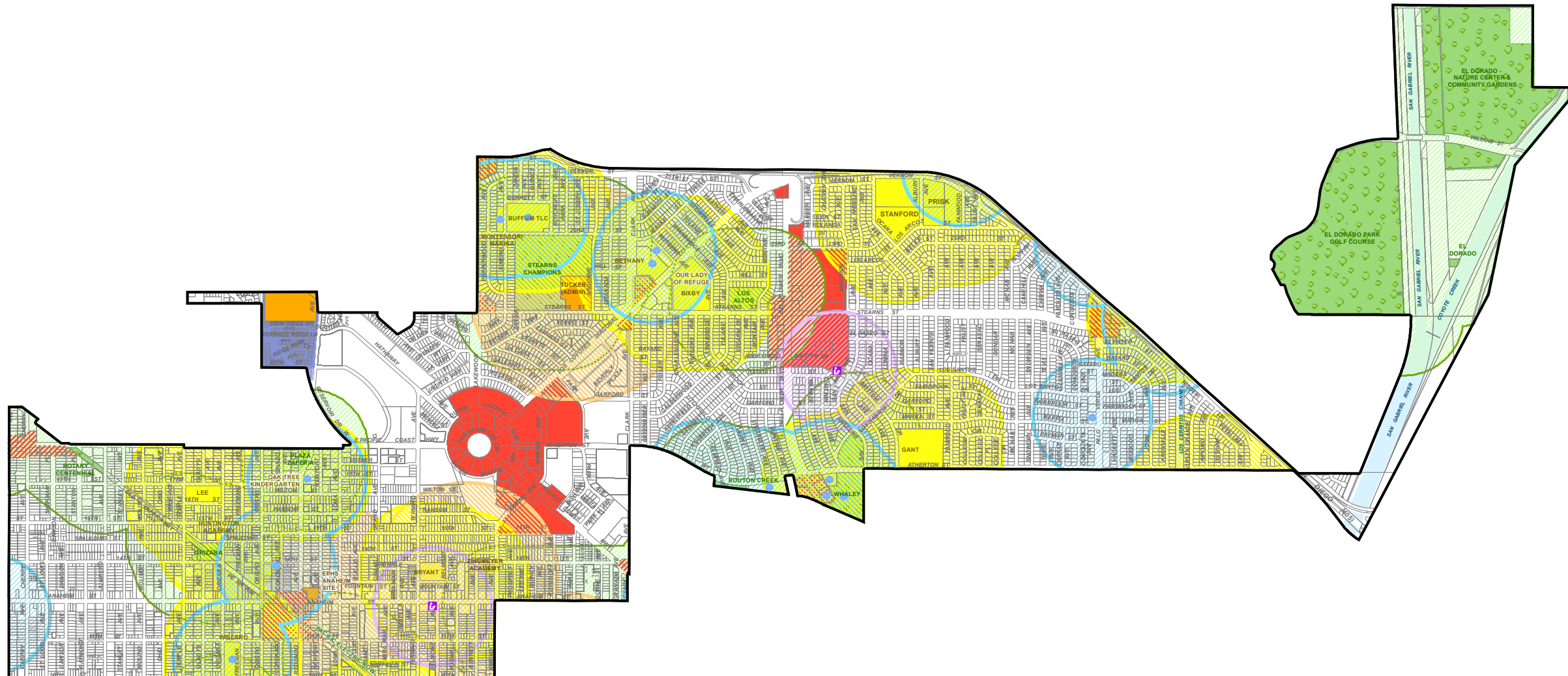
BUFFER AREAS

-  1000 ft Buffer (Elem/Middle School)
-  1500 ft Buffer (High School)
-  1000 ft Buffer (Parks)
-  1000 ft Buffer (Child Care)
-  1000 ft Buffer (Library)

ZONING DISTRICTS

-  CCA, CHW
-  Industrial (excluding Airport Property & Port-related Industrial Areas)
-  Industrial Planned Development Areas

AIRPORT PROPERTY



2,000 1,000 0 2,000 Feet

Council District 4 – With Libraries

LONG BEACH MEDICAL MARIJUANA ORDINANCE MAP COUNCIL DISTRICT 4

LEGEND

FACILITIES

- Elementary/Middle School
- High School
- Park
- Library

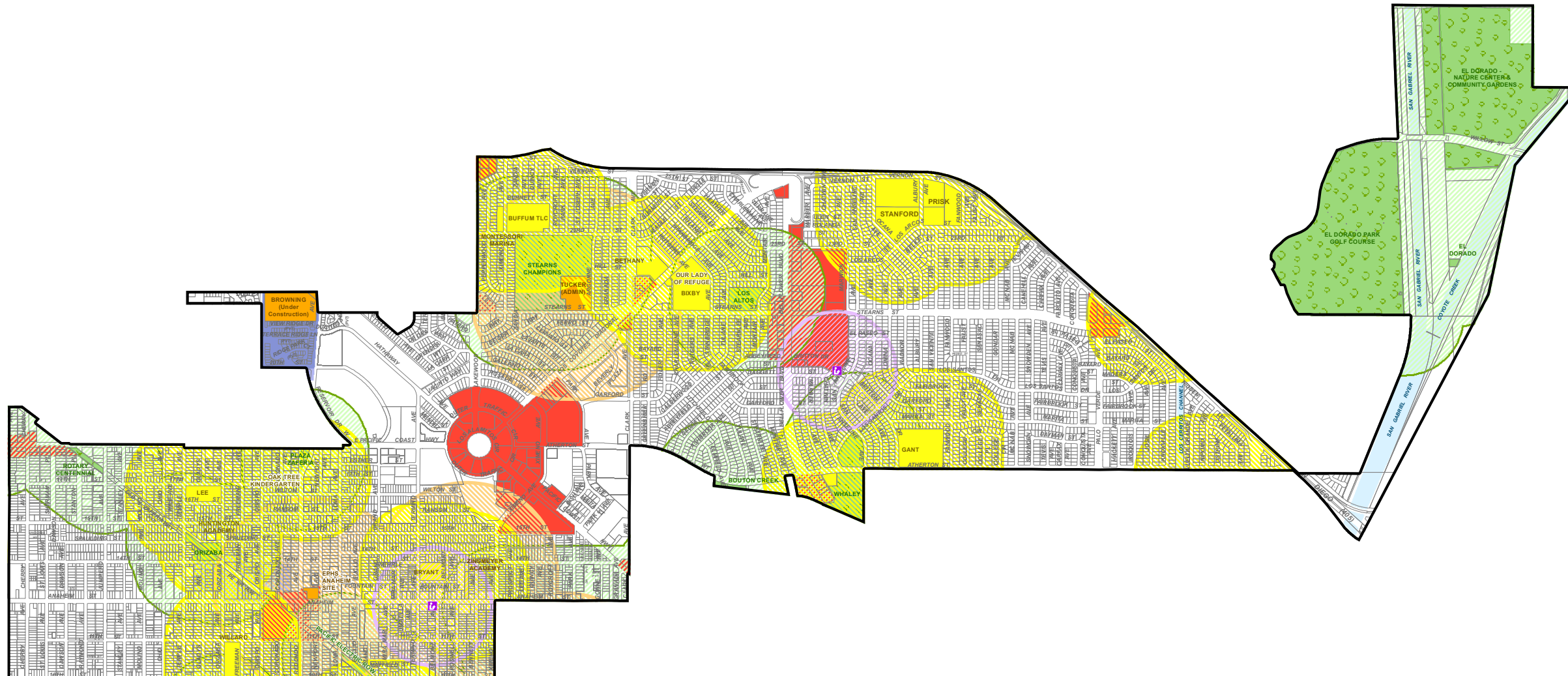
BUFFER AREAS

- 1000 ft Buffer (Elem/Middle School)
- 1500 ft Buffer (High School)
- 1000 ft Buffer (Parks)
- 1000 ft Buffer (Library)

ZONING DISTRICTS

- CCA, CHW
- Industrial (excluding Airport Property & Port-related Industrial Areas)
- Industrial Planned Development Areas

AIRPORT PROPERTY








1,000 500 0 1,000 Feet

LONG BEACH MEDICAL MARIJUANA ORDINANCE MAP






COUNCIL DISTRICT 5

LEGEND




FACILITIES

-  Elementary/Middle School
-  High School
-  Park
-  Library
-  Child Care Facility

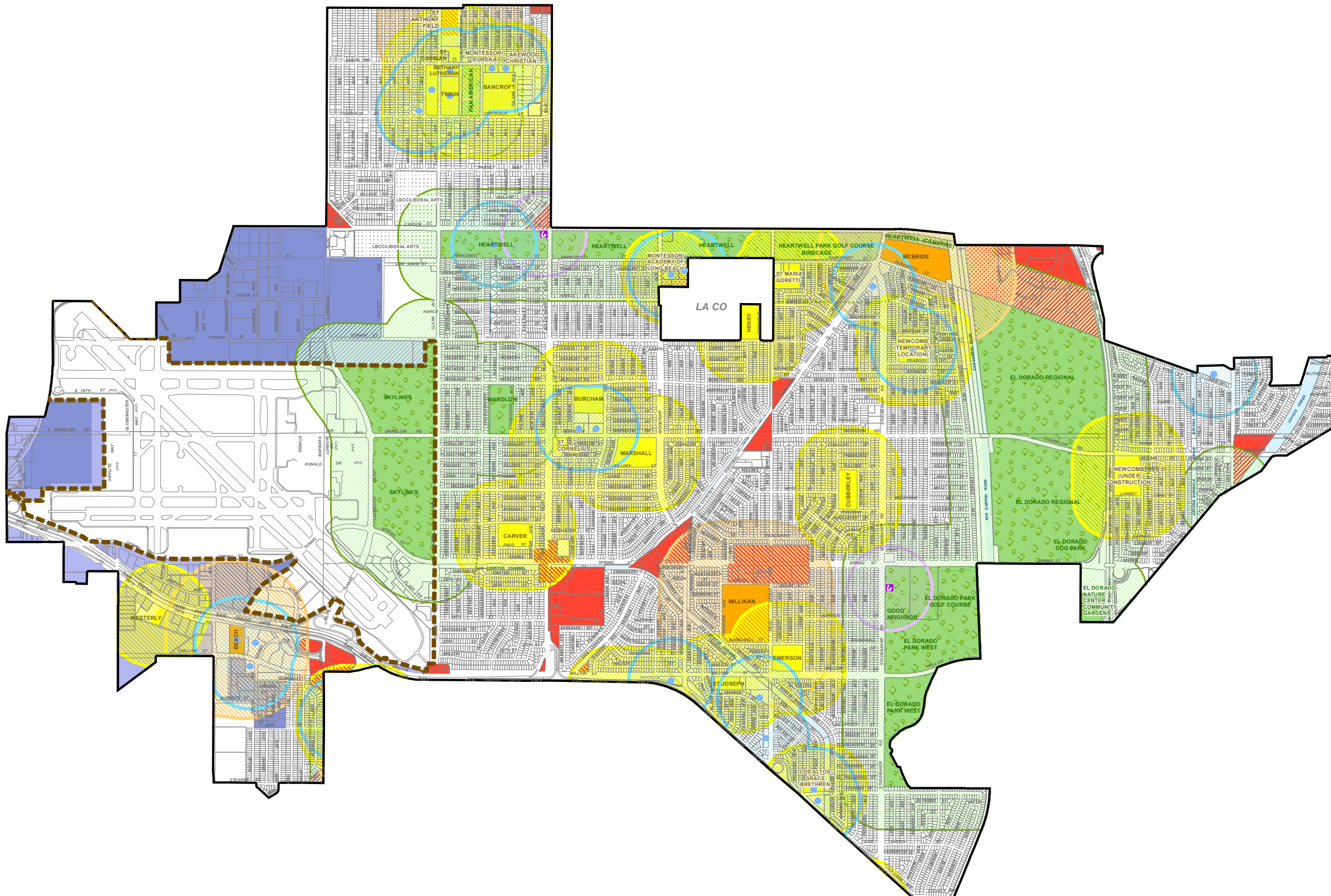
BUFFER AREAS

-  1000 ft Buffer (Elem/Middle School)
-  1500 ft Buffer (High School)
-  1000 ft Buffer (Parks)
-  1000 ft Buffer (Child Care)
-  1000 ft Buffer (Library)


ZONING DISTRICTS

-  CCA, CHW
-  Industrial (excluding Airport Property & Port-related Industrial Areas)
-  Industrial Planned Development Areas

AIRPORT PROPERTY



2,000 1,000 0 2,000 Feet







LONG BEACH MEDICAL MARIJUANA ORDINANCE MAP





COUNCIL DISTRICT 5

LEGEND




FACILITIES

-  Elementary/Middle School
-  High School
-  Park
-  Library

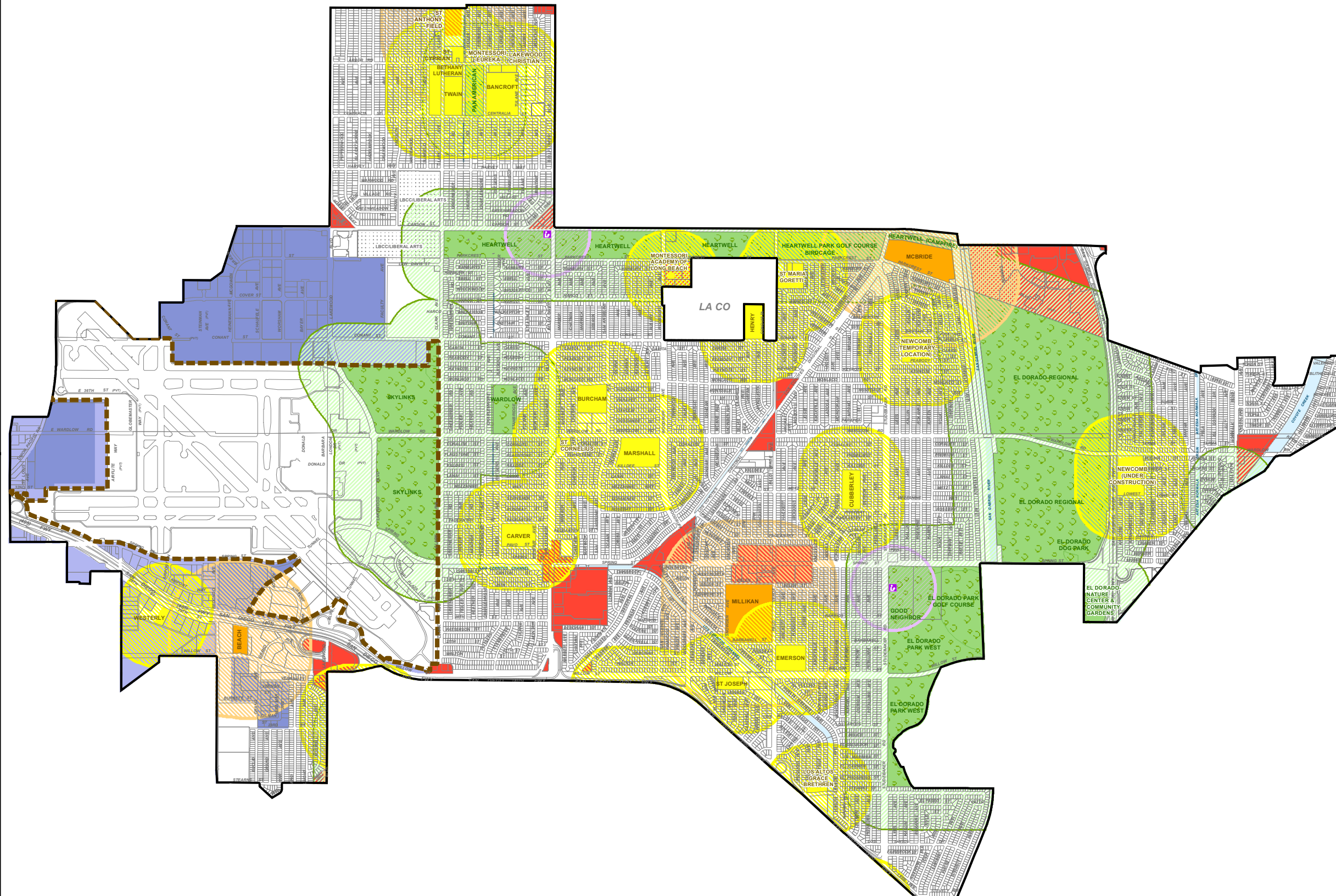
BUFFER AREAS

-  1000 ft Buffer (Elem/Middle School)
-  1500 ft Buffer (High School)
-  1000 ft Buffer (Parks)
-  1000 ft Buffer (Library)

ZONING DISTRICTS

-  CCA, CHW
-  Industrial (excluding Airport Property & Port-related Industrial Areas)
-  Industrial Planned Development Areas

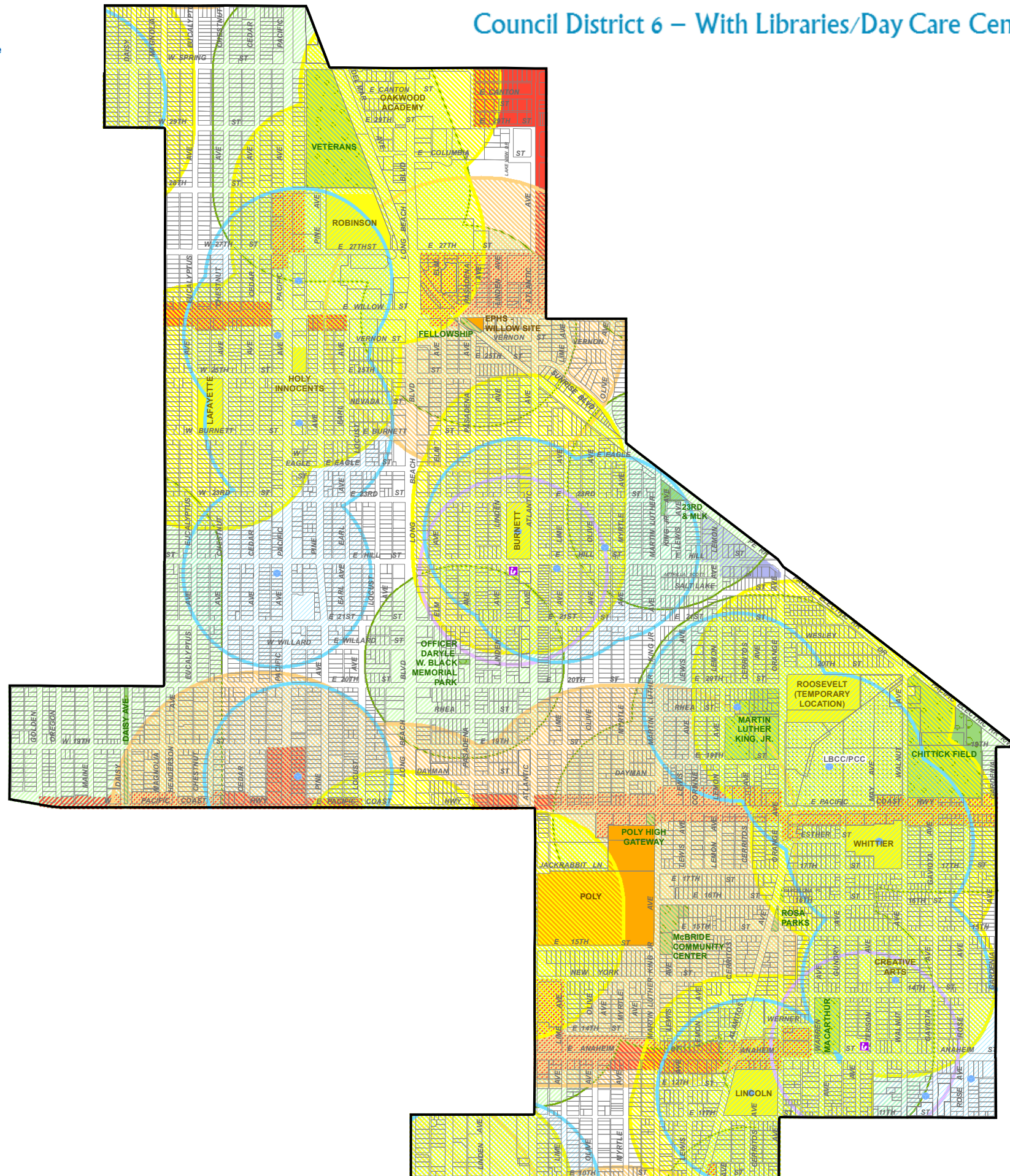
AIRPORT PROPERTY



1,000 500 0 1,000 Feet








Council District 6 – With Libraries/Day Care Centers








LONG BEACH MEDICAL MARIJUANA ORDINANCE MAP COUNCIL DISTRICT 6

LEGEND




FACILITIES

-  Elementary/Middle School
-  High School
-  Park
-  Library
-  Child Care Facility

BUFFER AREAS

-  1000 ft Buffer (Elem/Middle School)
-  1500 ft Buffer (High School)
-  1000 ft Buffer (Parks)
-  1000 ft Buffer (Child Care)
-  1000 ft Buffer (Library)

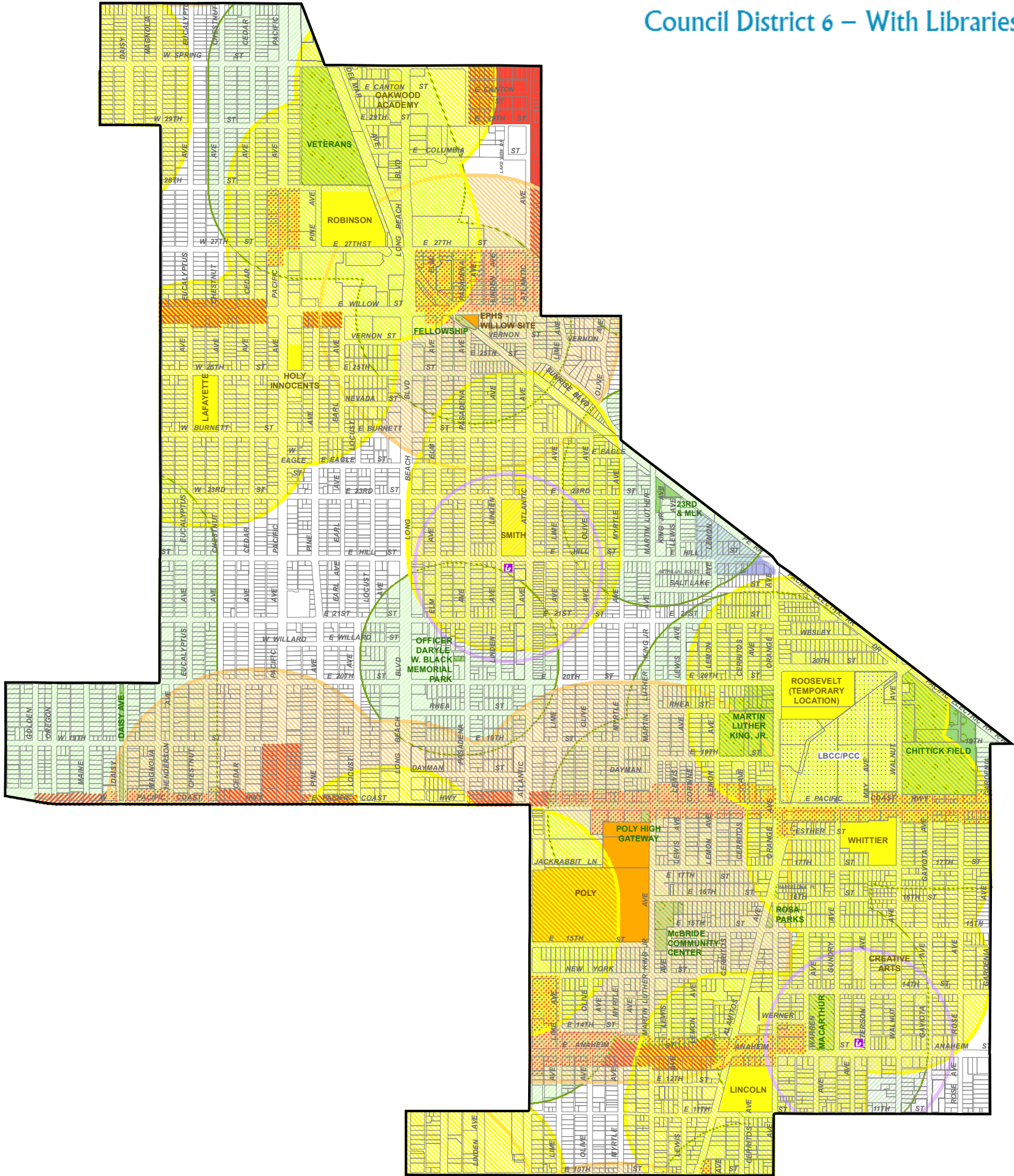
ZONING DISTRICTS

-  CCA, CHW
-  Industrial (excluding Airport Property & Port-related Industrial Areas)
-  Industrial Planned Development Areas

AIRPORT PROPERTY



1,000 500 0 1,000 Feet



LONG BEACH MEDICAL MARIJUANA ORDINANCE MAP COUNCIL DISTRICT 6

LEGEND

FACILITIES

- Elementary/Middle School
- High School
- Park
- Library

BUFFER AREAS

- 1000 ft Buffer (Elem/Middle School)
- 1500 ft Buffer (High School)
- 1000 ft Buffer (Parks)
- 1000 ft Buffer (Library)

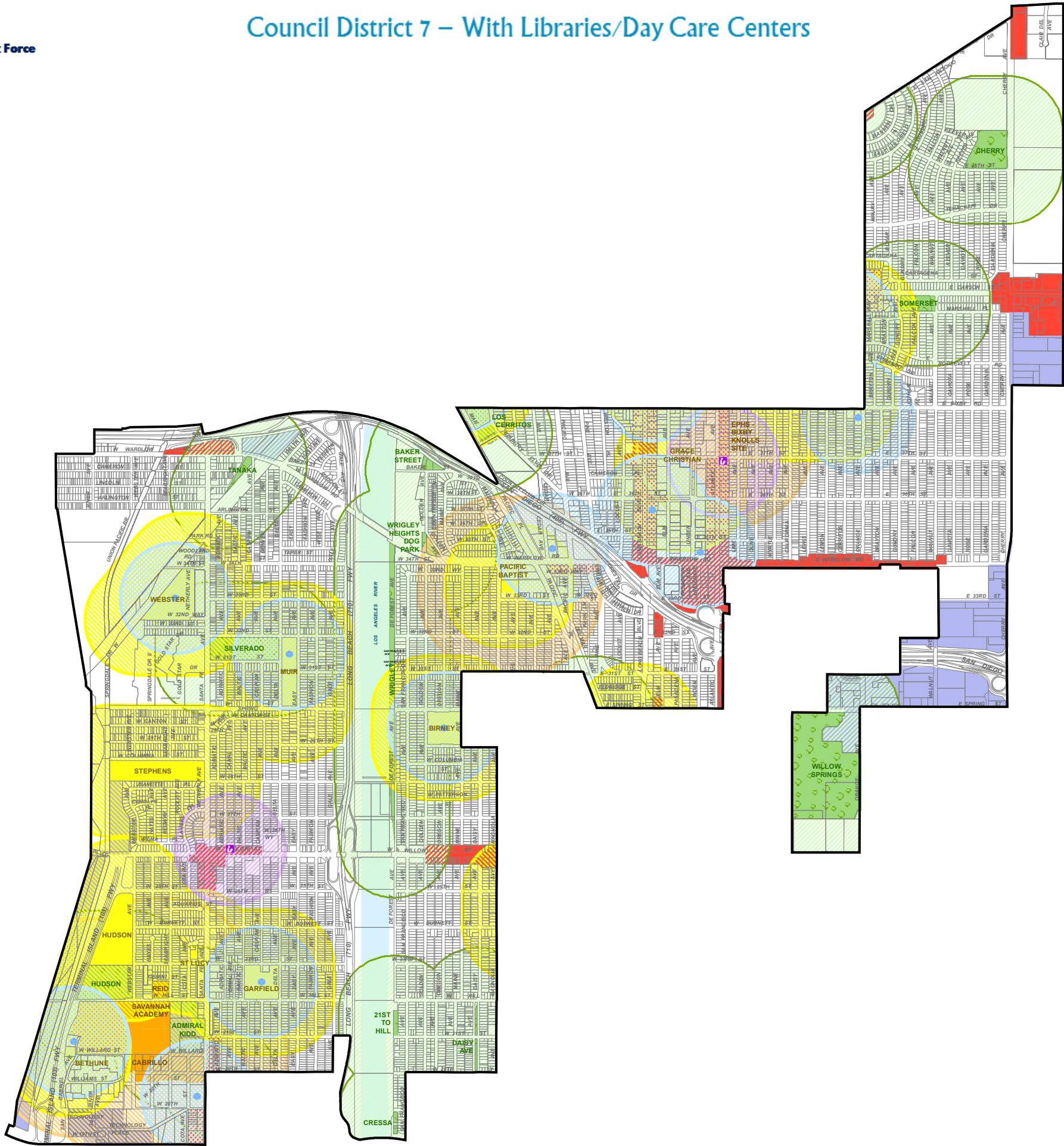
ZONING DISTRICTS

- CCA, CHW
- Industrial (excluding Airport Property & Port-related Industrial Areas)
- Industrial Planned Development Areas

AIRPORT PROPERTY



1,000 500 0 1,000 Feet








LONG BEACH MEDICAL MARIJUANA ORDINANCE MAP






COUNCIL DISTRICT 7

LEGEND




FACILITIES

-  Elementary/Middle School
-  High School
-  Park
-  Library
-  Child Care Facility

BUFFER AREAS

-  1000 ft Buffer (Elem/Middle School)
-  1500 ft Buffer (High School)
-  1000 ft Buffer (Parks)
-  1000 ft Buffer (Child Care)
-  1000 ft Buffer (Library)

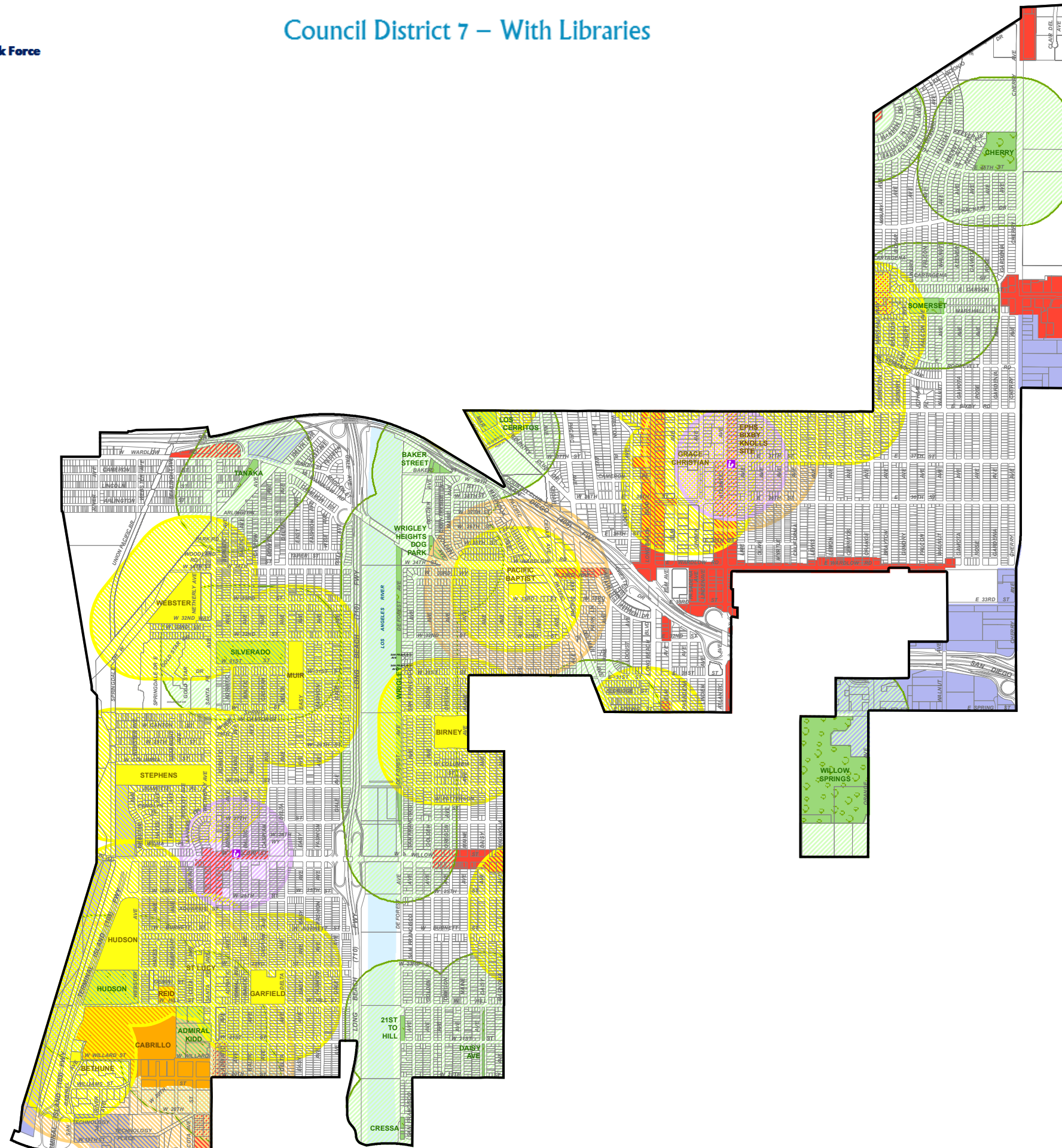
ZONING DISTRICTS

-  CCA, CHW
-  Industrial (excluding Airport Property & Port-related Industrial Areas)
-  Industrial Planned Development Areas

AIRPORT PROPERTY



Council District 7 – With Libraries



LONG BEACH MEDICAL MARIJUANA ORDINANCE MAP COUNCIL DISTRICT 7

LEGEND

FACILITIES

- Elementary/Middle School
- High School
- Park
- Library

BUFFER AREAS

- 1000 ft Buffer (Elem/Middle School)
- 1500 ft Buffer (High School)
- 1000 ft Buffer (Parks)
- 1000 ft Buffer (Library)

ZONING DISTRICTS

- CCA, CHW
- Industrial (excluding Airport Property & Port-related Industrial Areas)
- Industrial Planned Development Areas

AIRPORT PROPERTY



1,000 500 0 1,000 Feet

Council District 8 – With Libraries/Day Care Centers

LONG BEACH
MEDICAL MARIJUANA
ORDINANCE MAP
COUNCIL DISTRICT 8

LEGEND

FACILITIES

- Elementary/Middle School
- High School
- Park
- Library
- Child Care Facility

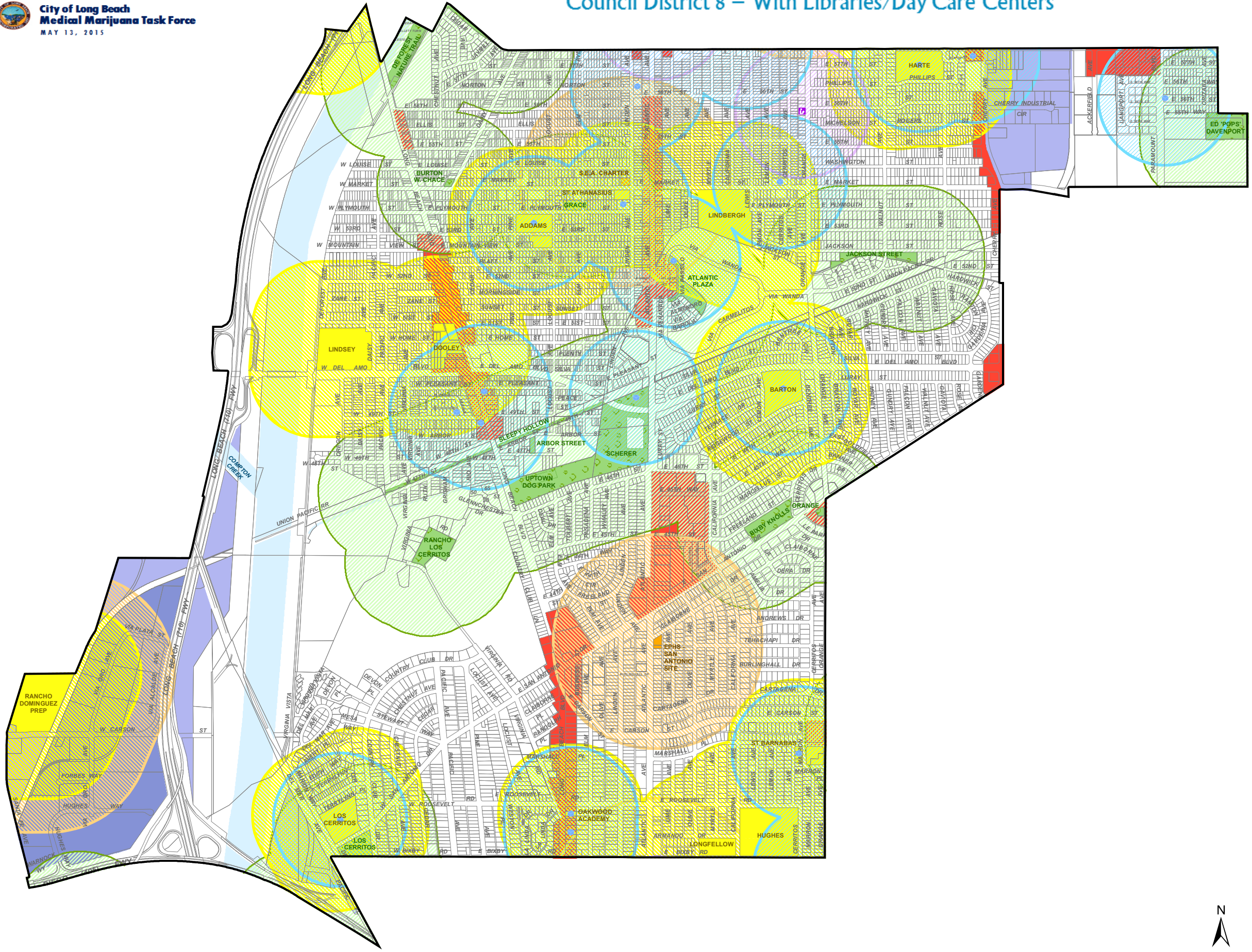
BUFFER AREAS

- 1000 ft Buffer (Elem/Middle School)
- 1500 ft Buffer (High School)
- 1000 ft Buffer (Parks)
- 1000 ft Buffer (Child Care)
- 1000 ft Buffer (Library)

ZONING DISTRICTS

- CCA, CHW
- Industrial (excluding Airport Property & Port-related Industrial Areas)
- Industrial Planned Development Areas

AIRPORT PROPERTY



1,000 500 0 1,000 Feet

Council District 8 – With Libraries

LONG BEACH MEDICAL MARIJUANA ORDINANCE MAP COUNCIL DISTRICT 8

LEGEND

FACILITIES

- Elementary/Middle School
- High School
- Park
- Library

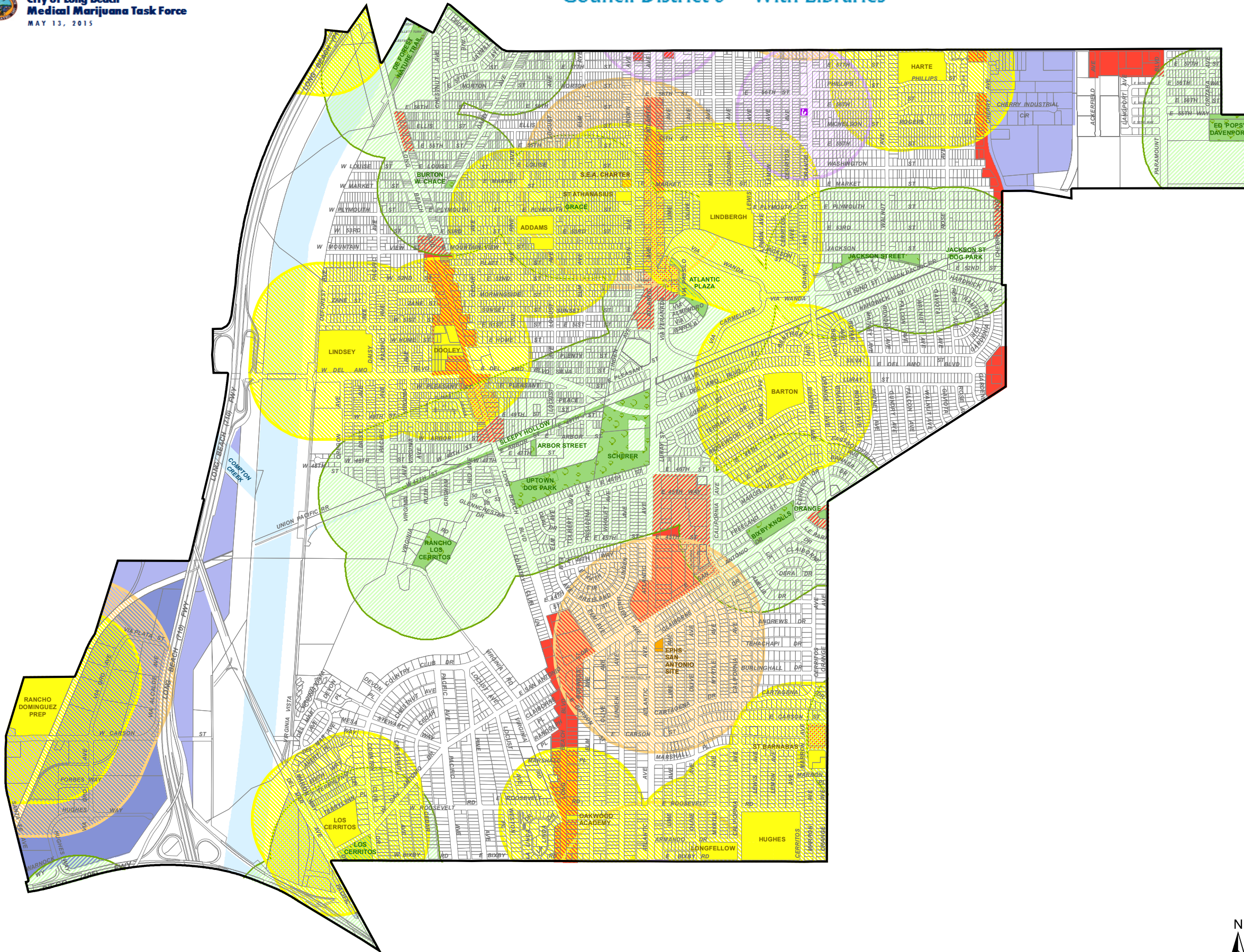
BUFFER AREAS

- 1000 ft Buffer (Elem/Middle School)
- 1500 ft Buffer (High School)
- 1000 ft Buffer (Parks)
- 1000 ft Buffer (Library)

ZONING DISTRICTS

- CCA, CHW
- Industrial (excluding Airport Property & Port-related Industrial Areas)
- Industrial Planned Development Areas

AIRPORT PROPERTY



1,000 500 0 1,000 Feet

LONG BEACH MEDICAL MARIJUANA ORDINANCE MAP COUNCIL DISTRICT 9

LEGEND

FACILITIES

- Elementary/Middle School
- High School
- Park
- Library
- Child Care Facility

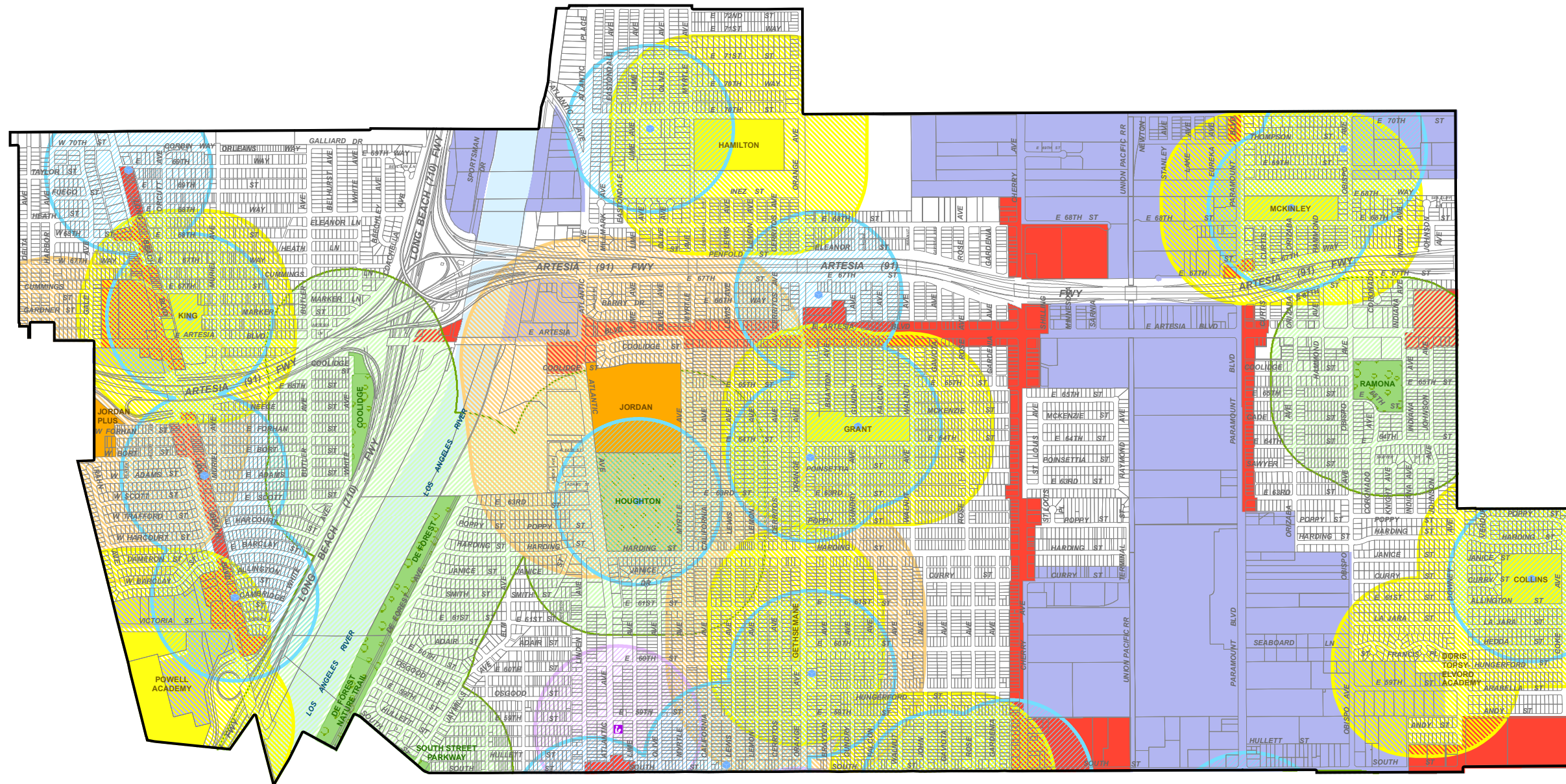
BUFFER AREAS

- 1000 ft Buffer (Elem/Middle School)
- 1500 ft Buffer (High School)
- 1000 ft Buffer (Parks)
- 1000 ft Buffer (Child Care)
- 1000 ft Buffer (Library)

ZONING DISTRICTS

- CCA, CHW
- Industrial (excluding Airport Property & Port-related Industrial Areas)
- Industrial Planned Development Areas

AIRPORT PROPERTY







1,000 500 0 1,000 Feet





LONG BEACH MEDICAL MARIJUANA ORDINANCE MAP COUNCIL DISTRICT 9

LEGEND


FACILITIES

-  Elementary/Middle School
-  High School
-  Park
-  Library

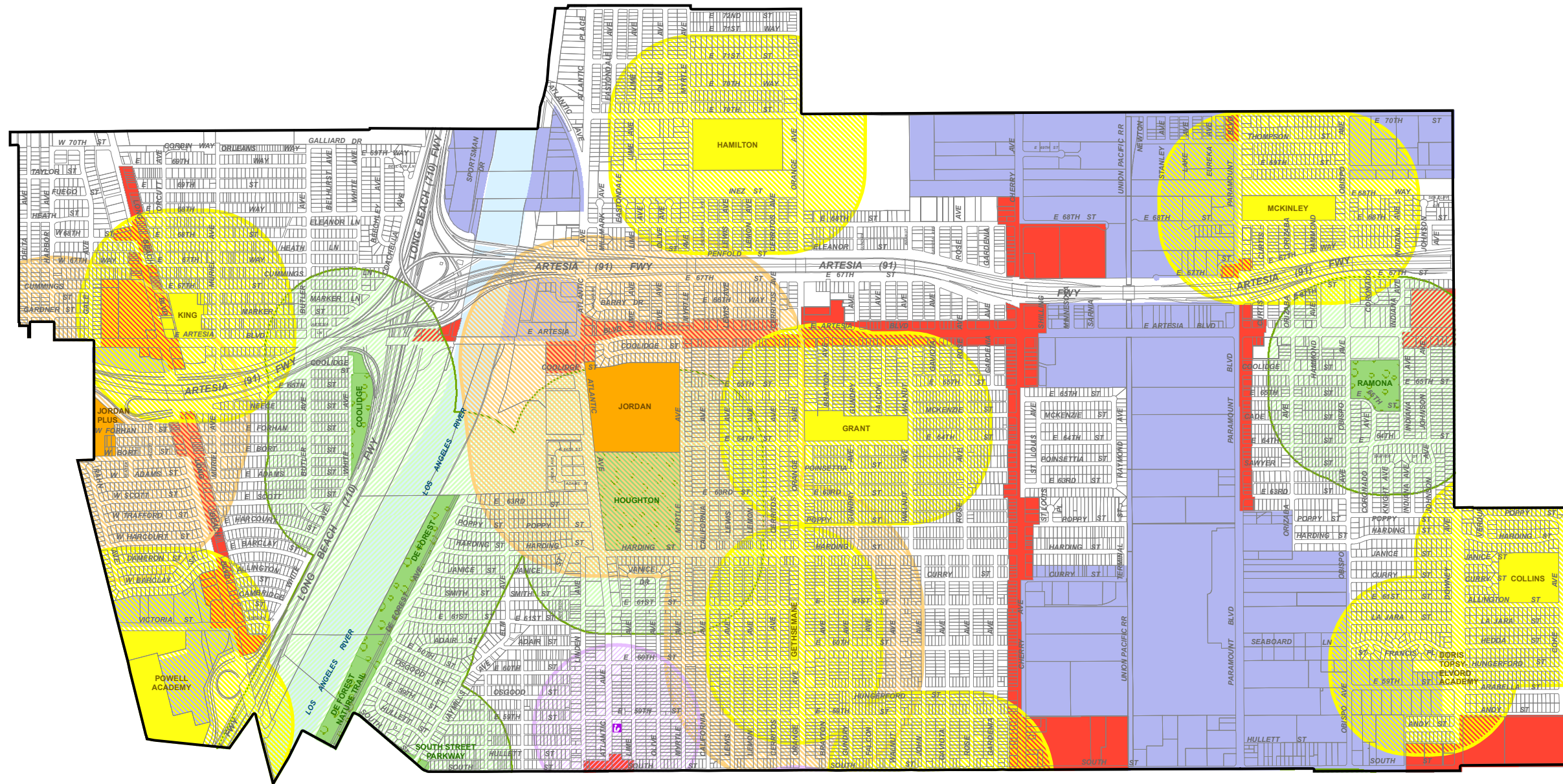
BUFFER AREAS

-  1000 ft Buffer (Elem/Middle School)
-  1500 ft Buffer (High School)
-  1000 ft Buffer (Parks)
-  1000 ft Buffer (Library)

ZONING DISTRICTS

-  CCA, CHW
-  Industrial (excluding Airport Property & Port-related Industrial Areas)
-  Industrial Planned Development Areas

AIRPORT PROPERTY



1,000 500 0 1,000 Feet