EXHIBIT B

1928 Aerial:



1938 Aerial:



1952 Aerial:

1972 Aerial:

2008 Aerial:

LSA

LEGEND

- 1932 Recreational Park Boundary from USGS
- Current Marine Stadium Boundary
- Eel Grass Mitigation Area

0 500 1000
FEET

FIGURE 4

Alamitos Bay Marina Rehabilitation Project
Aerial Comparison of Marine Stadium Boundary
1928 to Present

SOURCE: Fairchild (1928); ASCS (5/1938); HistoricAerials.com (1952, 1972); (MSVE (2008)

I:\ty0701\GIS\Historic_Aerials.mxd (7/7/2009)



LSA

FIGURE 5

Alamitos Bay Marina Rehabilitation Project

Layout of 1932 Olympic Rowing Course

I:\TSY0701\G\Rowing Course-1932.cdr (7/9/09)