











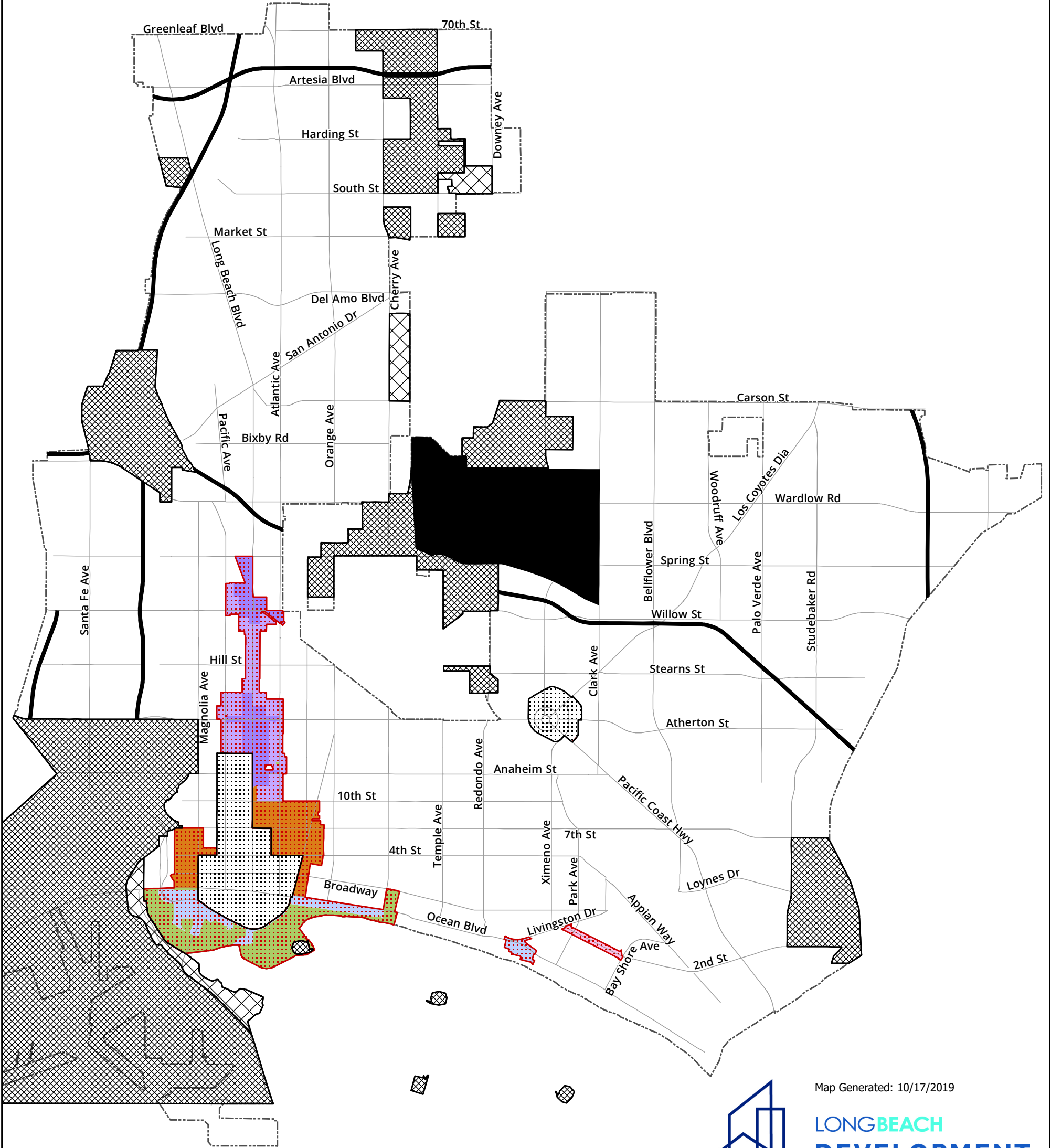


Proposed Noise District Map with PlaceTypes

- | | |
|--|--|
|  Proposed Noise District 2 | Long Beach 2040 PlaceType In Proposed District 2 |
| Existing Noise Districts |  DT, Downtown |
|  District 1 - Remainder of City |  NSC-L, Neighborhood Serving Center or Corridor Low Density |
|  District 2 |  OS, Open Space |
|  District 3 |  TOD-L, Transit-Oriented Development Low Density |
|  District 4 |  TOD-M, Transit-Oriented Development Moderate Density |
|  District 5 - Other Agencies |  WF, Waterfront |



Map Generated: 10/17/2019

