

An aerial photograph of the Alamitos Bay Marina in Long Beach, California, taken during the "golden hour" of sunset. The marina is filled with hundreds of sailboats and motorboats moored in neat rows. To the left of the marina is a large, paved parking lot with many cars. The water is a deep blue, and the sky is a mix of orange, yellow, and blue. In the background, the city of Long Beach is visible, with its buildings and palm trees silhouetted against the setting sun. The overall scene is peaceful and scenic.

Alamitos Bay Marina - Parking Management Plan

Marine Advisory Commission - November 11, 2021

Overview

- 01** Background
- 02** Study Area
- 03** Methodology
- 04** Recommendations
- 05** Next Steps



Background

- Largest municipally managed marina in the US
- Multiple users and user groups
- A destination





Background

Plan goals:

- Ensure equitable coastal access for all visitors
- Efficiently manage parking demand now and in the future



Photo by James Fujita at Flickr

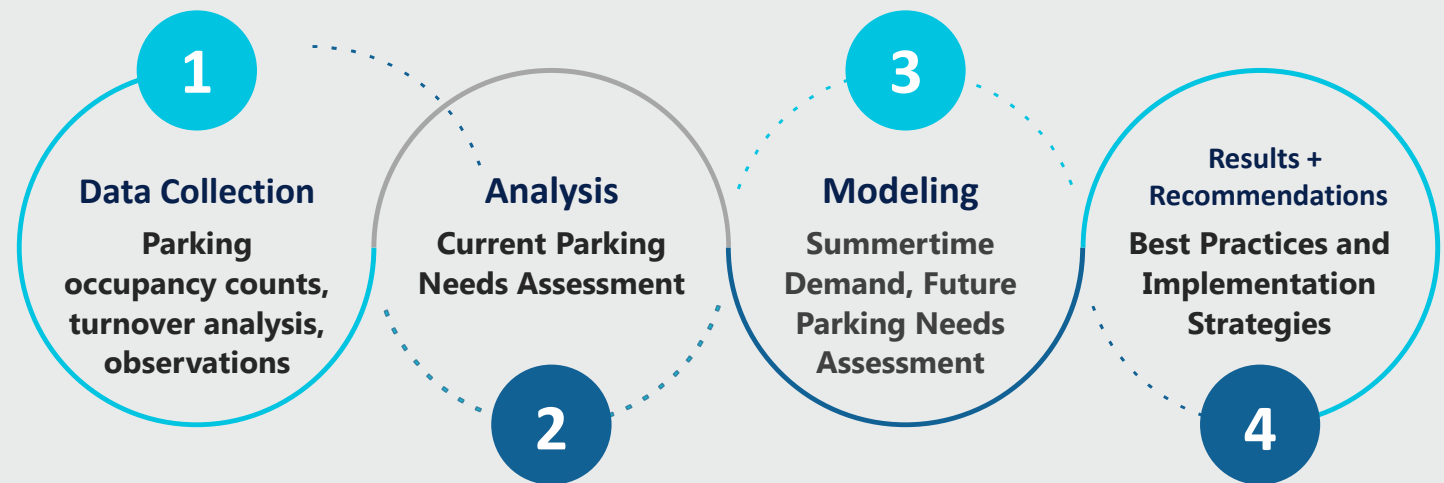


Study Area





Methodology





Recommendations

Restriping





Recommendations

Parking management through implementation of paid parking




Multi-space pay station in use at 54th beach parking lot



Recommendations

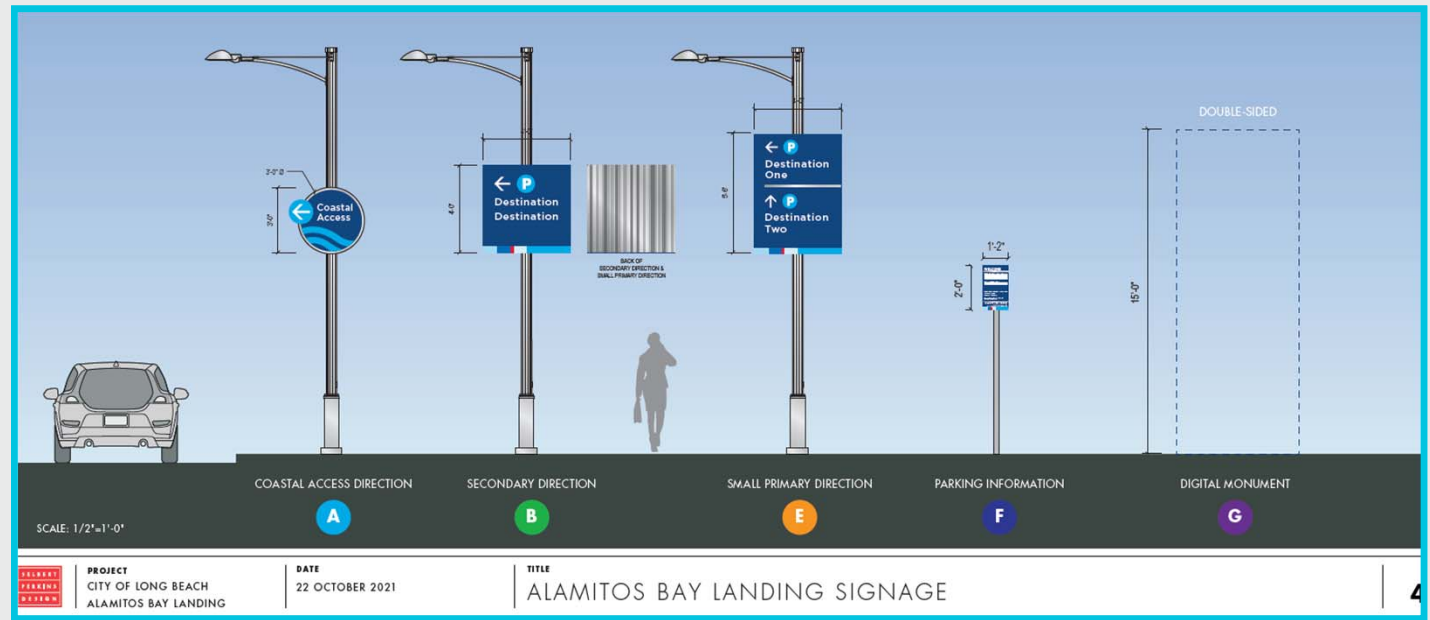
Establish long-term commercial/
recreational and boating parking areas





Recommendations

Signage and wayfinding





Recommendations

Valet parking plan





Recommendations

Consideration of Boat Owner Parking





Next Steps

- Finalize the restriping and site plans
- Finalize the signage and wayfinding plans
- Submit application(s) to California Coastal Commission



Photo by James Fujita at Flickr



Thank you

Jorge Godinez
Grants and Contracts Officer,
Public Works Department
Jorge.Godinez@longbeach.gov