

1
2
3
4
5
6
7
8
9
10
11
12
13
14
15
16
17
18
19
20
21
22
23
24
25
26
27
28

ORDINANCE NO. ORD-21-0026

AN ORDINANCE OF THE CITY COUNCIL OF THE CITY OF LONG BEACH AMENDING THE USE DISTRICT MAP OF THE CITY OF LONG BEACH AS SAID MAP HAS BEEN ESTABLISHED AND AMENDED BY AMENDING PORTIONS OF PART 5 OF SAID MAP FROM BELMONT PIER PLANNED DEVELOPMENT DISTRICT (PD-2) SUBAREA 4 TO R-4-R (MODERATE-DENSITY MULTIPLE RESIDENTIAL), AND FROM PD-2 SUBAREA 5 TO PD-2 SUBAREA 4

The City Council of the City of Long Beach ordains as follows:

Section 1. Environmental documentation having been prepared, certified, received and considered as required by law, and the City Council hereby finding that the proposed change will not adversely affect the character, livability or appropriate development of the surrounding area and that the proposed change is consistent with the goals, objectives and provisions of the General Plan, the official Use District Map of the City of Long Beach, as established and amended, is further amended by amending portions of Part 5 of said Map from Belmont Pier Planned Development District (PD-2) Subarea 4 to R-4-R (Moderate-density Multiple Residential), and from PD-2 Subarea 5 to PD-2 Subarea 4.

Section 2. That portion of Part 5 of said Map that is amended by this ordinance is depicted on Exhibit "A" which is attached hereto and by this reference made a part of this ordinance and the official Use District Map of the City.

Section 3. All ordinances and parts of ordinances in conflict herewith are hereby repealed.

OFFICE OF THE CITY ATTORNEY
CHARLES PARKIN, City Attorney
333 West Ocean Boulevard, 11th Floor
Long Beach, CA 90802-4664

1
2
3
4
5
6
7
8
9
10
11
12
13
14
15
16
17
18
19
20
21
22
23
24
25
26
27
28

Section 4. The City Clerk shall certify to the passage of this ordinance by the City Council and cause it to be posted in three conspicuous places in the City of Long Beach, and it shall take effect on the thirty-first day after it is approved by the Mayor.

I hereby certify that the foregoing ordinance was adopted by the City Council of the City of Long Beach at its meeting of July 20, 2021, by the following vote:

Ayes: Councilmembers: Zendejas, Allen, Price, Supernaw,
Mungo, Saro, Uranga, Richardson.

Noes: Councilmembers: None.

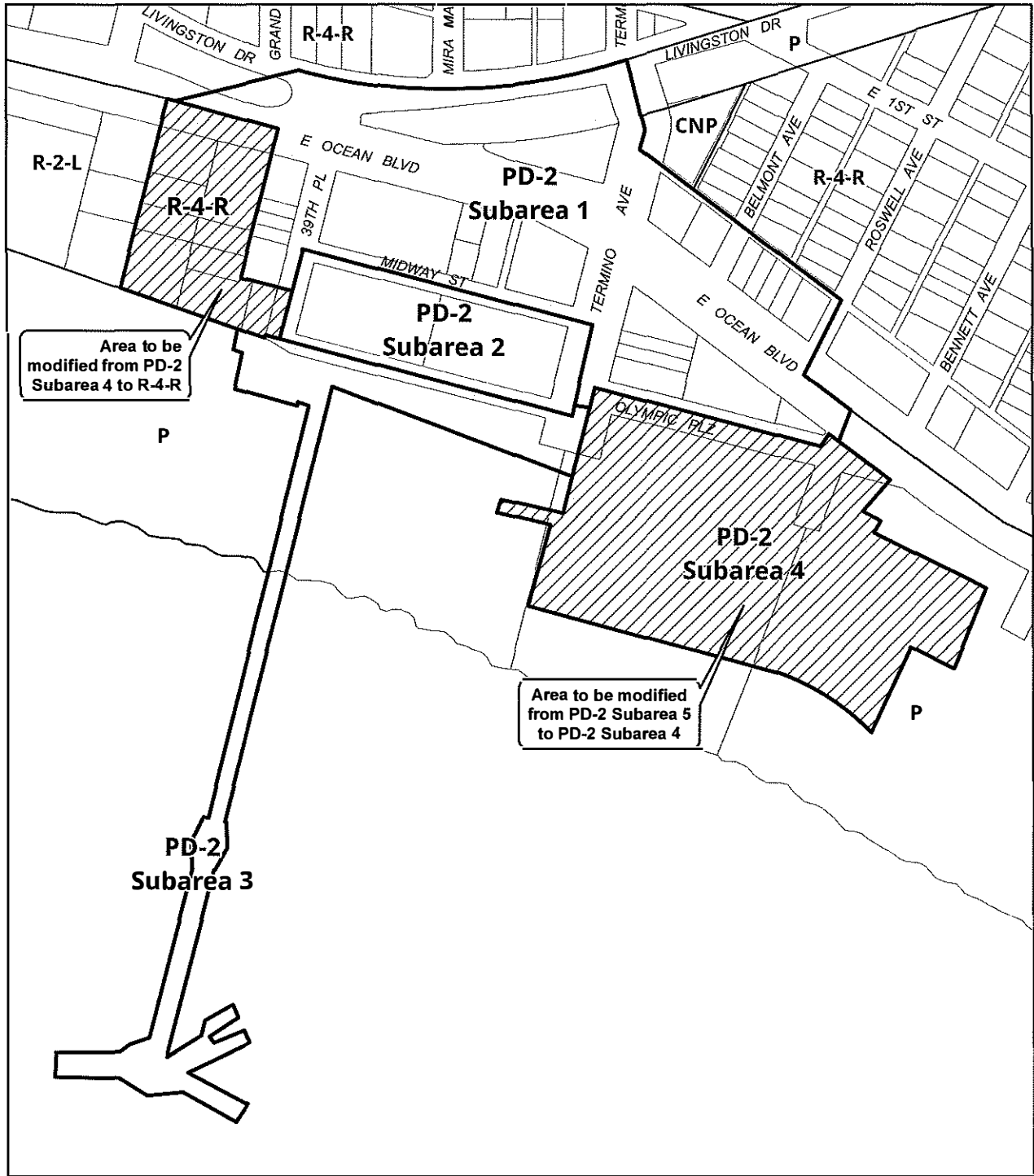
Absent: Councilmembers: Austin.




Recusal(s): Councilmembers: None.


City Clerk

Approved: 7/23/21


Mayor



 Area to be modified
  Other Zoning Classifications
 PD-2



AMENDMENT TO A PORTION OF PART 5 OF THE USE DISTRICT MAP

Rezoning Case
 1910-05 (ZCHG21-001)

AFFIDAVIT OF POSTING

STATE OF CALIFORNIA) ss
COUNTY OF LOS ANGELES)
CITY OF LONG BEACH)

Tamela Austin being duly sworn says: That I am employed in the Office of the City Clerk of the City of Long Beach; that on the 22nd day of July, 2021, I posted three true and correct copies of ORD-21-0026 in three conspicuous places in the City of Long Beach, to wit: One of said copies in the lobby of Civic Chambers; one of said copies in the Main Library; and one of said copies on the front counter of the Office of the City Clerk.



Subscribed and sworn to before me
This 22nd day of July 2021.



CITY CLERK