

CITY OF LONG BEACH

POLICE DEPARTMENT

R-30

400 WEST BROADWAY • LONG BEACH • CALIFORNIA 90802 • (562) 570-7260 • FAX (562) 570-7114

Jim McDonnell
Chief of Police

May 4, 2010

HONORABLE MAYOR AND CITY COUNCIL
City of Long Beach
California

RECOMMENDATION:

Determine that the application serves the public convenience and necessity, and receive and file the application of Target Corporation, dba Target T 0195, for a person-to-person and premise-to-premise transfer of an Alcoholic Beverage Control license, at 2270 North Bellflower Boulevard, with conditions. (District 4)

DISCUSSION

It is City Council policy to review applications for Alcoholic Beverage Control licenses to determine if a basis for protest against the issuance of the license exists. The attached application lists the possible bases for protest.

TIMING CONSIDERATIONS

City Council response is due to the Department of Alcoholic Beverage Control by May 7, 2010. Accordingly, City Council action is required at the May 4, 2010 City Council meeting.


FISCAL IMPACT

None.

SUGGESTED ACTION:

Approve recommendation.

Respectfully submitted,


JIM McDONNELL
CHIEF OF POLICE

APPROVED:


PATRICK H. WEST
CITY MANAGER

JM:DBS:dbs

ADMINISTRATION BUREAU
(562) 570-5830
FAX (562) 570-5883

INVESTIGATIONS BUREAU
(562) 570-7350
FAX (562) 570-7175

PATROL BUREAU
(562) 570-7214
FAX (562) 570-7058

SUPPORT BUREAU
(562) 570-7342
FAX (562) 570-6018

HONORABLE MAYOR AND CITY COUNCIL
May 4, 2010

Council District: 4
Applicant: Target Corporation
DBA: Target T 0195
Address: 2270 North Bellflower Boulevard

Type of Application: A person-to-person and premise-to-premise transfer of an Off-Sale General license. This license is being transferred from Vien Dong Incorporated to Target Corporation. This license is an upgrade from a Beer and Wine license to a General license.

Bases for possible protest: Residences within 100 feet.
Over concentration.

PUBLIC CONVENIENCE DETERMINATION: A determination by the City of public convenience and necessity **is** required for this application.

Census Tract: 5743.00
Boundaries: Spring Street to the North
Stearns Street/Atherton Street to the South
Woodruff Avenue/Palo Verde Avenue to the East
Bellflower Boulevard/San Vicente/Fanwood Avenue to the West

Number of licenses allowed: 4
Number of licenses existing: 5

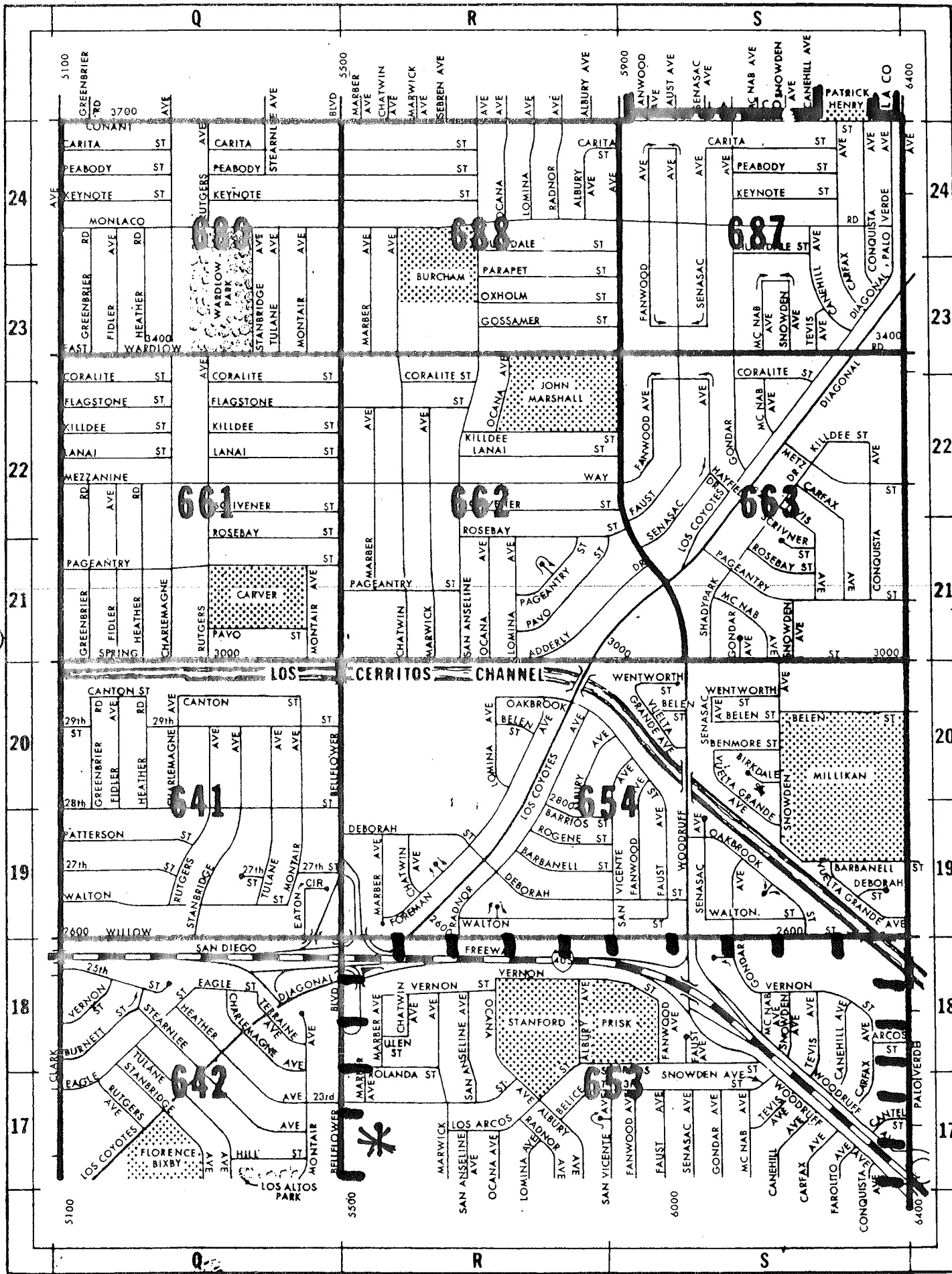
Police Reporting District: 653

Boundaries: Willow Street to the North
Stearns Street to the South
Palo Verde Avenue to the East
Bellflower Boulevard to the West

Reported crimes in this district for ABC purposes are 179. Crime in a reporting district must be at least 199 to qualify for a high crime protest.

Type of business: A convenience store.
Last day to request conditions and protest: May 7, 2010

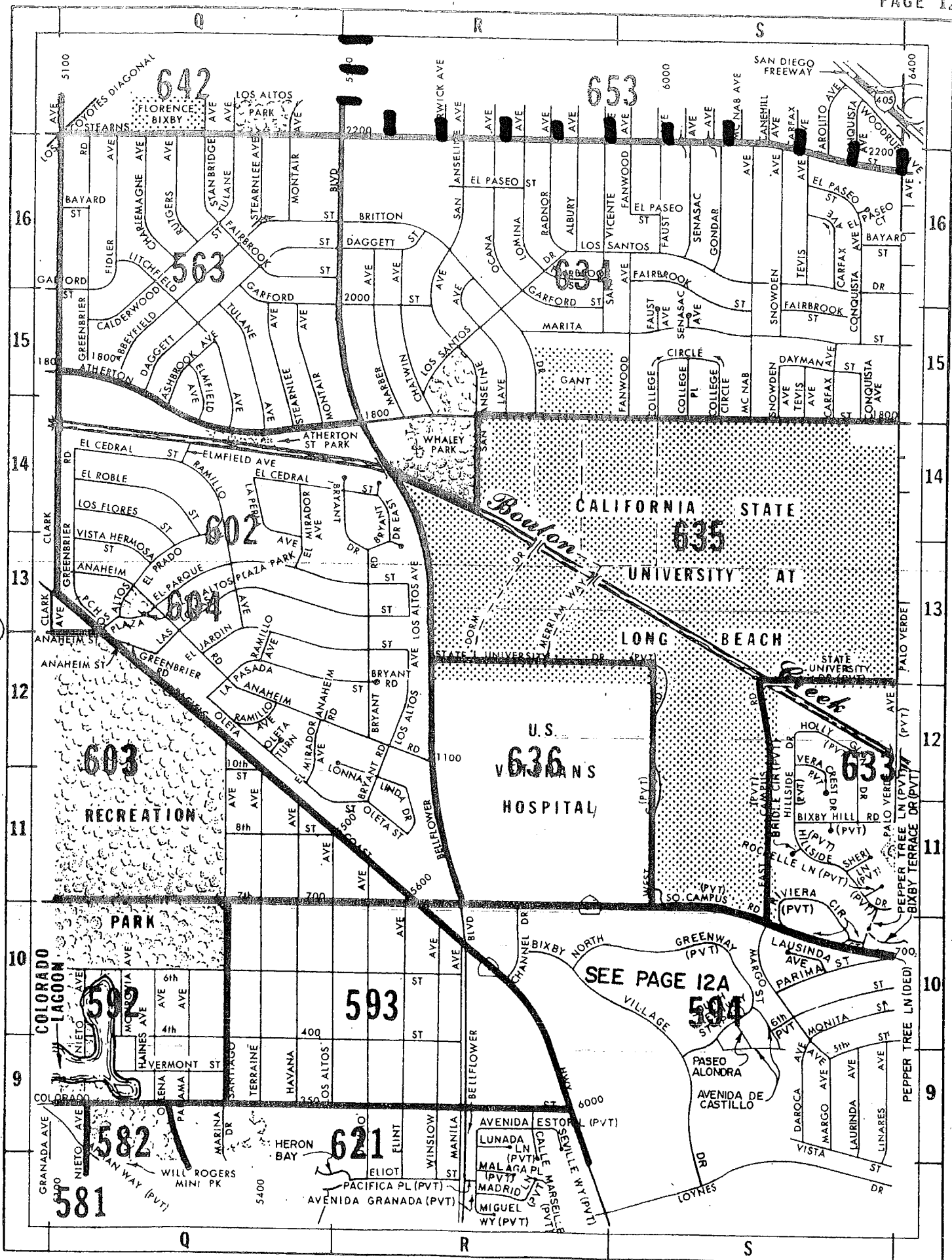
13



17

1

12



642
FLORENCE
BIXBY

563
LITCHFIELD
CARFORD

602
EL PARQUE
ALTO PLAZA PARK

603
RECREATION

592
VERMONT ST

582
WILL ROGERS
MINI PK

581
GRANADA AVE

593
HAYANA
LOS ALTOS

621
HERON BAY
PACIFICA PL (PVT)

AVENIDA GRANADA (PVT)

653
EL PASO ST
RADNOR

631
FAIRBROOK
GANT

635
CALIFORNIA STATE
UNIVERSITY AT
LONG BEACH

U.S. VETERANS
HOSPITAL

SEE PAGE 12A

594
PASO ALONDRA
AVENIDA DE CASTILLO

AVENIDA ESTOPO
LUNADA LN (PVT)

6000
SAN DIEGO
FREEWAY

633
FAIRBROOK
CONQUISTA AVE

633
HOLLY
VERA C

633
BIXBY HILL
HILLSIDE

633
LAUSINDA AVE
PARIMA ST

633
DAROCA AVE
MARGO AVE

633
VISTA
LAURINDA AVE

Boulton

SEE PAGE 12A

SEE PAGE 12A

SEE PAGE 12A

SEE PAGE 12A

SEE PAGE 12A

SEE PAGE 12A

SEE PAGE 12A

SEE PAGE 12A

SEE PAGE 12A

SEE PAGE 12A

SEE PAGE 12A

SEE PAGE 12A

6400

2200

1800

1100

700

500

400

300

200

100

+

18

+



Date: May 4, 2010
To: File
From: Dana Smith, Detective, Vice Investigations Section
Subject: **TARGET T 0195, 2270 NORTH BELLFLOWER BOULEVARD**

CALLS FOR SERVICE/ARRESTS AND INVESTIGATIONS (04/07/09-04/07/10)

25	990	Transport Prisoner	WFL/BF/Civil/Cited/Filed
7	R484	Petty Theft Report	WFL/BF/Advised
6	484	Petty Theft	Advised/Filed/WFL/BF
5	R487	Grand Theft Report	WFL/Filed
4	Unwelcome	Unwelcome Call	BF/Advised
3	459	Burglary	BF/Unfounded
3	925	Suspicious Person	GOA/Advised
2	415	Disturbance Call	Advised
2	Dispute	Dispute Call	Advised/Unfounded
2	927I	Incomplete 911 Call	Bad Order Call
1	R459	Burglary Report	Booked and Filed
1	647F	Intoxicated Subject	GOA
1	459A	Audible Alarm Call	Bad Order Alarm
1	R242	Battery Report	Filed

ABC INSPECTIONS (past three years)

None

RESIDENCE WITHIN 100 FEET

5531, 5541, 5551, 5571, 5581, 5601, 5611 East 23 rd Street	Multi-Unit Complex
5631 East 23 rd Street	Single Family Residence
5650 and 5660 East 23 rd Street	Single Family Residence
2300 Marwick Avenue	Single Family Residence
5651, 5661 and 5650 Los Arcos Street	Multi-Unit Complex
2231, 2237, 2243, 2249, 2257, 2265 San Anseline	Multi-Unit Complex

CHURCHES, SCHOOLS, PARKS, HOSPITALS AND PLAYGROUNDS WITHIN 600 FEET

None

DBS:dbs
cfs.memo