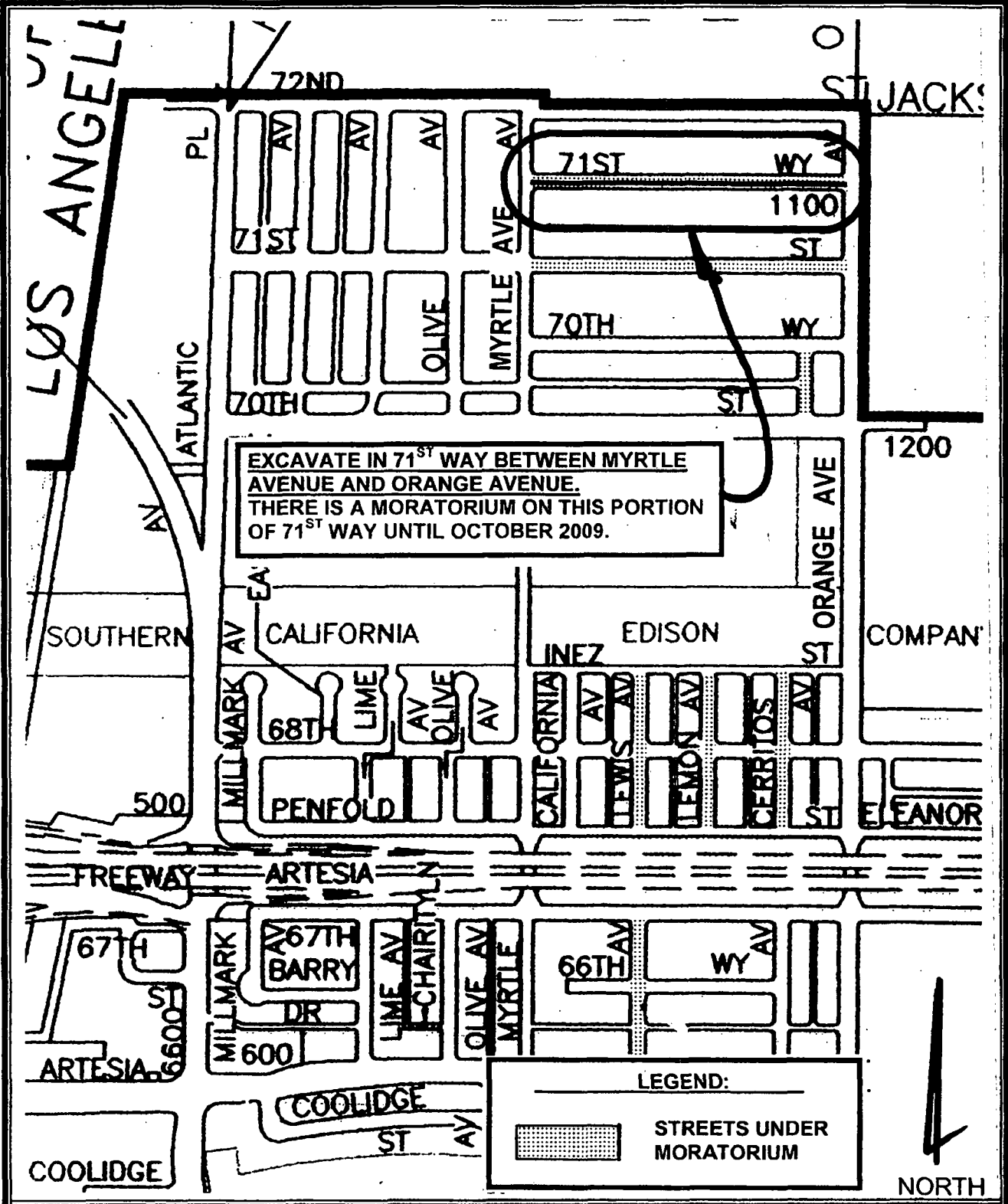
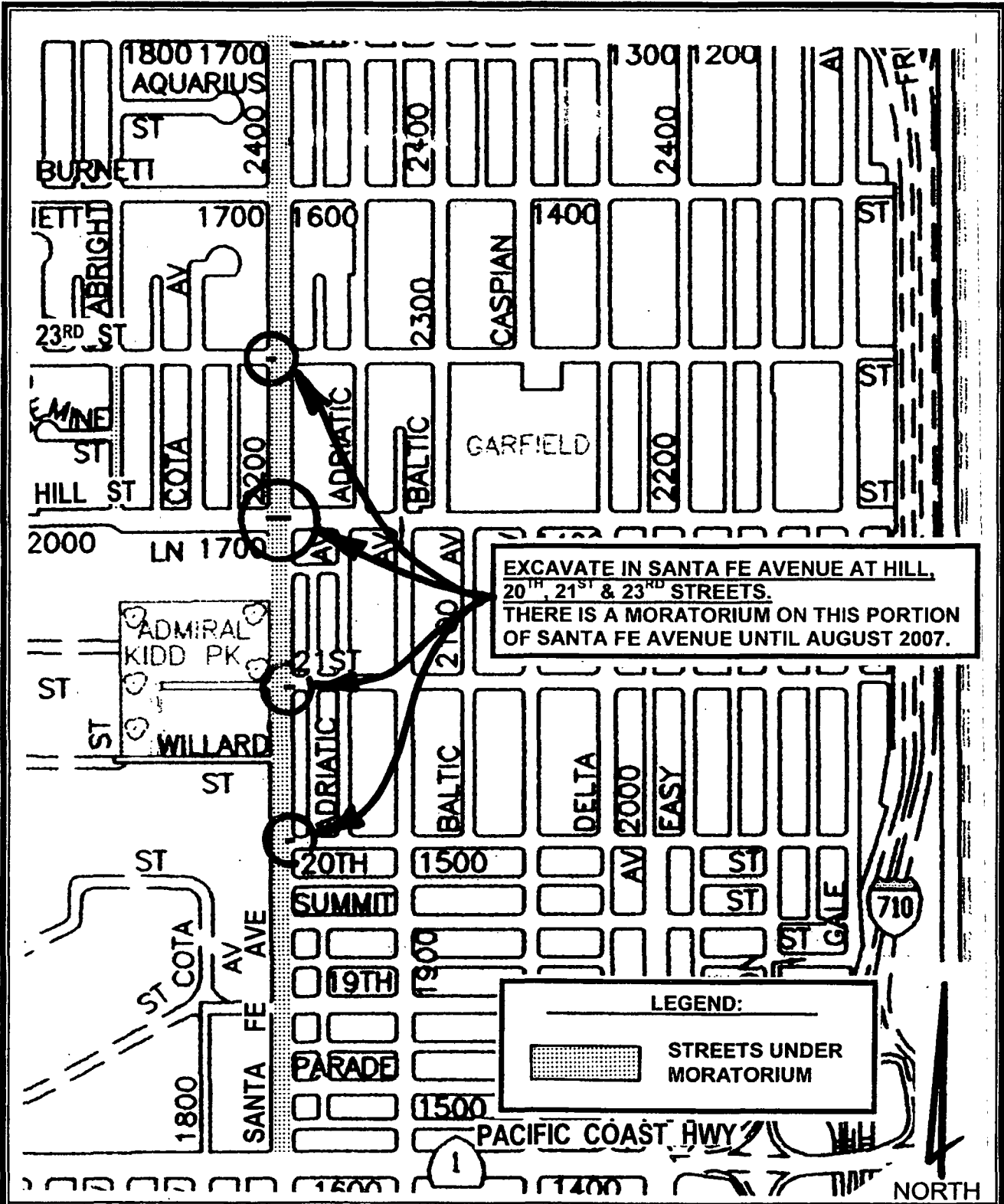


VICINITY MAP  
LOCATIONS OF GAS MAINS AND SERVICE LINES TO BE REPLACED IN  
STREETS WHICH ARE UNDER A MORATORIUM

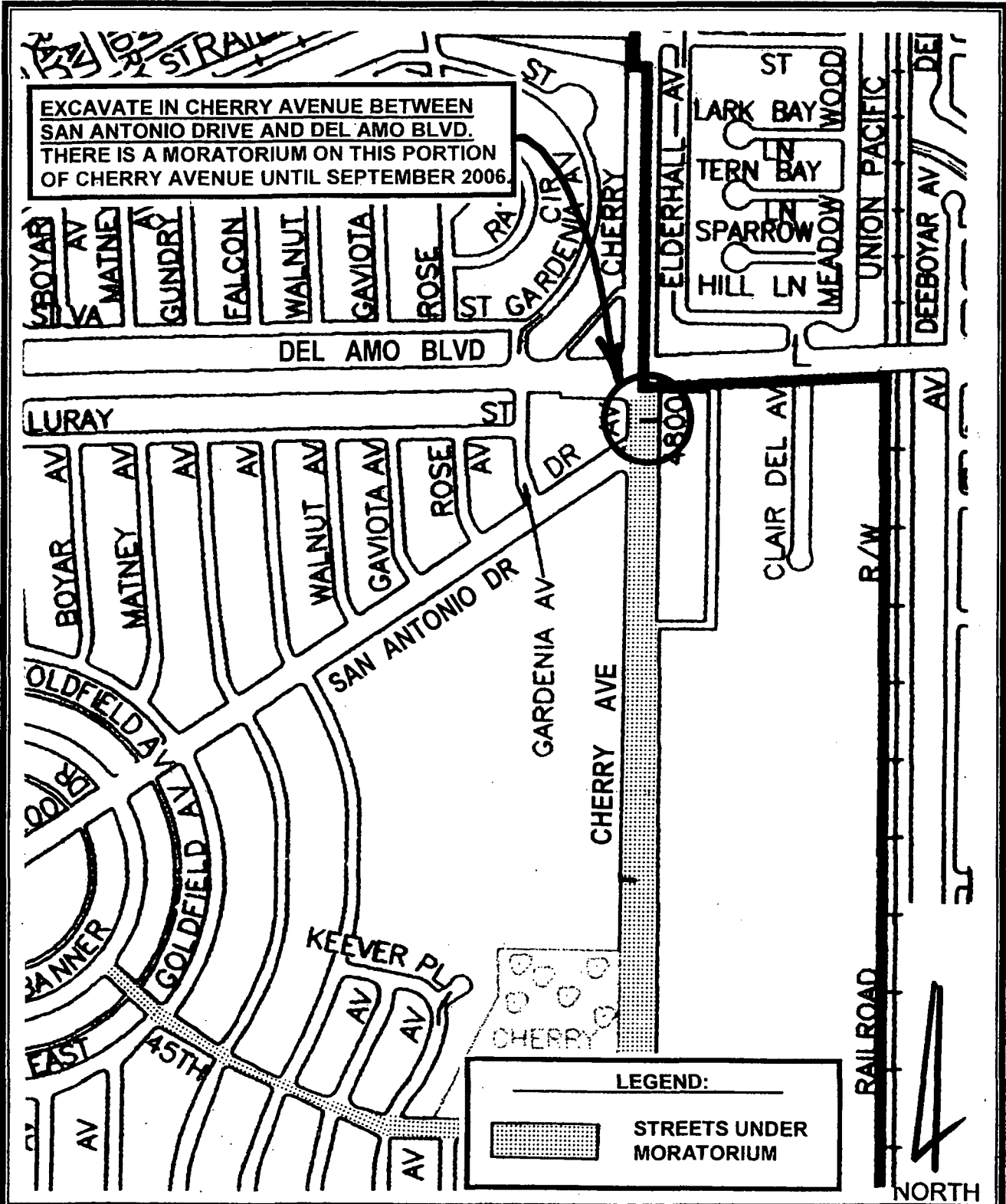


VICINITY MAP  
 LOCATIONS OF GAS MAINS AND SERVICE LINES TO BE REPLACED IN  
 STREETS WHICH ARE UNDER A MORATORIUM

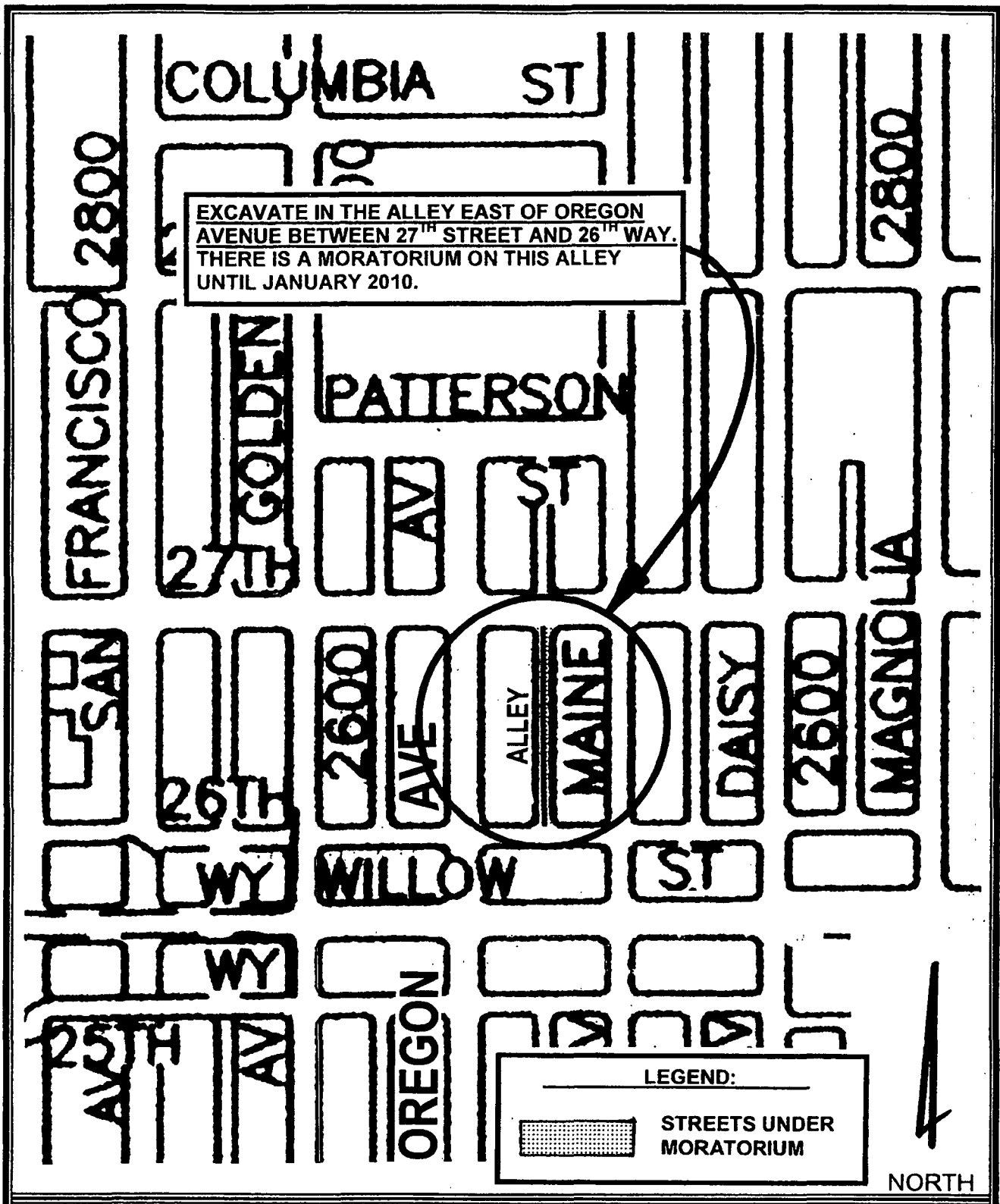


VICINITY MAP  
 LOCATIONS OF GAS MAINS AND SERVICE LINES TO BE REPLACED IN  
 STREETS WHICH ARE UNDER A MORATORIUM

EXCAVATE IN CHERRY AVENUE BETWEEN  
 SAN ANTONIO DRIVE AND DEL AMO BLVD.  
 THERE IS A MORATORIUM ON THIS PORTION  
 OF CHERRY AVENUE UNTIL SEPTEMBER 2006.



VICINITY MAP  
 LOCATIONS OF GAS MAINS AND SERVICE LINES TO BE REPLACED IN  
 STREETS WHICH ARE UNDER A MORATORIUM



VICINITY MAP  
 LOCATIONS OF GAS MAINS AND SERVICE LINES TO BE REPLACED IN  
 STREETS WHICH ARE UNDER A MORATORIUM