

P R I O R I T Y

Date: December 6, 2013

To: Mayor & City Council

From: Patrick H. West,
City Manager

Subject: Medical Marijuana
Maps

Comments: Supplemental
Information related to Agenda
Item #NB-25 on the December
10, 2013 City Council Agenda

RECEIVED
CITY CLERK
LONG BEACH, CA

13DEC -9 AM 9:07



Date: December 6, 2013
To: Patrick H. West, City Manager
From: Amy J. Bodek, Director of Development Services
For: Honorable Mayor and Members of the City Council
Subject: Medical Marijuana Maps for December 10, 2013 Council Agenda Item #25

The City Attorney has submitted an agenda item for December 10, 2013, to receive input and direction from the City Council on the topic of medical marijuana. The City Attorney's staff report includes two maps which demonstrate the available industrial areas within each Councilmanic District after applying a buffer of either 1,000/1,500 feet or 600 feet from sensitive uses.

In an effort to provide more detail, additional maps have been prepared for each Councilmanic District. Attached please find a complete set of maps for the entire City and all nine Council Districts, showing both the 1,000/1,500 feet buffer and the 600 feet buffer. We will use these maps during the City Council meeting as well.

For further information, please contact Michael J. Mais, Assistant City Attorney, at extension 82230, or Amy Bodek, Director of Development Services, at extension 86428.

AJB
P:\ExOfc\TFF\2013\12.6.13 Medical Marijuana.doc

Attachment

CC: Suzanne Frick, Assistant City Manager
Reginald Harrison, Deputy City Manager
Tom Modica, Deputy City Manager
J. Charles Parkin, City Attorney
Michael J. Mais, Assistant City Attorney

DRAFT

LONG BEACH MEDICAL MARIJUANA ORDINANCE MAP

(600 Feet Buffer)

LEGEND

LICENSED DAY CARE FACILITIES



SCHOOLS



Elementary School



Middle School



High School, Adult School, and College

PARKS



LICENSED DAY CARE FACILITY, SCHOOL, & PARK AREAS BUFFER

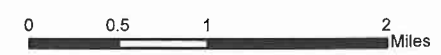
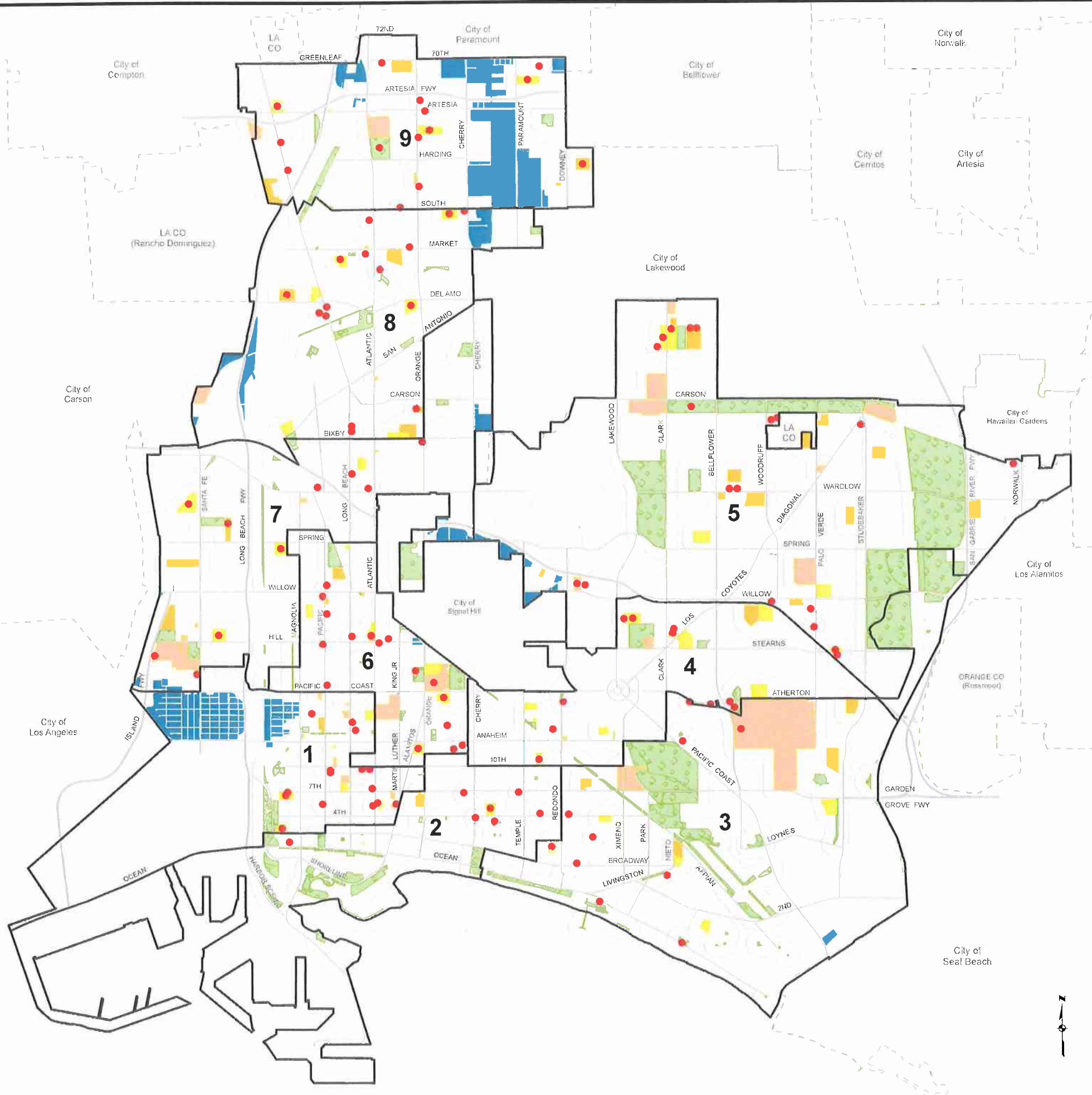


600 ft

PROPERTIES ARE WITHIN INDUSTRIAL ZONES, INDUSTRIAL PLANNED DEVELOPMENT AREAS, & OUTSIDE BUFFER AREAS



COUNCIL DISTRICTS



DRAFT

LONG BEACH MEDICAL MARIJUANA ORDINANCE MAP




(1000/1500 Feet Buffer)

LEGEND

LICENSED DAY CARE FACILITIES





SCHOOLS

-  Elementary School
-  Middle School
-  High School, Adult School, and College

PARKS



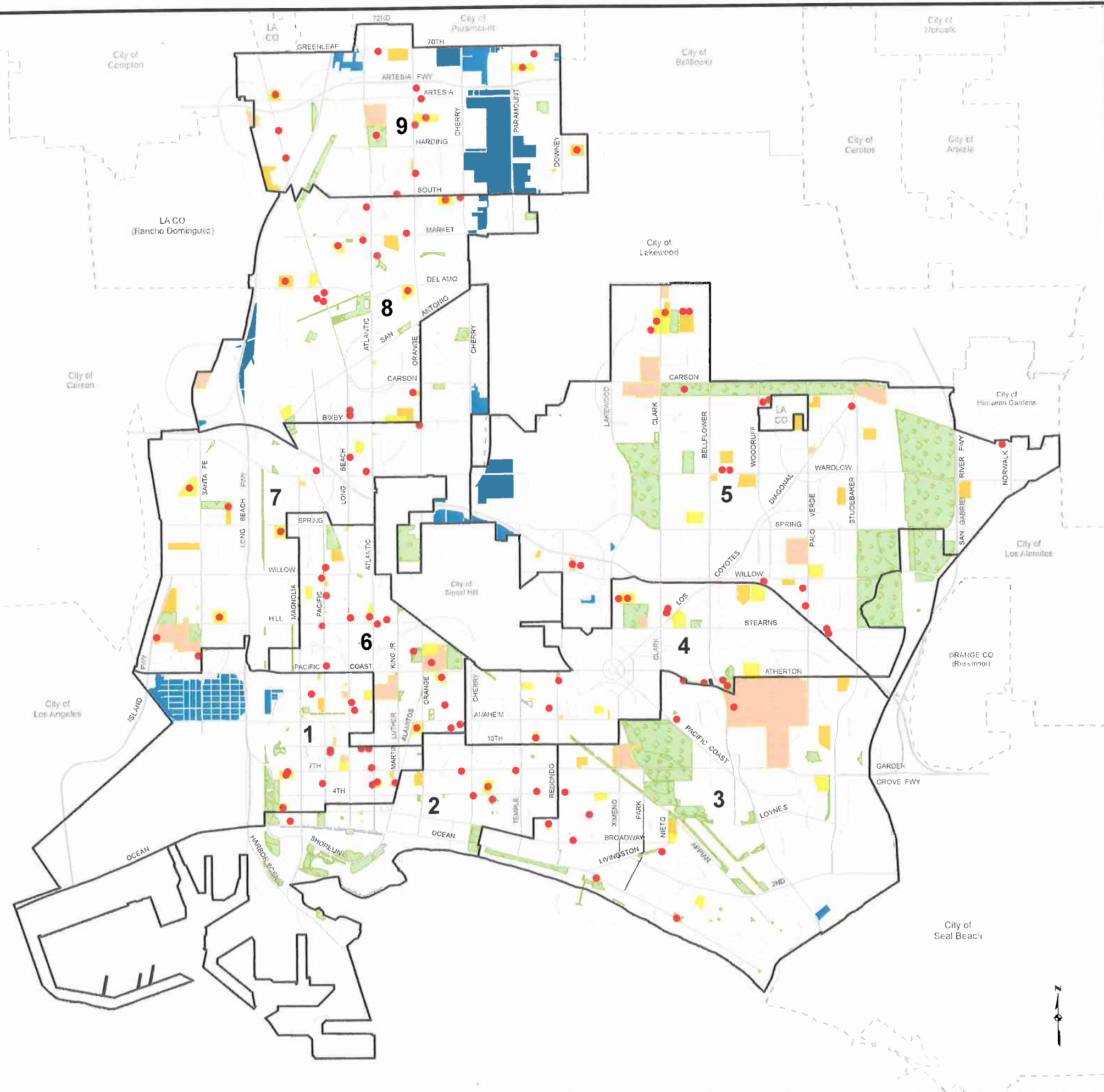

LICENSED DAY CARE FACILITY, SCHOOL, & PARK AREAS BUFFERS

-  1000 ft Buffer (Licensed Day Care Facility, Elementary School, Middle School, & Park)
-  1500 ft Buffer (High School, Adult School, & College)

PROPERTIES ARE WITHIN INDUSTRIAL ZONES, INDUSTRIAL PLANNED DEVELOPMENT AREAS, & OUTSIDE BUFFER AREAS



COUNCIL DISTRICTS



DRAFT

LONG BEACH MEDICAL MARIJUANA ORDINANCE MAP

(600 Feet Buffer)

LEGEND

LICENSED DAY CARE FACILITIES



SCHOOLS

- Elementary School
- Middle School
- High School, Adult School, and College

PARKS



LICENSED DAY CARE FACILITY, SCHOOL, & PARK AREAS BUFFER

600 ft

PROPERTIES ARE WITHIN INDUSTRIAL ZONES, INDUSTRIAL PLANNED DEVELOPMENT AREAS, & OUTSIDE BUFFER AREAS



COUNCIL DISTRICT 1



DRAFT

LONG BEACH MEDICAL MARIJUANA ORDINANCE MAP

(1000/1500 Feet Buffer)

LEGEND

LICENSED DAY CARE FACILITIES



SCHOOLS



Elementary School



Middle School



High School, Adult School, and College

PARKS



LICENSED DAY CARE FACILITY, SCHOOL, & PARK AREAS BUFFERS

1000 ft Buffer (Licensed Day Care Facility, Elementary School, Middle School, & Park)

1500 ft Buffer (High School, Adult School, & College)

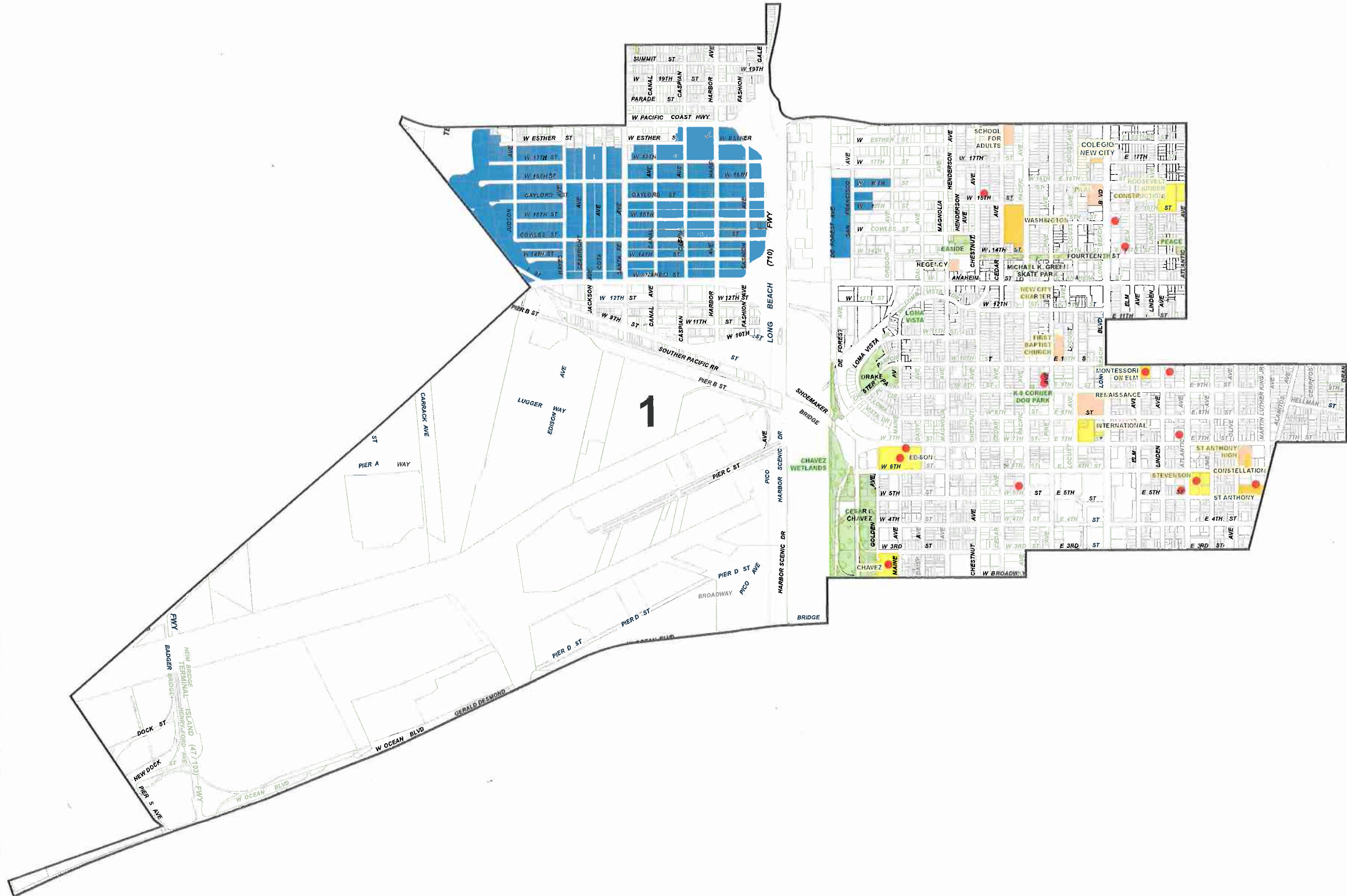
PROPERTIES ARE WITHIN INDUSTRIAL ZONES, INDUSTRIAL PLANNED DEVELOPMENT AREAS, & OUTSIDE BUFFER AREAS



COUNCIL DISTRICT 1



0 0.125 0.25 0.5 Miles



DRAFT

LONG BEACH MEDICAL MARIJUANA ORDINANCE MAP

(600 Feet Buffer)

LEGEND

LICENSED DAY CARE FACILITIES



SCHOOLS

- Elementary School
- Middle School
- High School, Adult School, and College

PARKS



LICENSED DAY CARE FACILITY,
SCHOOL, & PARK AREAS BUFFER

600 ft

PROPERTIES ARE WITHIN INDUSTRIAL
ZONES, INDUSTRIAL PLANNED DEVELOPMENT
AREAS, & OUTSIDE BUFFER AREAS



COUNCIL DISTRICT 2



0 0.125 0.25 0.5
Miles



DRAFT

LONG BEACH MEDICAL MARIJUANA ORDINANCE MAP

(600 Feet Buffer)

LEGEND

LICENSED DAY CARE FACILITIES



SCHOOLS

- Elementary School
- Middle School
- High School, Adult School, and College

PARKS



LICENSED DAY CARE FACILITY, SCHOOL, & PARK AREAS BUFFER



PROPERTIES ARE WITHIN INDUSTRIAL ZONES, INDUSTRIAL PLANNED DEVELOPMENT AREAS, & OUTSIDE BUFFER AREAS



COUNCIL DISTRICT 3



DRAFT

LONG BEACH MEDICAL MARIJUANA ORDINANCE MAP

(1000/1500 Feet Buffer)

LEGEND

LICENSED DAY CARE FACILITIES



SCHOOLS

- Elementary School
- Middle School
- High School, Adult School, and College

PARKS



LICENSED DAY CARE FACILITY, SCHOOL, & PARK AREAS BUFFERS

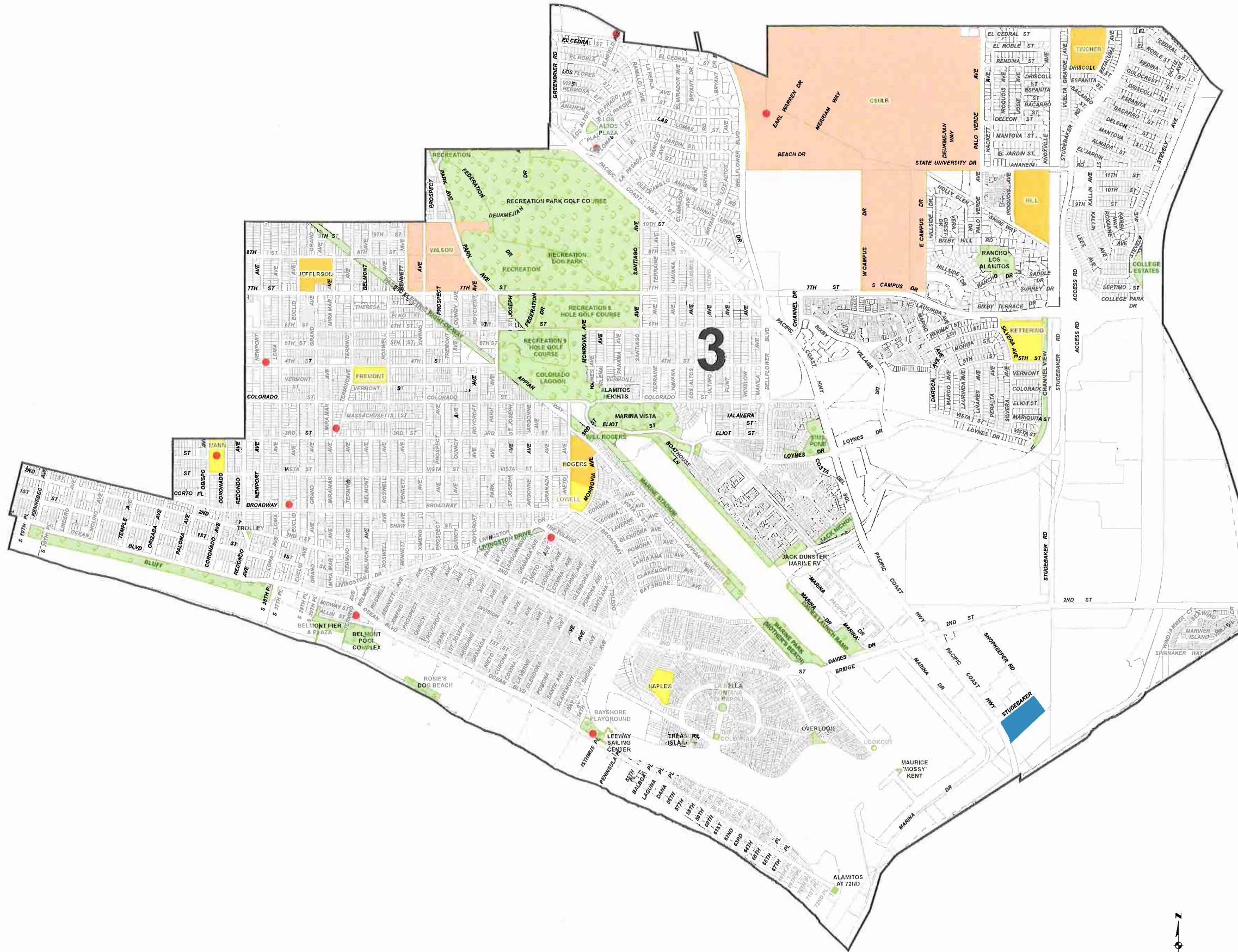
1000 ft Buffer (Licensed Day Care Facility, Elementary School, Middle School, & Park)

1500 ft Buffer (High School, Adult School, & College)

PROPERTIES ARE WITHIN INDUSTRIAL ZONES, INDUSTRIAL PLANNED DEVELOPMENT AREAS, & OUTSIDE BUFFER AREAS



COUNCIL DISTRICT 3



0 0.125 0.25 0.5 Miles



DRAFT

LONG BEACH MEDICAL MARIJUANA ORDINANCE MAP

(600 Feet Buffer)

LEGEND


LICENSED DAY CARE FACILITIES



SCHOOLS

 Elementary School

 Middle School

 High School, Adult School, and College

PARKS



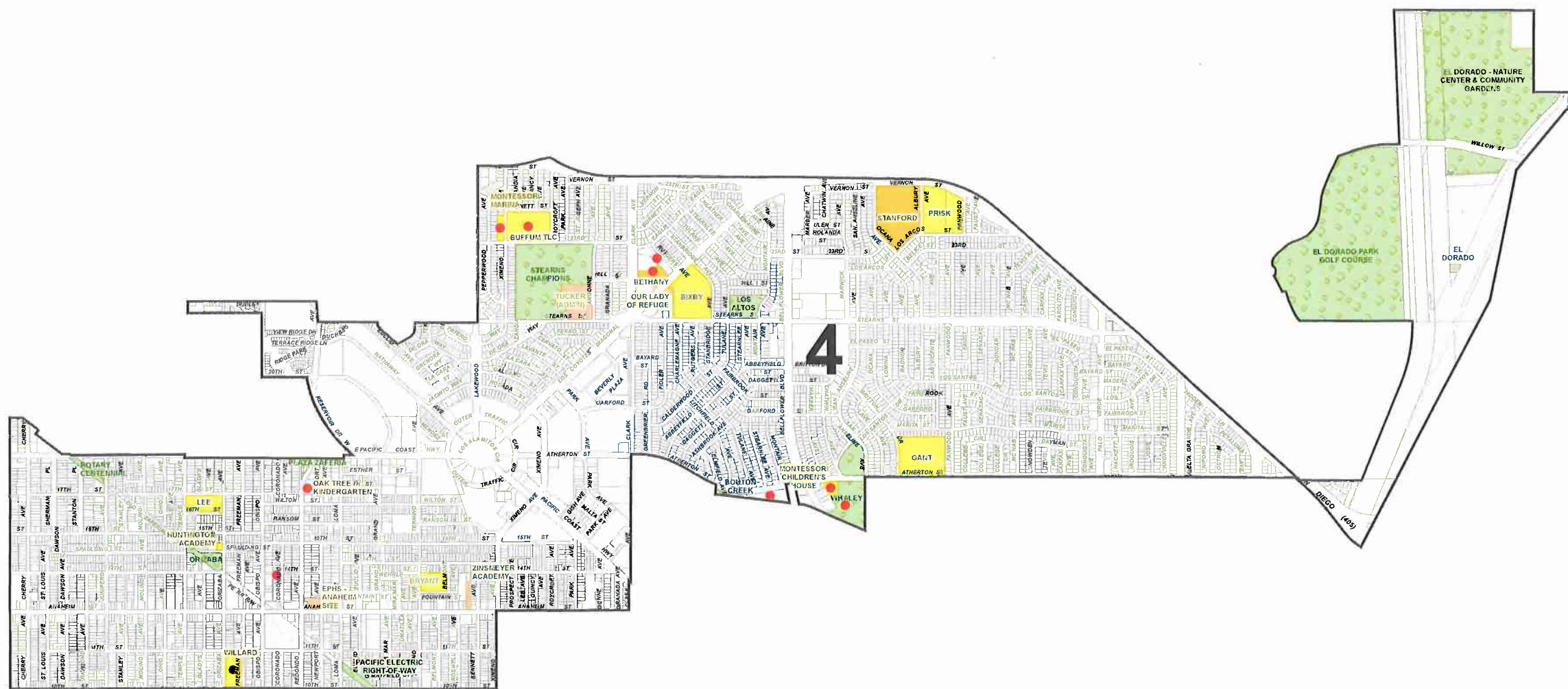
LICENSED DAY CARE FACILITY, SCHOOL, & PARK AREAS BUFFER

600 ft

PROPERTIES ARE WITHIN INDUSTRIAL ZONES, INDUSTRIAL PLANNED DEVELOPMENT AREAS, & OUTSIDE BUFFER AREAS



COUNCIL DISTRICT 4



0 0.125 0.25 0.5 Miles



DRAFT

LONG BEACH MEDICAL MARIJUANA ORDINANCE MAP

(1000/1500 Feet Buffer)

LEGEND

LICENSED DAY CARE FACILITIES



SCHOOLS

- Elementary School
- Middle School
- High School, Adult School, and College

PARKS



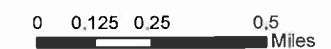
LICENSED DAY CARE FACILITY, SCHOOL, & PARK AREAS BUFFERS

- 1000 ft Buffer (Licensed Day Care Facility, Elementary School, Middle School, & Park)
- 1500 ft Buffer (High School, Adult School, & College)

PROPERTIES ARE WITHIN INDUSTRIAL ZONES, INDUSTRIAL PLANNED DEVELOPMENT AREAS, & OUTSIDE BUFFER AREAS



COUNCIL DISTRICT 4



DRAFT

LONG BEACH MEDICAL MARIJUANA ORDINANCE MAP

(600 Feet Buffer)

LEGEND

LICENSED DAY CARE FACILITIES



SCHOOLS

-  Elementary School
-  Middle School
-  High School, Adult School, and College

PARKS



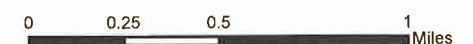
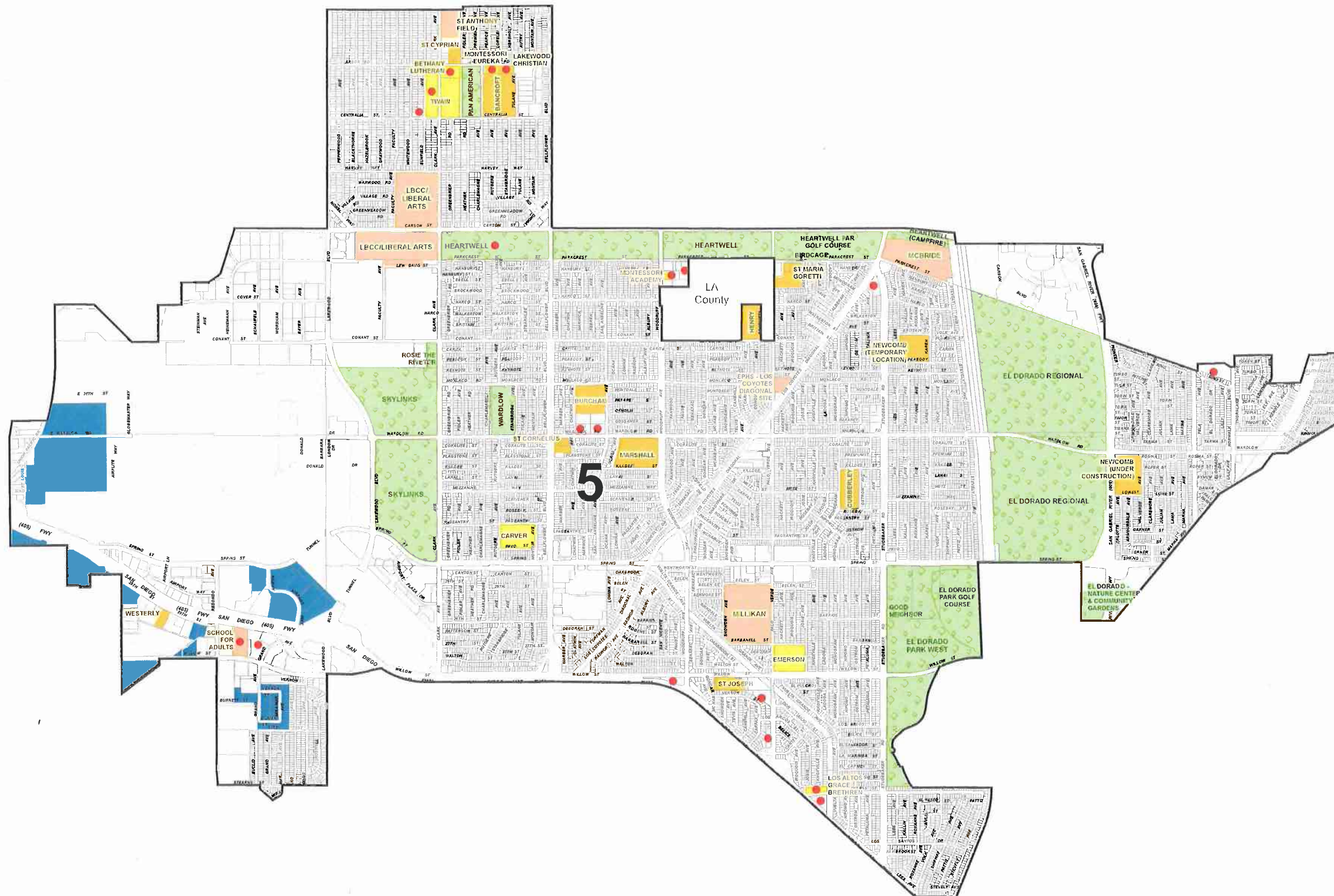
LICENSED DAY CARE FACILITY, SCHOOL, & PARK AREAS BUFFER

600 ft

PROPERTIES ARE WITHIN INDUSTRIAL ZONES, INDUSTRIAL PLANNED DEVELOPMENT AREAS, & OUTSIDE BUFFER AREAS



COUNCIL DISTRICT 5



DRAFT

LONG BEACH MEDICAL MARIJUANA ORDINANCE MAP

(1000/1500 Feet Buffer)

LEGEND

LICENSED DAY CARE FACILITIES



SCHOOLS

Elementary School

Middle School

High School, Adult School, and College

PARKS



LICENSED DAY CARE FACILITY, SCHOOL, & PARK AREAS BUFFERS

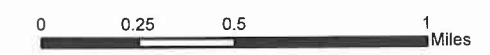
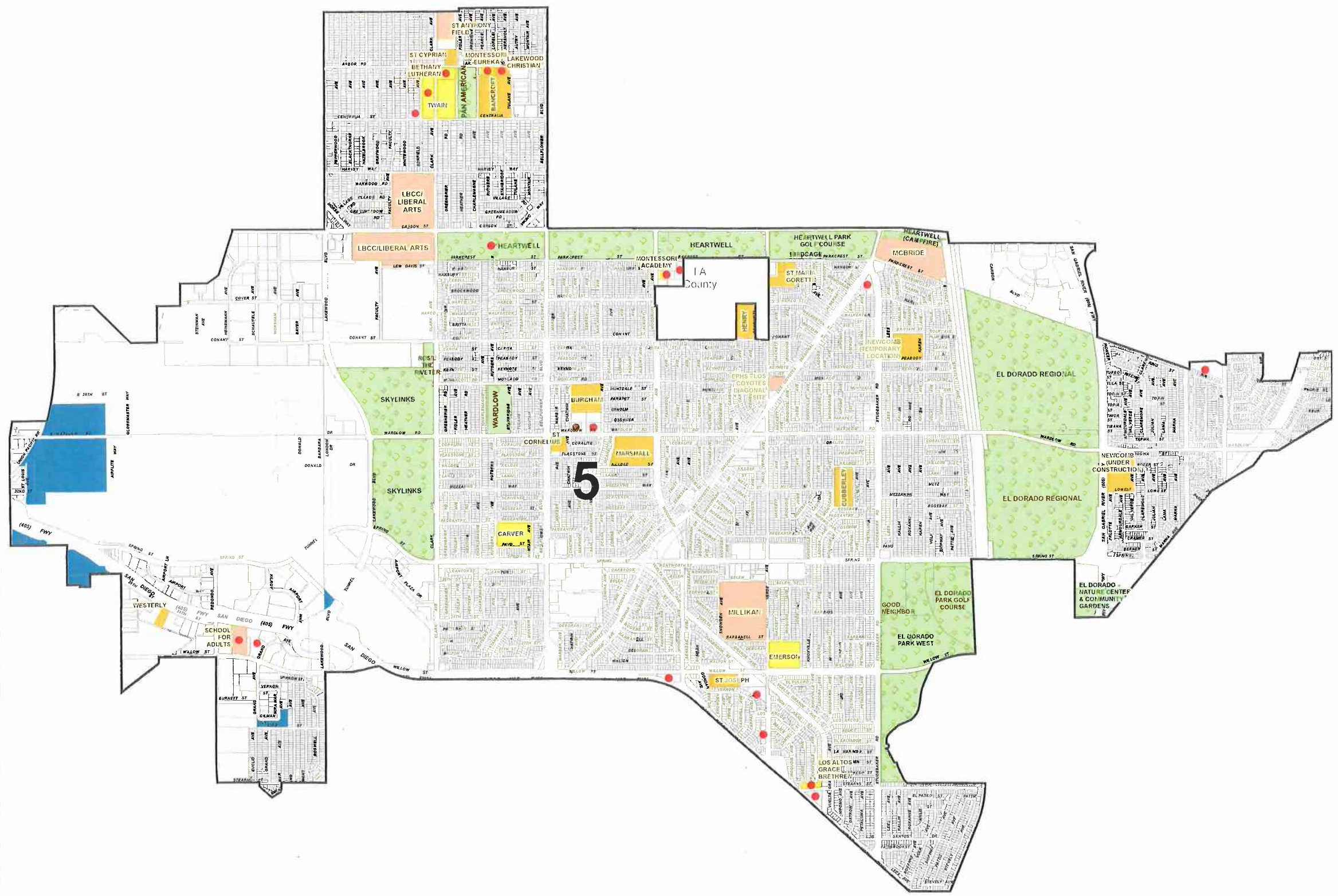
1000 ft Buffer (Licensed Day Care Facility, Elementary School, Middle School, & Park)

1500 ft Buffer (High School, Adult School, & College)

PROPERTIES ARE WITHIN INDUSTRIAL ZONES, INDUSTRIAL PLANNED DEVELOPMENT AREAS, & OUTSIDE BUFFER AREAS



COUNCIL DISTRICT 5



DRAFT

LONG BEACH MEDICAL MARIJUANA ORDINANCE MAP

(600 Feet Buffer)

LEGEND

LICENSED DAY CARE FACILITIES



SCHOOLS

Elementary School

Middle School

High School, Adult School, and College

PARKS




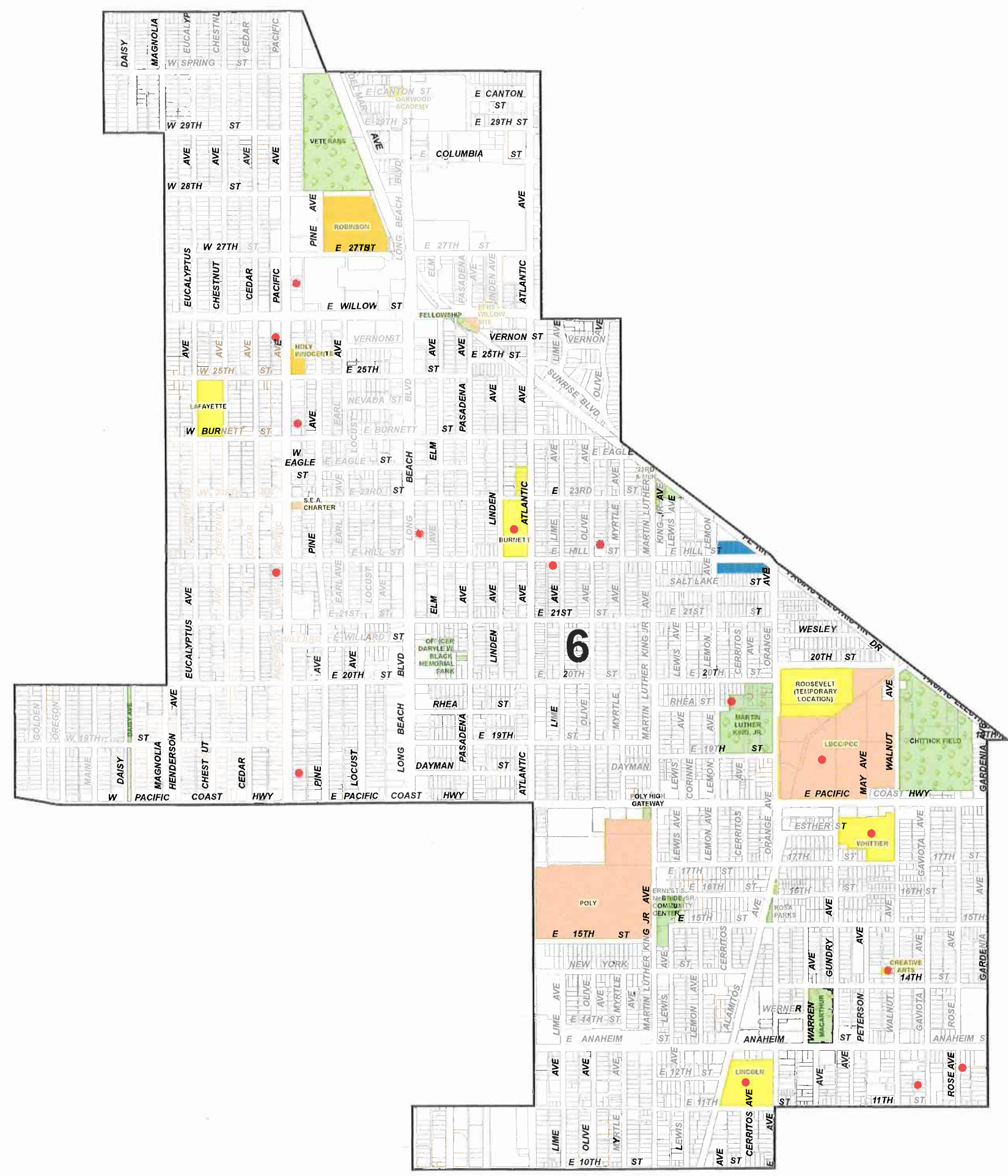

LICENSED DAY CARE FACILITY, SCHOOL, & PARK AREAS BUFFER

600 ft

PROPERTIES ARE WITHIN INDUSTRIAL ZONES, INDUSTRIAL PLANNED DEVELOPMENT AREAS, & OUTSIDE BUFFER AREAS



COUNCIL DISTRICT 6



DRAFT

LONG BEACH MEDICAL MARIJUANA ORDINANCE MAP

(1000/1500 Feet Buffer)

LEGEND

LICENSED DAY CARE FACILITIES



SCHOOLS

Elementary School

Middle School

High School, Adult School, and College

PARKS



LICENSED DAY CARE FACILITY, SCHOOL, & PARK AREAS BUFFERS

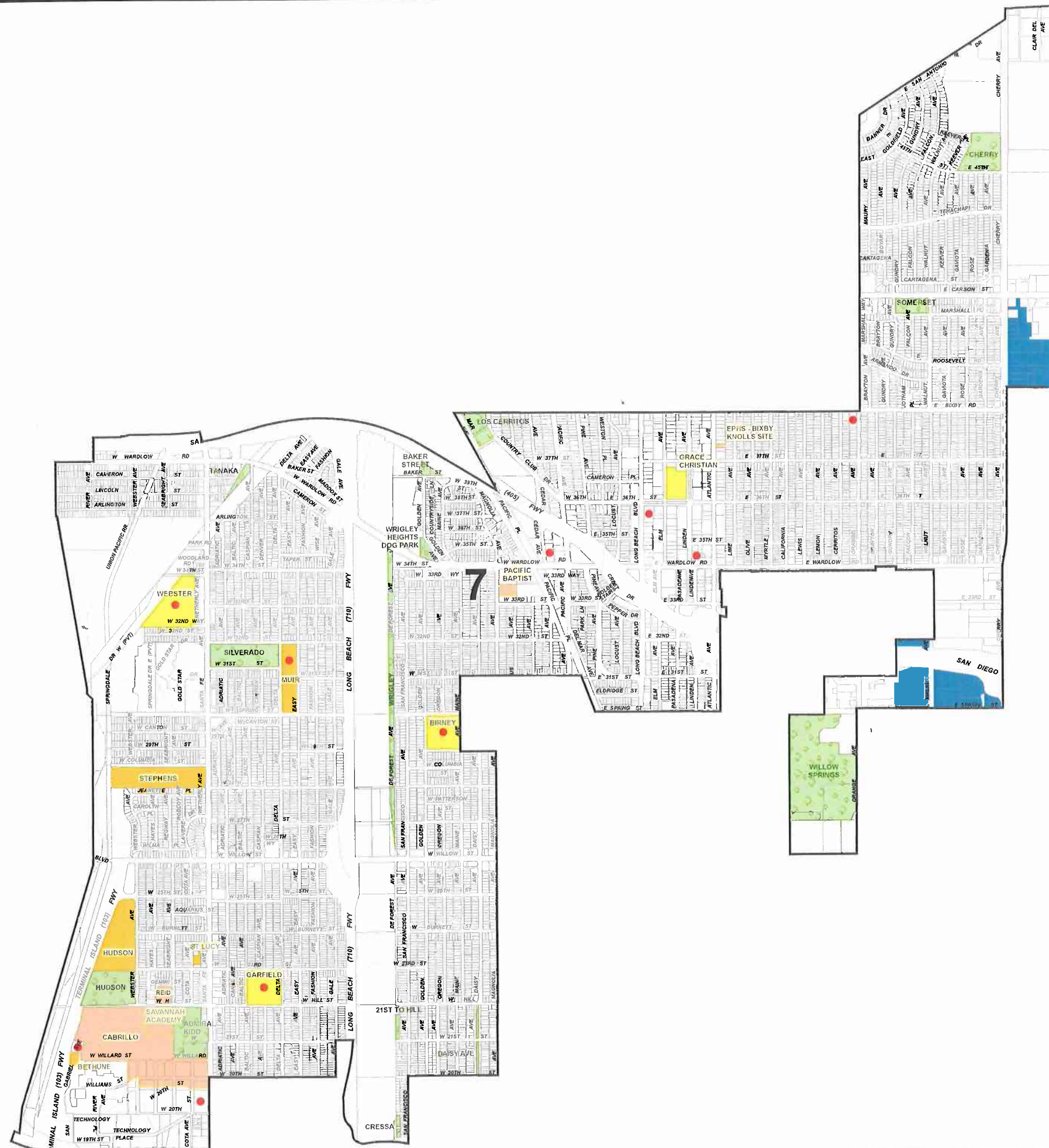
1000 ft Buffer (Licensed Day Care Facility, Elementary School, Middle School, & Park)

1500 ft Buffer (High School, Adult School, & College)

PROPERTIES ARE WITHIN INDUSTRIAL ZONES, INDUSTRIAL PLANNED DEVELOPMENT AREAS, & OUTSIDE BUFFER AREAS



COUNCIL DISTRICT 7



DRAFT

LONG BEACH MEDICAL MARIJUANA ORDINANCE MAP

(1000/1500 Feet Buffer)

LEGEND

LICENSED DAY CARE FACILITIES



SCHOOLS

Elementary School

Middle School

High School, Adult School, and College

PARKS



LICENSED DAY CARE FACILITY, SCHOOL, & PARK AREAS BUFFERS

1000 ft Buffer (Licensed Day Care Facility, Elementary School, Middle School, & Park)

1500 ft Buffer (High School, Adult School, & College)

PROPERTIES ARE WITHIN INDUSTRIAL ZONES, INDUSTRIAL PLANNED DEVELOPMENT AREAS, & OUTSIDE BUFFER AREAS



COUNCIL DISTRICT 8

