

1  
2  
3  
4  
5  
6  
7  
8  
9  
10  
11  
12  
13  
14  
15  
16  
17  
18  
19  
20  
21  
22  
23  
24  
25  
26  
27  
28

ORDINANCE NO. ORD-09-0019

AN ORDINANCE OF THE CITY COUNCIL OF THE CITY OF LONG BEACH AMENDING THE USE DISTRICT MAP OF THE CITY OF LONG BEACH AS SAID MAP HAS BEEN ESTABLISHED AND AMENDED BY AMENDING PORTIONS OF PART 19 OF SAID MAP FROM RANCHO ESTATES PLANNED DEVELOPMENT DISTRICT (PD-11) TO SINGLE FAMILY RESIDENTIAL (R-1-N)

The City Council of the City of Long Beach ordains as follows:

Section 1. Environmental documentation having been prepared, certified, received and considered as required by law, and the City Council hereby finding that the proposed change will not adversely affect the character, livability or appropriate development of the surrounding area and that the proposed change is consistent with the goals, objectives and provisions of the General Plan, the official Use District Map of the City of Long Beach, as established and amended, is further amended by amending portions of Part 19 of said Map to rezone the subject property from Rancho Estates Planned Development District (PD-11) to (Single Family Residential) R-1-N. Those portions of Part 19 of said map that are amended by this ordinance are depicted on Exhibit "A" which is attached hereto and by this reference made a part of this ordinance and the official Use District Map.

Section 2. All ordinances and parts of ordinances in conflict herewith are hereby repealed.

Section 3. The City Clerk shall certify to the passage of this ordinance by the City Council and cause it to be posted in three conspicuous places in the City of Long Beach, and it shall take effect on the thirty-first day after it is approved by the Mayor.


OFFICE OF THE CITY ATTORNEY  
ROBERT E. SHANNON, City Attorney  
333 West Ocean Boulevard, 11th Floor  
Long Beach, CA 90802-4664

1 I hereby certify that the foregoing ordinance was adopted by the City  
2 Council of the City of Long Beach at its meeting of July 21, 2009,  
3 by the following vote:

4  
5 Ayes: Councilmembers: Garcia, S. Lowenthal, O'Donnell,  
6 Schipske, Andrews, Gabelich,  
7 Lerch.

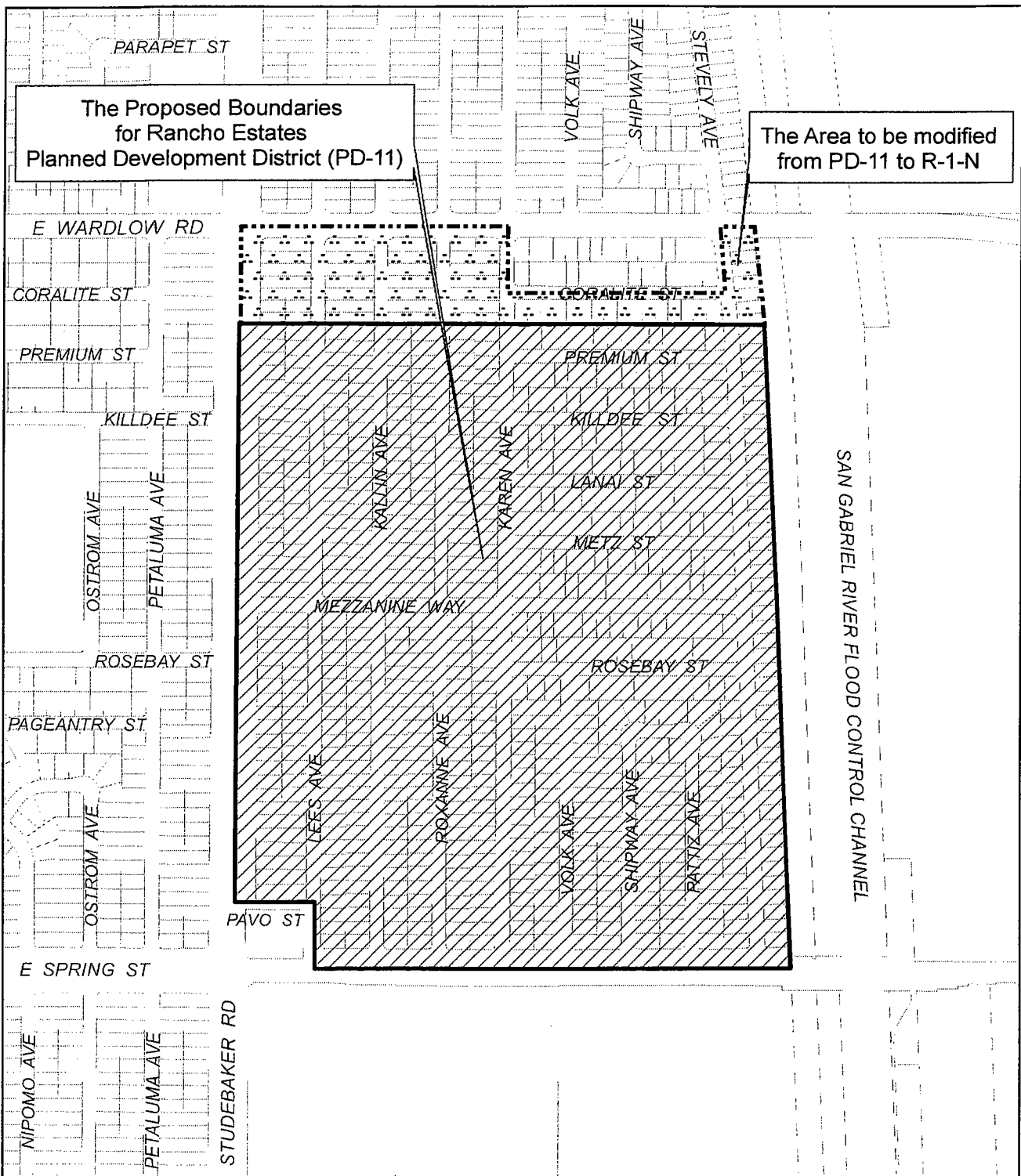
8  
9 Noes: Councilmembers: None.

10  
11 Absent: Councilmembers: DeLong, Reyes Uranga.

12  
13  
14   
15 \_\_\_\_\_  
16 City Clerk

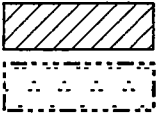
16  
17 Approved: 7/22/09

18  
19  
20  
21  
22  
23  
24  
25  
26  
27  
28   
\_\_\_\_\_  
Mayor



The Proposed Boundaries for Rancho Estates Planned Development District (PD-11)

The Area to be modified from PD-11 to R-1-N



The boundaries of the area for the modified PD-11  
 Area to be modified from PD-11 to R-1-N



PROPOSED  
 AMENDMENT TO A PORTION OF PART 19  
 OF THE USE DISTRICT MAP

Rezoning Case #  
 0904-02