

This page is part of your document - DO NOT DISCARD



20100988435



Pages:  
0007

Recorded/Filed in Official Records  
Recorder's Office, Los Angeles County,  
California

07/20/10 AT 10:03AM

RECEIVED  
CITY CLERK  
LONG BEACH, CALIF  
10 JUL 29 AM 10:09

FEES:	0.00
TAXES:	0.00
OTHER:	0.00
PAID:	0.00



LEADSHEET



201007200040023

00002679480



002789057

SEQ:

01

DAR - Mail (Hard Copy)



THIS FORM IS NOT TO BE DUPLICATED

RECORDING REQUEST BY

WHEN RECORDED MAIL TO

NAME

MAILING ADDRESS

CITY, STATE ZIP CODE

CITY CLERK  
Plaza Level City Hall  
333 West Ocean Blvd.  
Long Beach, California 90802



SPACE ABOVE THIS LINE RESERVED FOR RECORDER'S USE

TITLE(S)

\_\_\_\_\_  
  
\_\_\_\_\_

\_\_\_\_\_  
  
\_\_\_\_\_

RESOLUTION NO. RES-10-0068

A RESOLUTION ORDERING THE VACATION OF THE ALLEY EAST OF TEMPLE AVENUE AND NORTH OF FOURTEENTH STREET IN THE CITY OF LONG BEACH, COUNTY OF LOS ANGELES, STATE OF CALIFORNIA

5

RESOLUTION NO. RES-10-0068

A RESOLUTION ORDERING THE VACATION OF THE ALLEY EAST OF TEMPLE AVENUE AND NORTH OF FOURTEENTH STREET IN THE CITY OF LONG BEACH, COUNTY OF LOS ANGELES, STATE OF CALIFORNIA

WHEREAS, the City Council of the City of Long Beach, did heretofore, on the 1st of June, 2010, by Resolution No. RES-10-0057, declare its intention to order the vacation, pursuant to the provisions of the Public Streets, Highways, and Service Easements Law, the alley east of Temple Avenue and north of Fourteenth Street, in the City of Long Beach, County of Los Angeles, State of California, described more particularly as follows:

Parcel 1.

The alley, 15 feet wide, as shown on map entitled Sheet No. 2 Hazard Tract, in the City of Long Beach, County of Los Angeles, and State of California as per map recorded in Book 14 page 126 of Map Book, in the office of the Los Angeles County Recorder.

Parcel 2.

The westerly 15 feet of said Lot 16 of said Sheet No. 2 Hazard Tract, being an alley dedicated per book D2768, page 586 of Deeds, in the office of the Los Angeles County Recorder.

WHEREAS, the City Council did, at said time, fix Tuesday, the 6th day of July, 2010, at the hour of 5:00 p.m., as the time and

OFFICE OF THE CITY ATTORNEY  
ROBERT E. SHANNON, City Attorney  
333 West Ocean Boulevard, 11th Floor  
Long Beach, CA 90802-4664

1 the City Council Chamber, Plaza Level of the City Hall, 333 West Ocean Boulevard, in  
2 the City of Long Beach, California, as the place for hearing for all persons interested in or  
3 objecting to the proposed vacation to appear and be heard; and

4 WHEREAS, notice of the resolution of the intention to vacate, stating the  
5 time and place of said hearing, was duly posted in the manner prescribed by law; and

6 WHEREAS, said hearing was called and held before the City Council at the  
7 time and place so fixed and evidence taken and received on the matter of said proposed  
8 vacation, and the City Council, upon said evidence, now makes those findings of fact set  
9 forth in said Exhibit "B", attached hereto and by this reference made a part hereof;

10 NOW, THEREFORE, the City Council of the City of Long Beach resolves as  
11 follows:

12 Section 1. Pursuant to the foregoing resolution of intention, the  
13 proceedings had thereunder, Vacation Sketch No. 993V showing the alley east of Temple  
14 Avenue and north of Fourteenth Street to be vacated by the City of Long Beach attached  
15 hereto as Exhibit "A", and the City Council Findings attached hereto as Exhibit "B", said  
16 City Council of the City of Long Beach hereby makes its resolution vacating and closing a  
17 portion of the street hereinabove described.

18 Section 2. That this resolution shall take effect immediately upon its  
19 adoption by the City Council, and the City Clerk is hereby instructed to certify to the  
20 adoption thereof, and to cause a certified copy to be recorded in the Office of the County  
21 Recorder of the County of Los Angeles, California.

22 ///

23 ///

24 ///

25 ///

26 ///

27 ///

28 ///

5

1  
2  
3  
4  
5  
6  
7  
8  
9  
10  
11  
12  
13  
14  
15  
16  
17  
18  
19  
20  
21  
22  
23  
24  
25  
26  
27  
28

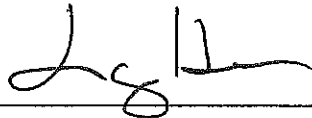
I hereby certify that the foregoing resolution was adopted by the City Council of the City of Long Beach at its meeting of July 6, 2010

by the following vote:



Ayes: Councilmembers: Garcia, Lowenthal, DeLong,  
O'Donnell, Schipske, Andrews,  
Reyes Uranga, Gabelich, Lerch.

Noes: Councilmembers: None.

Absent: Councilmembers: None.

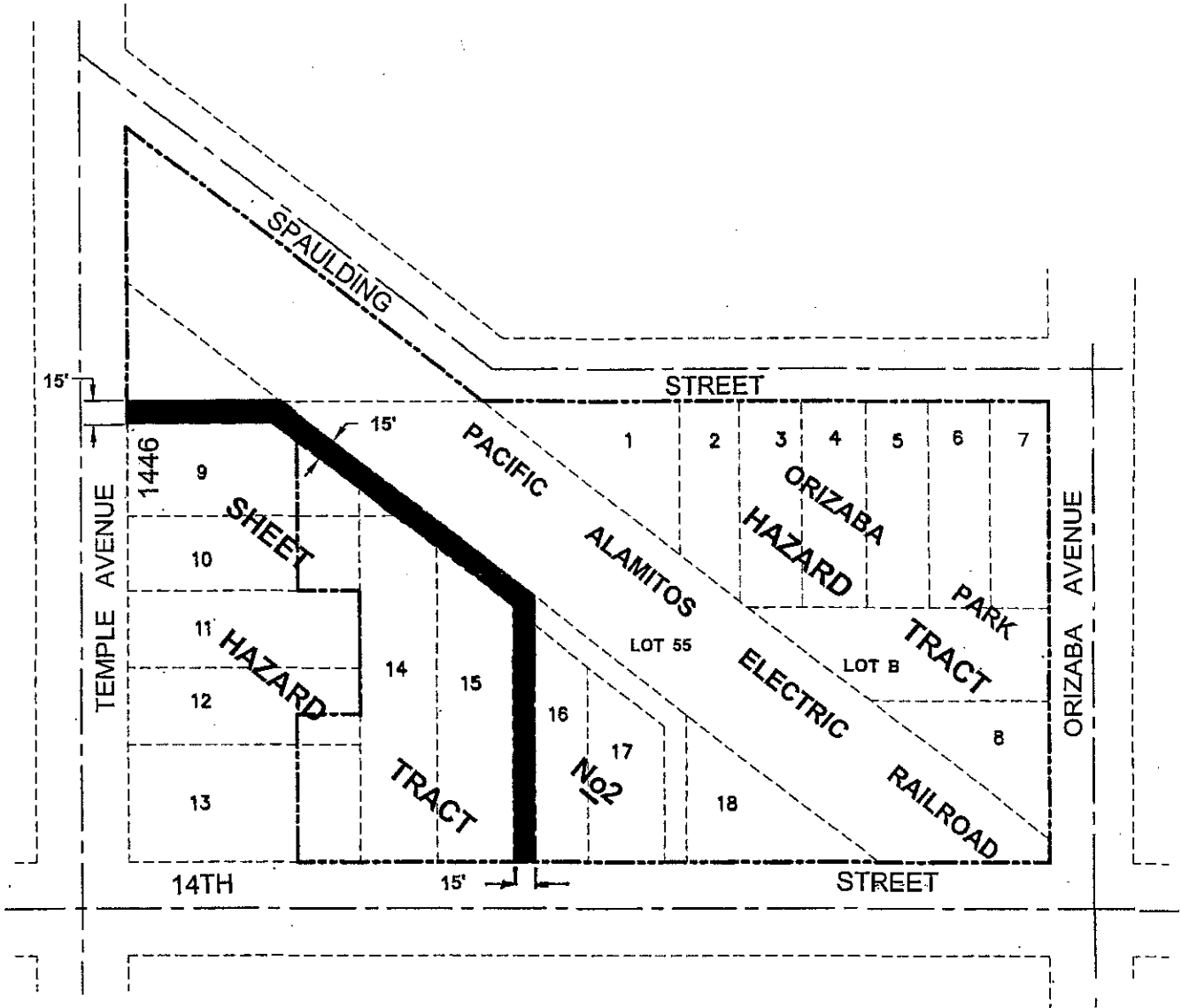
  
\_\_\_\_\_  
City Clerk

OFFICE OF THE CITY ATTORNEY  
ROBERT E. SHANNON, City Attorney  
333 West Ocean Boulevard, 11th Floor  
Long Beach, CA 90802-4664

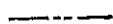
CERTIFIED AS A TRUE AND CORRECT COPY  
  
\_\_\_\_\_  
CITY CLERK OF THE CITY OF LONG BEACH  
BY   
DATE: 7/9/2010

SKETCH NO. 993V

SKETCH SHOWING THE ALLEY EAST OF TEMPLE AVENUE  
AND NORTH OF FOURTEENTH STREET  
TO BE VACATED BY THE CITY OF LONG BEACH.



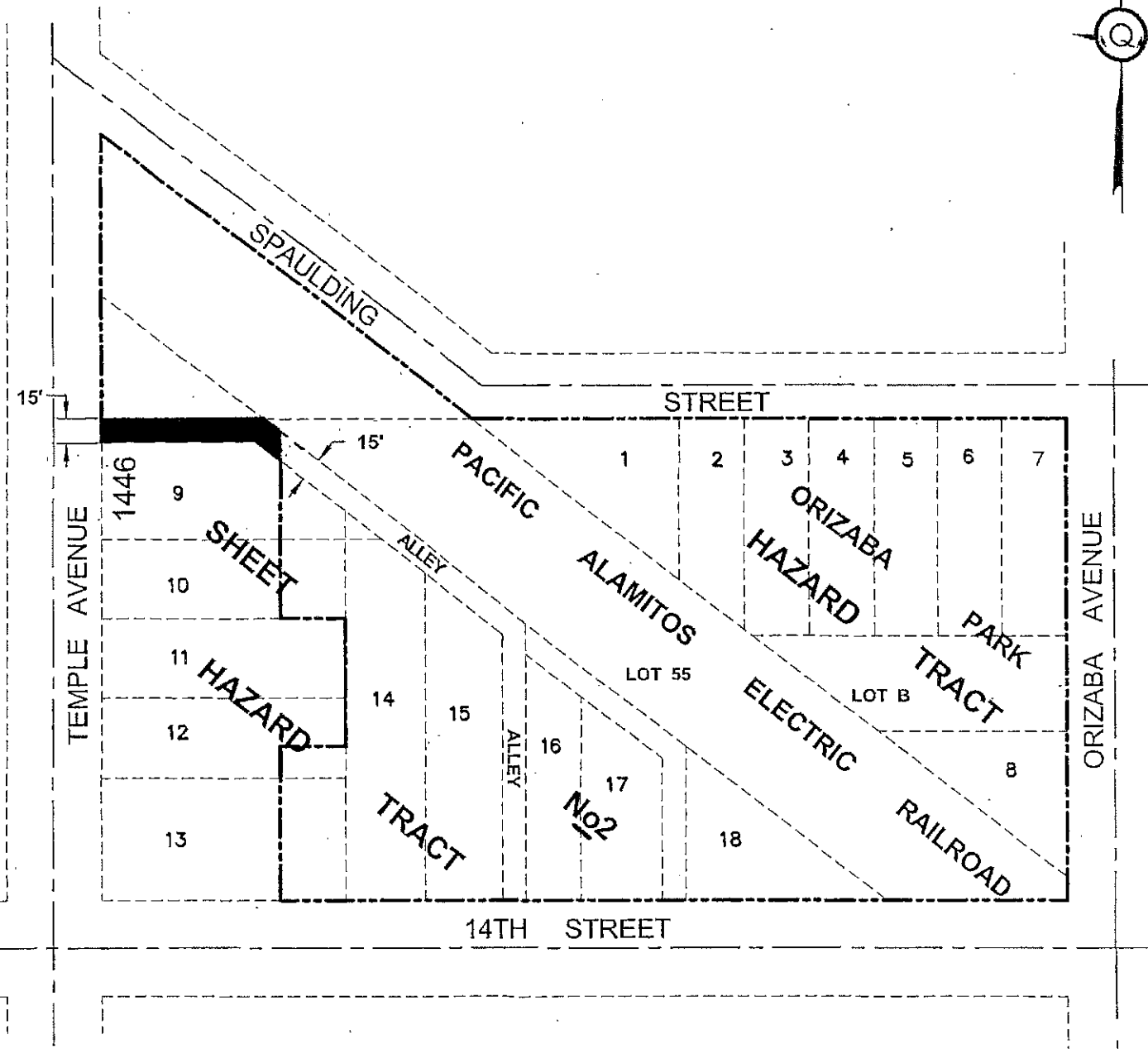
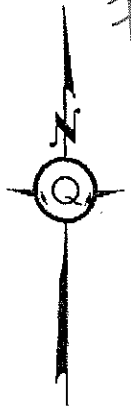
Indicates Area to be Vacated





Indicates New Orizaba Park Boundary



EXHIBIT A



-  Indicates Area to be attached to Lot 9
-  Indicates New Orizaba Park Boundary

# EXHIBIT B