

November 12, 2019

**C-2**

HONORABLE MAYOR AND CITY COUNCIL  
City of Long Beach  
California

**RECOMMENDATION:**

Recommendation to approve the destruction of records for the Department of Development Services, Planning Bureau as shown in Exhibit A: and adopt the resolution.

**DISCUSSION**

Pursuant to Section 34090 of the California Government Code and Chapter 1.28 of the Long Beach Municipal Code, records destruction for City Manager departments and elected officials must be submitted to the City Council for approval. The records destruction must comply with each department's records retention schedule.

In its capacity as responsible agent for the operation of the Records Center, the Office of the City Clerk has worked with the department listed to review the records destruction (Exhibit A).

The City Attorney and the Department of Development Services concur in the above recommendation.


**FISCAL IMPACT**

Appropriations have been budgeted in FY 20 for the operation of the City Records Center.

**SUGGESTED ACTION:**

Approve recommendation.

Respectfully submitted,



MONIQUE DE LA GARZA  
CITY CLERK

Prepared by: Lynsey Lascano

MD:ll

NOV 13 2019 11:18 AM

1  
2  
3  
4  
5  
6  
7  
8  
9  
10  
11  
12  
13  
14  
15  
16  
17  
18  
19  
20  
21  
22  
23  
24  
25  
26  
27  
28

RESOLUTION NO.

A RESOLUTION OF THE CITY COUNCIL OF THE CITY OF LONG BEACH APPROVING AND AUTHORIZING THE DESTRUCTION OF CERTAIN RECORDS, PAPERS, AND WRITINGS BY THE DEPARTMENT OF DEVELOPMENT SERVICES

The City Council of the City of Long Beach resolves as follows:

Section 1. Pursuant to and in accordance with the provisions of Section 34090 of the Government Code of the State of California and Chapter 1.28 of the Long Beach Municipal Code relating to the destruction of City records, and the City Attorney having heretofore given his written consent, the City Council of the City of Long Beach does hereby approve and authorize the destruction by the Department of Development Services of any and all of the records, documents, instruments, books, papers, and writings as set forth in the documents attached hereto and marked Exhibit "A" and by reference thereto made a part hereof, which records are under its charge and are no longer required for use in its respective office, said records being no less than two (2) years old.

Section 2. The City Council hereby finds that none of said records:

- A. Affect the title to real property or liens thereon;
- B. Constitute official court records;
- C. Constitute records which are required to be kept by statute;
- D. Constitute the original or record copies of the minutes,

ordinances or resolutions of the City of Long Beach or any City Board or Commission.

Section 3. This resolution shall take effect immediately upon its adoption by the City Council, and the City Clerk shall certify the vote adopting this resolution.

1  
2  
3  
4  
5  
6  
7  
8  
9  
10  
11  
12  
13  
14  
15  
16  
17  
18  
19  
20  
21  
22  
23  
24  
25  
26  
27  
28

I hereby certify that the foregoing resolution was adopted by the City Council of the City of Long Beach at its meeting of \_\_\_\_\_, 2019, by the following vote:

Ayes: Councilmembers: \_\_\_\_\_

\_\_\_\_\_

\_\_\_\_\_

\_\_\_\_\_

Noes: Councilmembers: \_\_\_\_\_

\_\_\_\_\_

Absent: Councilmembers: \_\_\_\_\_

\_\_\_\_\_

\_\_\_\_\_  
City Clerk

OFFICE OF THE CITY ATTORNEY  
CHARLES PARKIN, City Attorney  
411 West Ocean Boulevard, 9th Floor  
Long Beach, CA 90802-4664

# EXHIBIT "A"

# RECORDS DESTRUCTION REQUEST

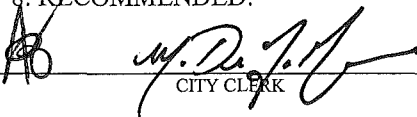

1. Date 10/17/2019

Honorable Council of the City of Long Beach

2. The Development Services/Planning Bureau respectfully requests authority to destroy the following

DEPARTMENT

departmental records:

3. RETENTION SCHEDULE ITEM NO.	4. RECORD TITLE AND DESCRIPTION	5. YEARS INVOLVED	6. BOX NO. ON-SITE	7. BOX NO. OFF-SITE
35	<p><b><u>CERTIFICATE OF APPROPRIATENESS</u></b></p> <p>700 Maine Avenue 707 Maine Avenue 708 Maine Avenue 721 Maine Avenue 722 Maine Avenue 805 Maine Avenue 806 Maine Avenue 824 Maine Avenue 828-832 Maine Avenue 834-838 Maine Avenue 836 Maine Avenue 837 Maine Avenue 930 Maine Avenue 936 Maine Avenue 948 Maine Avenue 1002-1016 Maine Avenue 1019 Maine Avenue 1029 Maine Avenue 1024 Maine Avenue 1045 Maine Avenue 1054 Maine Avenue 847 N. Nylic Court 906 N. Park Circle 908 N. Park Circle 918 N. Park Circle 920 N. Park Circle 973 N. Park Circle 924 N. Park Circle 967 N. Park Circle 402 Virginia Court 417-423 Virginia Court 429 and 447 Virginia Court</p>	<p>2006 2011 2008 2005 2006 2005 2001 2007 2006 2005 2006 2002 2010 2010 2003 2009 2008 2003 2001 2001 2007 2004 2004 2004 2007 2001 2010 2001 2001 2010 2010 2010</p>	Box #1	
<p><b>FOR DEPARTMENTAL USE</b></p> <p>8. RECOMMENDED:  CITY CLERK</p> <p>9. APPROVED:  DEPARTMENT HEAD</p> <p>10. DATE: <u>10/24/2019</u></p>		<p><b>CITY ATTORNEY'S CONSENT</b></p> <p>Consent is hereby given to destroy the records enumerated above.</p> <p style="text-align: center;">CITY ATTORNEY</p> <p>11. By <u>Sarah Green</u></p> <p>12. Title <u>DEPUTY CITY ATTORNEY</u></p> <p>13. Date <u>10/28/19</u></p>		<p>14. REMARKS:</p>

# RECORDS DESTRUCTION REQUEST

(Continuation Sheet)

3. RETENTION SCHEDULE ITEM NO.	4.  RECORD TITLE AND DESCRIPTION	5.  YEARS INVOLVED	6.  BOX NO. ON-SITE	7.  BOX NO. OFF-SITE
	628 N. Virginia Court	2003		
	632-634 Virginia Court	2006		
	1010-1012 Virginia Court	2011		
	417-423 Virginia Court	2010		
	1134-1136 Virginia Court	2002		
	1136 Virginia Court	2001		
	308 Eliot Lane	2007		
	313 Eliot Lane	2003		
	315 Eliot Lane	2006		
	328 Eliot Lane	2011		
	333 Eliot Lane	2005		
	338 Eliot Lane	2002		
	3634-3638 E. 5 <sup>th</sup> Street	2007		
	3652 E. 5 <sup>th</sup> Street	2010		
	3706 E. 5 <sup>th</sup> Street	2011		
	3716 E. 5 <sup>th</sup> Street	2004		
	3722 E. 5 <sup>th</sup> Street	2005		
	3739 E. 5 <sup>th</sup> Street	2004		
	3826 E. 5 <sup>th</sup> Street	2004		
	3914 E. 5 <sup>th</sup> Street	2007		
	3917 E. 5 <sup>th</sup> Street	2006		
	3935 E. 5 <sup>th</sup> Street	2006		
	3943 E. 5 <sup>th</sup> Street	2006		
	4000 E. 5 <sup>th</sup> Street	2007		
	4008 E. 5 <sup>th</sup> Street	2008		
	4011 E. 5 <sup>th</sup> Street	2008		
	4021 E. 5 <sup>th</sup> Street	2006		
	4043 E. 5 <sup>th</sup> Street	2010		
	4100 E. 5 <sup>th</sup> Street	2006		
	3515 E. 6 <sup>th</sup> Street	2006		
	3610 E. 6 <sup>th</sup> Street	2011		
	3620 E. 6 <sup>th</sup> Street	2006		
	3623 and 3631 E. 6 <sup>th</sup> Street	2010		
	3633-3641 E. 6 <sup>th</sup> Street	2010		
	3641 E. 6 <sup>th</sup> Street	2007		
	3644 E. 6 <sup>th</sup> Street	2005		
	3706 E. 6 <sup>th</sup> Street	2010		
	3714 E. 6 <sup>th</sup> Street	2010		
	3800 E. 6 <sup>th</sup> Street	2010		
	3828 E. 6 <sup>th</sup> Street	2007		
	3922 E. 6 <sup>th</sup> Street	2004		
	3925 E. 6 <sup>th</sup> Street	2003		
	4025 E. 6 <sup>th</sup> Street	2002		
	4026-4028 E. 6 <sup>th</sup> Street	2007		
	4051 E. 6 <sup>th</sup> Street	2007		
	4106 E. 6 <sup>th</sup> Street	2008		
	4108 E. 6 <sup>th</sup> Street	2008		
	4122 E. 6 <sup>th</sup> Street	2010		
	4131 and 4133 E. 6 <sup>th</sup> Street	2006		
	3700 E. 6 <sup>th</sup> Street	2011		
	610 Euclid Avenue	2006		
	611 Euclid Avenue	2006		
	634 Euclid Avenue	2008		

# RECORDS DESTRUCTION REQUEST

(Continuation Sheet)

3. RETENTION SCHEDULE ITEM NO.	4.  RECORD TITLE AND DESCRIPTION	5. YEARS INVOLVED	6. BOX NO. ON-SITE	7. BOX NO. OFF-SITE
	635 Euclid Avenue	2003		
	642 Euclid Avenue	2005		
	665 Euclid Avenue	2009		
	675 Euclid Avenue	2007		
	688 Euclid Avenue	2011		
	616 Grand Avenue	2003		
	421 Loma Avenue	2007		
	424 Loma Avenue	2008		
	445 Loma Avenue	2005		
	531 Loma Avenue	2010		
	615 Loma Avenue	2011		
	623 Loma Avenue	2004		
	627 Loma Avenue	2006		
	660 Loma Avenue	2002		
	676 Loma Avenue	2009		
	601 Mira Mar Avenue	2011		
	615 Mira Mar Avenue	2008		
	631-635 Mira Mar Avenue	2003		
	655 Mira Mar Avenue	2005		
	685 Mira Mar Avenue	2003		
	425-427 Newport Avenue	2003		
	520 Newport Avenue	2002		
	602 Newport Avenue	2010		
	626 Newport Avenue	2011		
	3653 Lewis Avenue	2004		
	3715 Lewis Avenue	2008		
	3723 Lewis Avenue	2008		
	225 W. 9 <sup>th</sup> Street	1998		
	301-307 W. 9 <sup>th</sup> Street	2004		
	309 W. 9 <sup>th</sup> Street	2008		
	323 W. 9 <sup>th</sup> Street	2005		
	332 W. 9 <sup>th</sup> Street	2007		
	333-339 W. 9 <sup>th</sup> Street	2008		
	340 W. 9 <sup>th</sup> Street	2007		
	405 W. 9 <sup>th</sup> Street	2000		
	415 W. 9 <sup>th</sup> Street	2002		
	422-422 ½ W. 9 <sup>th</sup> Street	2001		
	423 W. 9 <sup>th</sup> Street	2003		
	427 and 431 W. 9 <sup>th</sup> Street	2010		
	431 W. 9 <sup>th</sup> Street	2011		
	445 W. 9 <sup>th</sup> Street	2007		
	529 W. 9 <sup>th</sup> Street	2010		
	630 W. 9 <sup>th</sup> Street	2011		
	642 W. 9 <sup>th</sup> Street	1993		
	217-223 W. 10 <sup>th</sup> Street	2003		
35	<b><u>CERTIFICATE OF APPROPRIATENESS</u></b>		Box #2	
	233 W. 10 <sup>th</sup> Street	2001		
	235 W. 10 <sup>th</sup> Street	2001		
	326 W. 10 <sup>th</sup> Street	2003		

# RECORDS DESTRUCTION REQUEST

(Continuation Sheet)

3. RETENTION SCHEDULE ITEM NO.	4.  RECORD TITLE AND DESCRIPTION	5.  YEARS INVOLVED	6.  BOX NO. ON-SITE	7.  BOX NO. OFF-SITE
	332 W. 10 <sup>th</sup> Street	2006		
	339 W. 10 <sup>th</sup> Street	2006		
	347 W. 10 <sup>th</sup> Street	2005		
	403 W. 10 <sup>th</sup> Street	2003		
	407 W. 10 <sup>th</sup> Street	2006		
	415 W. 10 <sup>th</sup> Street	2009		
	429 W. 10 <sup>th</sup> Street	2001		
	432-446 W. 10 <sup>th</sup> Street	2007		
	540 W. 10 <sup>th</sup> Street	2010		
	625 W. 10 <sup>th</sup> Street	2008		
	635 W. 10 <sup>th</sup> Street	2009		
	442 W. 11 <sup>th</sup> Street	2011		
	451 W. 11 <sup>th</sup> Street	2004		
	529 W. 11 <sup>th</sup> Street	2006		
	534 W. 11 <sup>th</sup> Street	2011		
	541 W. 10 <sup>th</sup> Street	2001		
	617-623 W. 11 <sup>th</sup> Street	2011		
	220-226 W. 12 <sup>th</sup> Street	2001		
	235 W. 12 <sup>th</sup> Street	2009		
	319 W. 12 <sup>th</sup> Street	2009		
	327 W. 12 <sup>th</sup> Street	2011		
	335 W. 12 <sup>th</sup> Street	2007		
	303 Cedar Avenue	2006		
	522 Cedar Avenue	2010		
	619 Cedar Avenue	2010		
	625 Cedar Avenue	2009		
	633-633 ½ Cedar Avenue	2009		
	635 Cedar Avenue	2011		
	655 Cedar Avenue	2006		
	701-703 Cedar Avenue	2006		
	711 Cedar Avenue	2005		
	712 Cedar Avenue	2011		
	728 Cedar Avenue	2011		
	843 Cedar Avenue	2011		
	1040 Cedar Avenue	2009		
	1044 Cedar Avenue	2003		
	1051 Cedar Avenue	2011		
	1052, 1054, 1058 & 1056 Cedar Avenue	2006		
	1059 Cedar Avenue	1999		
	1108 Cedar Avenue	2004		
	1123 Cedar Avenue	2005		
	1124 Cedar Avenue	2009		
	1135 Cedar Avenue	2006		
	1140 Cedar Avenue	2011		
	1149 Cedar Avenue	2005		
	1164-68 Cedar Avenue	2008		
	1208 Cedar Avenue	2006		
	1220-1230 Cedar Avenue	2004		
	727 Cedar Avenue	2006		
	735 Cedar Avenue	2005		



# RECORDS DESTRUCTION REQUEST

(Continuation Sheet)

3. RETENTION SCHEDULE ITEM NO.	4.  RECORD TITLE AND DESCRIPTION	5. YEARS INVOLVED	6. BOX NO. ON-SITE	7. BOX NO. OFF-SITE
	746 Cedar Avenue	2008		
	750 Cedar Avenue	2010		
	753 Cedar Avenue	2006		
	811 Cedar Avenue	2003		
	820 Cedar Avenue	2010		
	833 Cedar Avenue	2005		
	928, 930, 932 and 934 Cedar Avenue	2008		
	935 Cedar Avenue	1995		
	948 Cedar Avenue	2007		
	952 Cedar Avenue	2009		
	816 W. Chester Place	2007		
	908 W. Chester Place	2007		
	220-226 Chestnut Avenue	2008		
	345 Chestnut Avenue	2007		
	422 Chestnut Avenue	2006		
	440 Chestnut Avenue	2004		
	520-522 Chestnut Avenue	2008		
	521 Chestnut Avenue	2010		
	535 Chestnut Avenue	2006		
	545 Chestnut Avenue	2005		
	546 Chestnut Avenue	2002		
	618 Chestnut Avenue	2004		
	624-626 Chestnut Avenue	2008		
	636 Chestnut Avenue	2011		
	642-648 Chestnut Avenue	2009		
	810 Chestnut Avenue	2002		
	726-732 Chestnut Avenue	2011		
	739 Chestnut Avenue	2008		
	743 Chestnut Avenue	2010		
	743-749 ½ Chestnut Avenue	2006		
	746 Chestnut Avenue	2011		
	749 Chestnut Avenue	2006		
	751-757 Chestnut Avenue	2011		
	811 Chestnut Avenue	2011		
	847 Chestnut Avenue	2011		
	902 Chestnut Avenue	2011		
	915 Chestnut Avenue	2003		
	918 Chestnut Avenue	2003		
	921 Chestnut Avenue	2006		
	928-934 Chestnut Avenue	2008		
	938 and 940 Chestnut Avenue	2010		
	945 Chestnut Avenue	2003		
	947 Chestnut Avenue	2002		
	1017 Chestnut Avenue	2010		
	1025 Chestnut Avenue	2007		
	1033 Chestnut Avenue	2007		
	1047 Chestnut Avenue	2011		
	1070 Chestnut Avenue	2008		
	1119 Chestnut Avenue	2011		
	1120 Chestnut Avenue	2006		
	1131 Chestnut Avenue	2006		

# RECORDS DESTRUCTION REQUEST

(Continuation Sheet)

3. RETENTION SCHEDULE ITEM NO.	4.  RECORD TITLE AND DESCRIPTION	5.  YEARS INVOLVED	6.  BOX NO. ON-SITE	7.  BOX NO. OFF-SITE
	1135 Chestnut Avenue	2002		
	1136-1140 Chestnut Avenue	2007		
	1163 Chestnut Avenue	2006		
	1265 Chestnut Avenue	2008		
	1266 Chestnut Avenue	2010		
	2383 Chestnut Avenue	2002		
	920A-920B Crystal Court	2002		
	1122 Crystal Court	2003		
	312 Daisy Avenue	2007		
	419 Daisy Avenue	2008		
	457 Daisy Avenue	2005		
	256 Wisconsin Avenue	2009		
	218 N. Winnipeg Place	2011		
	320 N. Winnipeg Place	2007		
	332 N. Winnipeg Place	2006		
	318 N. Winnipeg Place	2011		
	260 Wisconsin Avenue	2006		
	315-319 Wisconsin Avenue	2008		
	321 Wisconsin Avenue	2010		
	331 Wisconsin Avenue	2004		
	339 Wisconsin Avenue	2005		
	352 Wisconsin Avenue	2005		
	375 Wisconsin Avenue	2008		
	2138 E. 1 <sup>st</sup> Street	2005		
	2222 E. 1 <sup>st</sup> Street	2004		
	2301 E. 1 <sup>st</sup> Street	2004		
35	<b><u>CERTIFICATE OF APPROPRIATENESS</u></b>		Box #3	
	2311 E. 1 <sup>st</sup> Street	2007		
	2322 E. 1 <sup>st</sup> Street	2004		
	2330 E. 1 <sup>st</sup> Street	2011		
	2405 E. 1 <sup>st</sup> Street	1998		
	2408 E. 1 <sup>st</sup> Street	2010		
	2415 E. 1 <sup>st</sup> Street	2008		
	2425 E. 1 <sup>st</sup> Street	1983		
	2612 E. 1 <sup>st</sup> Street	2006		
	2618 E. 1 <sup>st</sup> Street	2001		
	2716 E. 1 <sup>st</sup> Street	2004		
	2725 E. 1 <sup>st</sup> Street	1994		
	2727 E. 1 <sup>st</sup> Street	2002		
	2761 E. 1 <sup>st</sup> Street	2005		
	2821 E. 1 <sup>st</sup> Street	2001		
	2833 E. 1 <sup>st</sup> Street	2011		
	2933 E. 1 <sup>st</sup> Street	1991		
	2935 E. 1 <sup>st</sup> Street	2008		
	3048 E. 1 <sup>st</sup> Street	2002		
	3105 E. 1 <sup>st</sup> Street	2003		
	3109 E. 1 <sup>st</sup> Street	2006		
	3125 E. 1 <sup>st</sup> Street	2009		
	3135 E. 1 <sup>st</sup> Street	2003		
	3305 E. 1 <sup>st</sup> Street	2007		

# RECORDS DESTRUCTION REQUEST

(Continuation Sheet)

3. RETENTION SCHEDULE ITEM NO.	4.  RECORD TITLE AND DESCRIPTION	5. YEARS INVOLVED	6. BOX NO. ON-SITE	7. BOX NO. OFF-SITE
	3322 E. 1 <sup>st</sup> Street	2007		
	3329 E. 1 <sup>st</sup> Street	2011		
	3344 E. 1 <sup>st</sup> Street	1993		
	3348 E. 1 <sup>st</sup> Street	2002		
	3348-3350 E. 1 <sup>st</sup> Street	2002		
	3363 E. 1 <sup>st</sup> Street	1997		
	3371 E. 1 <sup>st</sup> Street	2008		
	3428 E. 1 <sup>st</sup> Street	2011		
	3435 E. 1 <sup>st</sup> Street	2011		
	3513 E. 1 <sup>st</sup> Street	2009		
	3515 E. 1 <sup>st</sup> Street	2009		
	2100 E. 2 <sup>nd</sup> Street	2007		
	2124 E. 2 <sup>nd</sup> Street	2009		
	2127 E. 2 <sup>nd</sup> Street	2009		
	2135 E. 2 <sup>nd</sup> Street	2007		
	2305 E. 2 <sup>nd</sup> Street	2007		
	2424 E. 2 <sup>nd</sup> Street	2011		
	2625 E. 2 <sup>nd</sup> Street	2011		
	2708 E. 2 <sup>nd</sup> Street	2011		
	2718 E. 2 <sup>nd</sup> Street	2011		
	2726 E. 2 <sup>nd</sup> Street	2008		
	2750 E. 2 <sup>nd</sup> Street	2006		
	2810 E. 2 <sup>nd</sup> Street	2009		
	2832 E. 2 <sup>nd</sup> Street	2009		
	2914 E. 2 <sup>nd</sup> Street	2008		
	2919 E. 2 <sup>nd</sup> Street	2001		
	3000 E. 2 <sup>nd</sup> Street	1999		
	3001 E. 2 <sup>nd</sup> Street	2003		
	3050 E. 2 <sup>nd</sup> Street	2006		
	3065 E. 2 <sup>nd</sup> Street	2007		
	3120 E. 2 <sup>nd</sup> Street	2008		
	3203 E. 2 <sup>nd</sup> Street	2009		
	3207 E. 2 <sup>nd</sup> Street	2009		
	3220 E. 2 <sup>nd</sup> Street	2003		
	3333 E. 2 <sup>nd</sup> Street	2006		
	3349 E. 2 <sup>nd</sup> Street	2005		
	3409 E. 2 <sup>nd</sup> Street	2003		
	3524 E. 2 <sup>nd</sup> Street	2007		
	110 Coronado Avenue	2004		
	42-44 Junipero Avenue	2003		
	26 Kennebec Avenue	2000		
	32 Kennebec Avenue	2008		
	222 Kennebec Avenue	2009		
	19 Lindero Avenue	2010		
	21 Lindero Avenue	2004		
	24 Lindero Avenue	2001		
	25 Lindero Avenue	1993		
	26 Lindero Avenue	2010		
	29 Lindero Avenue	2005		
	111 Loma Avenue	2010		
	115 Loma Avenue	2011		
	216 Loma Avenue	1999		

# RECORDS DESTRUCTION REQUEST

(Continuation Sheet)

3. RETENTION SCHEDULE ITEM NO.	4.  RECORD TITLE AND DESCRIPTION	5.  YEARS INVOLVED	6.  BOX NO. ON-SITE	7.  BOX NO. OFF-SITE
	100 Molino Avenue	2011		
	290 Molino Avenue	2007		
	211 Newport Avenue	2007		
	202 Obispo Avenue	2009		
	2117-2123 E. Ocean Boulevard	2008		
	2127-2135 E. Ocean Boulevard	1994		
	2215 E. Ocean Boulevard	2011		
	2223-2227 E. Ocean Boulevard	2008		
	2315-2315 ½ E. Ocean Boulevard	2011		
	2731 E. Ocean Boulevard	2001		
	2525 E. Ocean Boulevard	2008		
	2601 E. Ocean Boulevard	2010		
	2711 E. Ocean Boulevard	2005		
	2749 E. Ocean Boulevard	2008		
	2739 E. Ocean Boulevard	2007		
	3035-3037 E. Ocean Boulevard	2008		
	3133-3135 E. Ocean Boulevard	2008		
	3209 E. Ocean Boulevard	2006		
	3215 E. Ocean Boulevard	1992		
	3235 E. Ocean Boulevard	2007		
	3401 E. Ocean Boulevard	2004		
	3421 E. Ocean Boulevard	2005		
	3435 E. Ocean Boulevard	2010		
	3515 E. Ocean Boulevard	2005		
	3523 E. Ocean Boulevard	2006		
	219 Orizaba Avenue	2005		
	20 Redondo Avenue	2009		
	24 Redondo Avenue	2001		
	108 Redondo Avenue	2011		
	17 Temple Avenue	2006		
	121 Temple Avenue	2007		
	206 Temple Avenue	2010		
	501 Daisy Avenue	2011		
	516 Daisy Avenue	2006		
	525 Daisy Avenue	1999		
	529 Daisy Avenue	2011		
	534 Daisy Avenue	2007		
	538 Daisy Avenue	2006		
	543 Daisy Avenue	2009		
	718 Daisy Avenue	2011		
	729 Daisy Avenue	2000		
	740 Daisy Avenue	2006		
	752-758 Daisy Avenue	2005		
	756 Daisy Avenue	2006		
35	<b><u>CERTIFICATE OF APPROPRIATENESS</u></b>		Box #4	
	814-816 Daisy Avenue	2010		
	837 Daisy Avenue	2010		
	853 Daisy Avenue	2009		
	910 Daisy Avenue	2006		
	918 Daisy Avenue	2006		

# RECORDS DESTRUCTION REQUEST

(Continuation Sheet)

3. RETENTION SCHEDULE ITEM NO.	4.  RECORD TITLE AND DESCRIPTION	5.  YEARS INVOLVED	6.  BOX NO. ON-SITE	7.  BOX NO. OFF-SITE
	931 Daisy Avenue	2011		
	960 Daisy Avenue	2011		
	1009 Daisy Avenue	2006		
	1135 Daisy Avenue	2007		
	1150 Daisy Avenue	2007		
	1154 Daisy Avenue	2003		
	1215 Daisy Avenue	2005		
	1061 Del Rey Court	2008		
	1226-1232 Del Rey Court	2007		
	1117 Electric Court	2002		
	700 Loma Vista Drive	2007		
	719 Loma Vista Drive	2006		
	721 Loma Vista Drive	2006		
	733 Loma Vista Drive	2006		
	743 Loma Vista Drive	2006		
	750 Loma Vista Drive	2008		
	752 Loma Vista Drive	2003		
	753 Loma Vista Drive	2006		
	757 Loma Vista Drive	2006		
	803 Loma Vista Drive	2006		
	914 Loma Vista Drive	2008		
	912 Loma Vista Drive	2003		
	926-928 Loma Vista Drive	2007		
	920 Daisy Avenue	2009		
	926-928 Daisy Avenue	2008		
	932-938 Daisy Avenue	2004		
	1001 Daisy Avenue	2001		
	1030 Daisy Avenue	1994		
	1033 Daisy Avenue	2006		
	1054 Daisy Avenue	2003		
	1101 Daisy Avenue	2006		
	806 Loma Vista Drive	2011		
	902 Loma Vista Drive	2011		
	942 Loma Vista Drive	2001		
	960 Loma Vista Drive	2006		
	956 Loma Vista Drive	2004		
	960 Loma Vista Drive	2006		
	968 Loma Vista Drive	2010		
	980 Loma Vista Drive	2001		
	1083 Loma Vista Drive	2007		
	1088 Loma Vista Drive	2004		
	1101 Loma Vista Drive	2005		
	1125 Loma Vista Drive	2006		
	1126 Loma Vista Drive	2011		
	1153 Loma Vista Drive	2010		
	1154 Loma Vista Drive	2006		
	1174 Loma Vista Drive	2010		
	1191 and 1191 ½ Loma Vista Drive	2003		
	1216 Loma Vista Drive	2011		
	1228 Loma Vista Drive	2007		
	1239 Loma Vista Drive	2001		

# RECORDS DESTRUCTION REQUEST

(Continuation Sheet)

3. RETENTION SCHEDULE ITEM NO.	4.  RECORD TITLE AND DESCRIPTION	5.  YEARS INVOLVED	6.  BOX NO. ON-SITE	7.  BOX NO. OFF-SITE
	1244 Loma Vista Drive	2006		
	1249 Loma Vista Drive	2003		
	1251 Loma Vista Drive	2010		
	1253 Loma Vista Drive	2001		
	1255 Loma Vista Drive	2008		
	1259 Loma Vista Drive	2010		
	1260 Loma Vista Drive	2004		
	350 Magnolia Avenue	2001		
	403 Magnolia Avenue	2007		
	417 Magnolia Avenue	2009		
	418-422 Magnolia Avenue	2002		
	421 Magnolia Avenue	2006		
	430 Magnolia Avenue	2011		
	433 Magnolia Avenue	2005		
	445 Magnolia Avenue	2010		
	455 Magnolia Avenue	2004		
	656-658 Magnolia Avenue	2008		
	710 Magnolia Avenue	2011		
	730 Magnolia Avenue	2008		
	737 Magnolia Avenue	2011		
	800 Magnolia Avenue	2005		
	826 Magnolia Avenue	2011		
	833 Magnolia Avenue	2006		
	900 Magnolia Avenue	2006		
	908 Magnolia Avenue	2005		
	927 Magnolia Avenue	2003		
	937 Magnolia Avenue	2000		
	1002 Magnolia Avenue	2001		
	1005 Magnolia Avenue	2007		
	1014 Magnolia Avenue	2005		
	1015 Magnolia Avenue	2001		
	1019 Magnolia Avenue	2002		
	1021 Magnolia Avenue	2011		
	1030 Magnolia Avenue	2004		
	1033 Magnolia Avenue	2008		
	1047 Magnolia Avenue	2008		
	1048 Magnolia Avenue	2004		
	1049 Magnolia Avenue	2004		
	1102 Magnolia Avenue	2004		
	1133 Magnolia Avenue	2010		
	1146-1152 Magnolia Avenue	2005		
	1147 Magnolia Avenue	2005		
	1165 Magnolia Avenue	2004		
	1202 Magnolia Avenue	2006		
	1166 Magnolia Avenue	2007		
	1205 Magnolia Avenue	2009		
	1210 Magnolia Avenue	2003		
	1210-1218 Magnolia Avenue	2004		
	1221 Magnolia Avenue	2011		
	3527 Falcon Avenue	2009		
	3433 Falcon Avenue	2010		

# RECORDS DESTRUCTION REQUEST

(Continuation Sheet)

3. RETENTION SCHEDULE ITEM NO.	4.  RECORD TITLE AND DESCRIPTION	5. YEARS INVOLVED	6. BOX NO. ON-SITE	7. BOX NO. OFF-SITE
	3462 Falcon Avenue	2005		
	3411 Falcon Avenue	2006		
	3475 Falcon Avenue	2006		
	3505 Falcon Avenue	2002		
	3518 Falcon Avenue	2004		
	3541 Falcon Avenue	2006		
	3549 Falcon Avenue	2010		
	3550 Falcon Avenue	2002		
	3595 Falcon Avenue	2009		
	3612 Falcon Avenue	2006		
	3618 Falcon Avenue	2005		
	3622 Falcon Avenue	2001		
	3639 Falcon Avenue	2005		
	3640 Falcon Avenue	2010		
	3644 Falcon Avenue	1998		
	3647 Falcon Avenue	2001		
	3705 Falcon Avenue	2007		
	3752 Falcon Avenue	2009		
	3752 Falcon Avenue	2009		
	3757 Falcon Avenue	2005		
	3721 Falcon Avenue	2004		
	3745 Falcon Avenue	2009		
	3717 Falcon Avenue	2011		
35	<b><u>CERTIFICATE OF APPROPRIATENESS</u></b>		Box #5	
	3747 Falcon Avenue	2011		
	3430 Gardenia Avenue	2006		
	3433 Gardenia Avenue	2007		
	3434 Gardenia Avenue	2000		
	3450 Gardenia Avenue	2006		
	3455 Gardenia Avenue	2003		
	3456 Gardenia Avenue	2011		
	3464 Gardenia Avenue	2008		
	3469 Gardenia Avenue	2011		
	3480 Gardenia Avenue	2009		
	3530 Gardenia Avenue	2007		
	3541 Gardenia Avenue	2006		
	3570 Gardenia Avenue	2004		
	3577 Gardenia Avenue	2007		
	3600 Gardenia Avenue	2008		
	3601 Gardenia Avenue	2006		
	3608 Gardenia Avenue	2005		
	3610 Gardenia Avenue	2007		
	3646 Gardenia Avenue	2006		
	3650 Gardenia Avenue	2006		
	3707 Gardenia Avenue	2008		
	3712 Gardenia Avenue	2003		
	3729 Gardenia Avenue	2010		
	3743 Gardenia Avenue	2006		
	3749 Gardenia Avenue	2004		
	3624 Gardenia Avenue	2005		

# RECORDS DESTRUCTION REQUEST

(Continuation Sheet)

3. RETENTION SCHEDULE ITEM NO.	4.  RECORD TITLE AND DESCRIPTION	5.  YEARS INVOLVED	6.  BOX NO. ON-SITE	7.  BOX NO. OFF-SITE
	3447 Lemon Avenue	2011		
	3453 Lemon Avenue	2008		
	3458 Lemon Avenue	2004		
	3459 Lemon Avenue	2007		
	3462 Lemon Avenue	2004		
	3480 Lemon Avenue	2008		
	3520-3522 Lemon Avenue	2011		
	3539 Lemon Avenue	2005		
	3540 Lemon Avenue	1994		
	3559 Lemon Avenue	2008		
	3579 Lemon Avenue	2011		
	3614-3616 Lemon Avenue	2001		
	3625 Lemon Avenue	2006		
	3627 Lemon Avenue	1999		
	3629 Lemon Avenue	2007		
	3634 Lemon Avenue	2005		
	3637 Lemon Avenue	2001		
	3638 Lemon Avenue	2005		
	3639 Lemon Avenue	2008		
	3641 Lemon Avenue	2007		
	3645 Lemon Avenue	2006		
	3649 Lemon Avenue	2005		
	3735 Lemon Avenue	2002		
	3738 Lemon Avenue	2007		
	3739 Lemon Avenue	2010		
	3748 Lemon Avenue	2008		
	3751 Lemon Avenue	2010		
	3759 Lemon Avenue	2008		
	3760 Lemon Avenue	2011		
	3765 Lemon Avenue	2004		
	3429 Lewis Avenue	1997		
	3452 Lewis Avenue	2009		
	3455 Lewis Avenue	2007		
	3479 Lewis Avenue	2008		
	3507 Lewis Avenue	2006		
	3510 Lewis Avenue	2007		
	3520 Lewis Avenue	2009		
	3532 Lewis Avenue	2011		
	3542 Lewis Avenue	2002		
	3548 Lewis Avenue	2002		
	3549 Lewis Avenue	2005		
	3592 Lewis Avenue	2010		
	3625-3627 Lewis Avenue	2003		
	3636 Lewis Avenue	2011		
	3633-3635 Lewis Avenue	2006		
	3638 Lewis Avenue	2008		
	3641 Lewis Avenue	2009		
	3727 Lewis Avenue	2006		
	3729 Lewis Avenue	2006		
	3737 Lewis Avenue	2010		
	3411 Gundry Avenue	2010		



# RECORDS DESTRUCTION REQUEST

(Continuation Sheet)

3. RETENTION SCHEDULE ITEM NO.	4.  RECORD TITLE AND DESCRIPTION	5. YEARS INVOLVED	6. BOX NO. ON-SITE	7. BOX NO. OFF-SITE
	3420 Gundry Avenue	2007		
	3421 Gundry Avenue	2004		
	3430 Gundry Avenue	2007		
	3446 Gundry Avenue	2006		
	3475 Gundry Avenue	2003		
	3519 Gundry Avenue	2010		
	3521 Gundry Avenue	2001		
	3547 Gundry Avenue	2002		
	3569 Gundry Avenue	2002		
	3580 Gundry Avenue	2001		
	3577 Gundry Avenue	2001		
	3596 Gundry Avenue	2008		
	3601 Gundry Avenue	2004		
	3614 Gundry Avenue	2001		
	3741 Lewis Avenue	2003		
	3746 Lewis Avenue	2004		
	3752 Lewis Avenue	2006		
	3753 Lewis Avenue	2010		
	3763 Lewis Avenue	2010		
	3515 Gaviota Avenue	2007		
	3553 Gaviota Avenue	2003		
	3610 Gaviota Avenue	2009		
	3614 Gaviota Avenue	2004		
	3615 Gaviota Avenue	2010		
	3630 Gaviota Avenue	2010		
	3641 Gaviota Avenue	2005		
	3650 Gaviota Avenue	2011		
	3701 Gaviota Avenue	2006		
	3711 Gaviota Avenue	2008		
	3717 Gaviota Avenue	2005		
	3739 Gaviota Avenue	2004		
	3743 Gaviota Avenue	2005		
	290 Temple Avenue	2008		
	338 Temple Avenue	2000		
	533-535 Termino Avenue	2006		
	601-603 Termino Avenue	2009		
	625-627 Termino Avenue	2007		
	630-636 Termino Avenue	2007		
	4043 Theresa Street	2009		
	4115-4117 Theresa Street	2008		
	3029 E. Vista Avenue	2008		
	2314-2318 E. 3 <sup>rd</sup> Street	2008		
	2411 E. 3 <sup>rd</sup> Street	2007		
	2438 E. 3 <sup>rd</sup> Street	2006		
	2440 E. 3 <sup>rd</sup> Street	2006		
	2441 E. 3 <sup>rd</sup> Street	2007		
	2539 E. 3 <sup>rd</sup> Street	2008		
	2544 E. 3 <sup>rd</sup> Street	2005		
	2638 E. 3 <sup>rd</sup> Street	2011		
	2711 E. 3 <sup>rd</sup> Street	2006		
	2725 E. 3 <sup>rd</sup> Street	2005		

# RECORDS DESTRUCTION REQUEST

(Continuation Sheet)

3. RETENTION SCHEDULE ITEM NO.	4.  RECORD TITLE AND DESCRIPTION	5.  YEARS INVOLVED	6.  BOX NO. ON-SITE	7.  BOX NO. OFF-SITE
35	2833-2833 ½ E. 3 <sup>rd</sup> Street 2844 E. 3 <sup>rd</sup> Street	2010 2010	Box #6	
	<b><u>CERTIFICATE OF APPROPRIATENESS</u></b>			
	2900 E. 3 <sup>rd</sup> Street	2008		
	2911 E. 3 <sup>rd</sup> Street	2008		
	2913 E. 3 <sup>rd</sup> Street	2006		
	2935 E. 3 <sup>rd</sup> Street	2007		
	2939 E. 3 <sup>rd</sup> Street	2008		
	3127 E. 3 <sup>rd</sup> Street	2006		
	3135 E. 3 <sup>rd</sup> Street	2007		
	3138 E. 3 <sup>rd</sup> Street	2006		
	3309-3311 E. 3 <sup>rd</sup> Street	2005		
	2440, 2438 and 2436 E. 3 <sup>rd</sup> Street	2008		
	2730 E. 3 <sup>rd</sup> Street	2011		
	2743 E. 4 <sup>th</sup> Street	2006		
	2820 E. 4 <sup>th</sup> Street	2006		
	2834 E. 4 <sup>th</sup> Street	2008		
	3049 E. 4 <sup>th</sup> Street	2005		
	2225 E. Broadway	2008		
	245 E. Broadway	2005		
	2801 E. Broadway	2007		
	3222 E. Broadway	2007		
	281 Colorado Place	2005		
	316-318 Colorado Place	2005		
	317 Colorado Place	2004		
	2820 E. Colorado Street	2011		
	2824 E. Colorado Street	2008		
	2950 Colorado Street	2006		
	3216 E. Colorado Street	2008		
	229 Coronado Avenue	2005		
	238 Coronado Avenue	2007		
	239-239 ½ Coronado Avenue	2009		
	246 Coronado Avenue	2005		
	247 Coronado Avenue	2005		
	307 Coronado Avenue	2006		
	307-313 Coronado Avenue	2005		
	315 Coronado Avenue	2009		
	321 Coronado Avenue	2005		
	322 Coronado Avenue	2008		
	325 Coronado Avenue	2005		
	342 Coronado Avenue	2008		
345 Coronado Avenue	2006			
355 Coronado Avenue	2005			
356 Coronado Avenue	2007			
362 Coronado Avenue	2008			
391 Coronado Avenue	2010			
394 Coronado Avenue	2008			
3031 Corto Place	2008			
3121 Corto Place	2009			
2727-2729 De Soto Street	2006			

# RECORDS DESTRUCTION REQUEST

(Continuation Sheet)

3. RETENTION SCHEDULE ITEM NO.	4.  RECORD TITLE AND DESCRIPTION	5. YEARS INVOLVED	6. BOX NO. ON-SITE	7. BOX NO. OFF-SITE
	2732 De Soto Street	2010		
	355 Freeman Avenue	2008		
	377 Freeman Avenue	2008		
	380 Freeman Avenue	2011		
	316 Gladys Avenue	2007		
	321 Gladys Avenue	2010		
	325 Gladys Avenue	2008		
	341 Gladys Avenue	2010		
	346 Gladys Avenue	2011		
	351 Gladys Avenue	2005		
	387 Gladys Avenue	2007		
	240 Junipero Avenue	2009		
	265 Junipero Avenue	2010		
	250 Kennebec Avenue	2010		
	269 Kennebec Avenue	2011		
	287 Kennebec Avenue	2010		
	296 Kennebec Avenue	2010		
	237 Lindero Avenue	2007		
	244 Lindero Avenue	2010		
	248 Lindero Avenue	2007		
	249 Lindero Avenue	2011		
	255 Lindero Avenue	2005		
	263 Lindero Avenue	2006		
	266 Lindero Avenue	2011		
	3045 Mariquita Street	2006		
	3100 Mariquita Street	2010		
	3120 Mariquita Street	2009		
	271 Molino Avenue	2006		
	289 Molino Avenue	2006		
	294 Molino Avenue	2011		
	331 Molino Avenue	2006		
	323 Molino Avenue	2006		
	333-335 Molino Avenue	2006		
	345 Molino Avenue	2004		
	360 Molino Avenue	2010		
	363 Molino Avenue	2007		
	275 Obispo Avenue	2004		
	281 Obispo Avenue	2006		
	310-312 Obispo Avenue	2011		
	316 Obispo Avenue	2007		
	339-345 Winnipeg Place	2008		
	346 Obispo Avenue	2010		
	354 Obispo Avenue	2011		
	370 Obispo Avenue	2005		
	374 Obispo Avenue	2008		
	380 Obispo Avenue	2006		
	381 Obispo Avenue	2009		
	2740 Mariquita Street	2010		
	2733 Mariquita Street	2009		
	2754 E. Mariquita Street	2007		
	2821 Mariquita Street	2005		

# RECORDS DESTRUCTION REQUEST

(Continuation Sheet)

3. RETENTION SCHEDULE ITEM NO.	4.  RECORD TITLE AND DESCRIPTION	5.  YEARS INVOLVED	6.  BOX NO. ON-SITE	7.  BOX NO. OFF-SITE
	2932 Mariquita Street	2006		
	2945 Mariquita Street	2009		
	3009 Mariquita Street	2011		
	3020 Mariquita Street	2007		
	3021 Mariquita Street	2009		
	392 Molino Avenue	2010		
	230 Obispo Avenue	2005		
	232 Obispo Avenue	2007		
	236 Obispo Avenue	2011		
	246 Obispo Avenue	2006		
	248 Obispo Avenue	2006		
	377 Molino Avenue	2006		
	366 Molino Avenue	2011		
	238 Orizaba Avenue	2004		
	249 Orizaba Avenue	2007		
	250 Orizaba Avenue	2011		
	265 Orizaba Avenue	2005		
	285 Orizaba Avenue	2007		
	309 Orizaba Avenue	2011		
	318 Orizaba Avenue	2007		
	320 Orizaba Avenue	2007		
	346 Orizaba Avenue	2007		
	347-349 Orizaba Avenue	2006		
	356 Orizaba Avenue	2008		
	380 Orizaba Avenue	2006		
	381 Orizaba Avenue	2007		
	234 Temple Avenue	2006		
	237 Temple Avenue	2008		
	238 Temple Avenue	2011		
	276 Temple Avenue	2005		
	280 Temple Avenue	2009		
	292 Temple Avenue	2010		
35	<b><u>CERTIFICATE OF APPROPRIATENESS</u></b>		Box #7	
	293 Temple Avenue	2011		
	298 Temple Avenue	2011		
	309 Temple Avenue	2006		
	313 Temple Avenue	2005		
	327 Temple Avenue	2010		
	335 Temple Avenue	2011		
	342 Temple Avenue	2010		
	346 Temple Avenue	2010		
	367 Temple Avenue	2009		
	2835 Vista Street	2010		
	2836 Vista Street	2006		
	2845 Vista Street	2008		
	2905 Vista Street	2008		
	2935 Vista Street	2004		
	3001 Vista Street	2007		
	3102 Vista Street	2004		
	3123 Vista Street	2011		
	3230 Vista Street	2009		

# RECORDS DESTRUCTION REQUEST

(Continuation Sheet)

3. RETENTION SCHEDULE ITEM NO.	4.  RECORD TITLE AND DESCRIPTION	5. YEARS INVOLVED	6. BOX NO. ON-SITE	7. BOX NO. OFF-SITE
	1028 Brenner Place	2010		
	1032 Brenner Place	2007		
	1035 Brenner Place	2009		
	1036 Brenner Place	2002		
	1048 Hellman Street	2008		
	1055 Brenner Place	2011		
	1056 Brenner Place	2003		
	1060 Brenner Place	2009		
	1046 Hellman Street	2005		
	715 E. 35 <sup>th</sup> Street	2008		
	719 E. 36 <sup>th</sup> Street	2006		
	811 E. 36 <sup>th</sup> Street	2007		
	802 E. 36 <sup>th</sup> Street	2002		
	839 E. 36 <sup>th</sup> Street	2008		
	921 E. 36 <sup>th</sup> Street	2002		
	1016 E. 36 <sup>th</sup> Street	2004		
	1150 E. 36 <sup>th</sup> Street	2008		
	1169 E. 36 <sup>th</sup> Street	2004		
	1181 E. 36 <sup>th</sup> Street	2002		
	1217-1219 E. 36 <sup>th</sup> Street	2008		
	1320 E. 36 <sup>th</sup> Street	2002		
	1420 E. 36 <sup>th</sup> Street	2001		
	1515 E. 36 <sup>th</sup> Street	2001		
	727 E. 37 <sup>th</sup> Street	2010		
	812 E. 37 <sup>th</sup> Street	1999		
	820 E. 37 <sup>th</sup> Street	2010		
	840 E. 37 <sup>th</sup> Street	2009		
	914 E. 37 <sup>th</sup> Street	2007		
	929 E. 37 <sup>th</sup> Street	2008		
	1080 E. 37 <sup>th</sup> Street	2004		
	1139 E. 37 <sup>th</sup> Street	2009		
	1168 E. 37 <sup>th</sup> Street	2010		
	1180 E. 37 <sup>th</sup> Street	2009		
	1190 E. 37 <sup>th</sup> Street	2002		
	1220 E. 37 <sup>th</sup> Street	2008		
	1502E. 37 <sup>th</sup> Street	2002		
	1505 E. 37 <sup>th</sup> Street	2011		
	1625 E. 37 <sup>th</sup> Street	2011		
	1901-1903 E. 37 <sup>th</sup> Street	2008		
	720 E. Bixby Road	2006		
	728 Bixby Road	2006		
	902 Bixby Road	2004		
	914 E. Bixby Road	2010		
	3420 Brayton Avenue	2005		
	3458 California Avenue	2008		
	3466 California Avenue	2008		
	3443 Brayton Avenue	2011		
	3459 Brayton Avenue	2001		
	3468 Brayton Avenue	2007		
	3504 Brayton Avenue	2003		
	3511 California Avenue	2002		

# RECORDS DESTRUCTION REQUEST

(Continuation Sheet)

3. RETENTION SCHEDULE ITEM NO.	4.  RECORD TITLE AND DESCRIPTION	5.  YEARS INVOLVED	6.  BOX NO. ON-SITE	7.  BOX NO. OFF-SITE
	3535 Brayton Avenue	2006		
	3550 Brayton Avenue	2011		
	3554 Brayton Avenue	2002		
	3580 Brayton Avenue	2003		
	3588 Brayton Avenue	2010		
	3602 California Avenue	2005		
	3605 Brayton Avenue	2007		
	3615 Brayton Avenue	2011		
	3617 Brayton Avenue	2005		
	3620 Brayton Avenue	2011		
	3622 Brayton Avenue	2005		
	3623 Brayton Avenue	2011		
	3625 Brayton Avenue	2005		
	3634 Brayton Avenue	2010		
	3635 Brayton Avenue	2007		
	3636 Brayton Avenue	2009		
	3630 Brayton Avenue	2009		
	3642 Brayton Avenue	2011		
	3645 Brayton Avenue	2005		
	3654 Brayton Avenue	2005		
	3655 Brayton Avenue	2006		
	3763 Brayton Avenue	2005		
	3713-3715 Brayton Avenue	2007		
	3717 Brayton Avenue	2011		
	3720 Brayton Avenue	2001		
	3722 Brayton Avenue	2002		
	3727 Brayton Avenue	2010		
	3728 Brayton Avenue	2005		
	3741-3743 Brayton Avenue	2010		
	3745 Brayton Avenue	2006		
	3750 Brayton Avenue	2010		
	3759 Brayton Avenue	2005		
	3502 California Avenue	2006		
	3510 California Avenue	2005		
	3511 California Avenue	2010		
	3531 California Avenue	2008		
	3539 California Avenue	2004		
	3572 California Avenue	2001		
	3582 California Avenue	2005		
	3585 California Avenue	2008		
	3618 California Avenue	2010		
	3621 California Avenue	2008		
	3626 California Avenue	2007		
	3625 California Avenue	2007		
	3629 California Avenue	2011		
	3650 California Avenue	2005		
	3698 California Avenue	2004		
	3719 California Avenue	2006		
35	<b><u>CERTIFICATE OF APPROPRIATENESS</u></b>			
	3723 California Avenue	2008	Box #8	
	3728 California Avenue	2008		

# RECORDS DESTRUCTION REQUEST

(Continuation Sheet)

3. RETENTION SCHEDULE ITEM NO.	4.  RECORD TITLE AND DESCRIPTION	5. YEARS INVOLVED	6. BOX NO. ON-SITE	7. BOX NO. OFF-SITE
	3733 California Avenue	2006		
	3738 California Avenue	2004		
	3742 California Avenue	2003		
	3760 California Avenue	2001		
	3761 California Avenue	2004		
	3767 California Avenue	2003		
	3770 California Avenue	2008		
	3443 Cerritos Avenue	2001		
	3514 Cerritos Avenue	2010		
	3520-3524 Cerritos Avenue	2003		
	3524 Cerritos Avenue	2005		
	3543 Cerritos Avenue	2005		
	3547 Cerritos Avenue	2005		
	3570 Cerritos Avenue	2006		
	3585 Cerritos Avenue	2004		
	3600 Cerritos Avenue	2010		
	3601 Cerritos Avenue	2007		
	3608 Cerritos Avenue	2008		
	3572 Cerritos Avenue	2010		
	3637 Cerritos Avenue	2011		
	3638 Cerritos Avenue	2011		
	3620 Cerritos Avenue	2009		
	3621 Cerritos Avenue	2008		
	3624 Cerritos Avenue	2008		
	3628 Cerritos Avenue	2006		
	3629 Cerritos Avenue	2008		
	3701 Cerritos Avenue	2006		
	3706 Cerritos Avenue	2007		
	3717 Cerritos Avenue	2008		
	3724 Cerritos Avenue	2005		
	3729 Cerritos Avenue	2010		
	3731 Cerritos Avenue	2006		
	3749 Cerritos Avenue	2007		
	3750 Cerritos Avenue	2005		
	3757 Cerritos Avenue	2010		
	3429 Walnut Avenue	2002		
	3440 Walnut Avenue	2010		
	3450 Walnut Avenue	2009		
	3455 Walnut Avenue	2001		
	3456 Walnut Avenue	2011		
	3470 Walnut Avenue	2011		
	3510 Walnut Avenue	2003		
	3531 Walnut Avenue	2002		
	3539 Walnut Avenue	2009		
	3590 Walnut Avenue	2002		
	3595 Walnut Avenue	2011		
	3620 Walnut Avenue	2009		
	3625 Walnut Avenue	2004		
	3630 Walnut Avenue	2007		
	3645 Walnut Avenue	2003		

# RECORDS DESTRUCTION REQUEST

(Continuation Sheet)

3. RETENTION SCHEDULE ITEM NO.	4.  RECORD TITLE AND DESCRIPTION	5.  YEARS INVOLVED	6.  BOX NO. ON-SITE	7.  BOX NO. OFF-SITE
	3646 Walnut Avenue	2002		
	3656 Walnut Avenue	2008		
	3700 Walnut Avenue	2011		
	3707 Walnut Avenue	2011		
	3709 Walnut Avenue	2011		
	3726 Walnut Avenue	2004		
	3740 Walnut Avenue	2010		
	3744 Rose Avenue	2003		
	3747 Walnut Avenue	2009		
	3748 Walnut Avenue	2011		
	3751 Walnut Avenue	2003		
	3766 Walnut Avenue	2006		
	1317 Wardlow Road	2002		
	Drake Park Signs	2010		
	316, 318, 320 W. 4 <sup>th</sup> Street	2009		
	333 W. 4 <sup>th</sup> Street	2008		
	401 W. 4 <sup>th</sup> Street	2007		
	430 W. 4 <sup>th</sup> Street	2008		
	439 W. 4 <sup>th</sup> Street	2009		
	505 W. 4 <sup>th</sup> Street	2009		
	511-515 W. 4 <sup>th</sup> Street	2009		
	600 W. 4 <sup>th</sup> Street	2006		
	603 W. 4 <sup>th</sup> Street	2008		
	241 W. 5 <sup>th</sup> Street	1989		
	322 W. 5 <sup>th</sup> Street	2007		
	335 W. 5 <sup>th</sup> Street	2007		
	416 W. 5 <sup>th</sup> Street	2008		
	419-419 1/2 W. 5 <sup>th</sup> Street	2011		
	545 W. 5 <sup>th</sup> Street	2007		
	314 W. 6 <sup>th</sup> Street	2006		
	333 W. 6 <sup>th</sup> Street	2005		
	334 W. 6 <sup>th</sup> Street	1995		
	434 W. 6 <sup>th</sup> Street	2006		
	446 W. 6 <sup>th</sup> Street	2011		
	219 W. 7 <sup>th</sup> Street	2004		
	233 W. 7 <sup>th</sup> Street	1994		
	239 W. 7 <sup>th</sup> Street	2003		
	321 W. 7 <sup>th</sup> Street	1992		
	325 W. 7 <sup>th</sup> Street	2010		
	525 W. 7 <sup>th</sup> Street	2010		
	537 W. 7 <sup>th</sup> Street	2005		
	545 W. 7 <sup>th</sup> Street	1991		
	215-217 W. 8 <sup>th</sup> Street	2004		
	229 W. 8 <sup>th</sup> Street	2003		
	230 W. 8 <sup>th</sup> Street	2008		
	237 W. 8 <sup>th</sup> Street	2006		
	315-321 W. 8 <sup>th</sup> Street	2002		
	325 W. 8 <sup>th</sup> Street	2009		
	328 W. 8 <sup>th</sup> Street	2008		
	332 W. 8 <sup>th</sup> Street	2006		
	409-415 W. 8 <sup>th</sup> Street	2011		



# RECORDS DESTRUCTION REQUEST

(Continuation Sheet)

3. RETENTION SCHEDULE ITEM NO.	4.  RECORD TITLE AND DESCRIPTION	5. YEARS INVOLVED	6. BOX NO. ON-SITE	7. BOX NO. OFF-SITE
	429 W. 5 <sup>th</sup> Street	2010		
	434 W. 8 <sup>th</sup> Street	2011		
	442 W. 8 <sup>th</sup> Street	2003		
	444 W. 8 <sup>th</sup> Street	2001		
	452 W. 8 <sup>th</sup> Street	2003		
	460 W. 8 <sup>th</sup> Street	2003		
	515 W. 8 <sup>th</sup> Street	2000		
35	<b><u>CERTIFICATE OF APPROPRIATENESS</u></b>		Box #9	
	526 W. 8 <sup>th</sup> Street	2008		
	528 W. 8 <sup>th</sup> Street	2004		
	530 W. 8 <sup>th</sup> Street	2006		
	532 W. 8 <sup>th</sup> Street	2006		
	539 W. 8 <sup>th</sup> Street	2006		
	612 W. 8 <sup>th</sup> Street	2005		
	624-630 W. 8 <sup>th</sup> Street	2005		
	625 W. 8 <sup>th</sup> Street	2006		
	632-638 W. 8 <sup>th</sup> Street	2002		
	2415 E. 3 <sup>rd</sup> Street	2006		
	2939 E. 3 <sup>rd</sup> Street	2007		
	2400 E. 4 <sup>th</sup> Street	2008		
	2420 E. 4 <sup>th</sup> Street	2008		
	309 Carroll Park East	2010		
	313 Carroll Park West	2002		
	358 Carroll Park East	2010		
	365 Carroll Park East	2004		
	371 Carroll Park East	2006		
	375 Carroll Park East	2006		
	2319 Carroll Park South	2006		
	2321 Carroll Park South	2008		
	2324 Carroll Park South	2009		
	2327 Carroll Park South	2002		
	3625 Gundry Avenue	2008		
	3626 Gundry Avenue	2008		
	3630 Gundry Avenue	2006		
	3636 Gundry Avenue	2006		
	3651-3653 Gundry Avenue	2007		
	3652 Gundry Avenue	2005		
	3714 Gundry Avenue	2002		
	3727 Gundry Avenue	2009		
	3740 Gundry Avenue	2010		
	3742 Gundry Avenue	2006		
	3753 Gundry Avenue	2007		
	3765 Gundry Avenue	2004		
	3424-3436 Lime Avenue	2003		
	3448 Lime Avenue	2010		
	3452 Lime Avenue	2004		
	3515 Lime Avenue	2007		
	3598 Lime Avenue	2007		
	3611 Lime Avenue	2010		
	3634 Lime Avenue	2007		

# RECORDS DESTRUCTION REQUEST

(Continuation Sheet)

3. RETENTION SCHEDULE ITEM NO.	4.  RECORD TITLE AND DESCRIPTION	5.  YEARS INVOLVED	6.  BOX NO. ON-SITE	7.  BOX NO. OFF-SITE
	3701 Lime Avenue	2007		
	3710 Lime Avenue	2010		
	3715 Lime Avenue	1998		
	3733 Lime Avenue	1998		
	3754 Lime Avenue	2006		
	3765 Lime Avenue	2002		
	3595 Myrtle Avenue	2002		
	3540 Myrtle Avenue	2009		
	3579 Myrtle Avenue	2006		
	3610 Myrtle Avenue	2009		
	3616 Myrtle Avenue	2002		
	3632-3634 Myrtle Avenue	2005		
	3634 Myrtle Avenue	2005		
	3641 Myrtle Avenue	2011		
	3645 Myrtle Avenue	2009		
	3652 Myrtle Avenue	2006		
	3725 Myrtle Avenue	2006		
	3729 Myrtle Avenue	2008		
	3730 Myrtle Avenue	2009		
	3759 Myrtle Avenue	2003		
	3760 Myrtle Avenue	2007		
	3765 Myrtle Avenue	2001		
	3501 Olive Avenue	2001		
	3502 Olive Avenue	2011		
	3511 Olive Avenue	2008		
	3513 Olive Avenue	2002		
	3514 Olive Avenue	2003		
	3530 Olive Avenue	2010		
	3555 Olive Avenue	2010		
	3556 Olive Avenue	2010		
	3561 Olive Avenue	2003		
	3562 Olive Avenue	2010		
	3586 Olive Avenue	2006		
	3610 Olive Avenue	2007		
	3615 Olive Avenue	2006		
	3620 Olive Avenue	2008		
	3626 Olive Avenue	2010		
	3736 Olive Avenue	2007		
	3749 Olive Avenue	1997		
	3751 Olive Avenue	2005		
	3755 Olive Avenue	2009		
	3760 Olive Avenue	2005		
	3433-3455 Olive Avenue	1999		
	3445 Orange Avenue	2011		
	3470 Orange Avenue	2011		
	3503 Orange Avenue	2004		
	3521 Orange Avenue	2006		
	3530 Orange Avenue	2002		
	3534 Orange Avenue	2010		
	3535 Orange Avenue	2011		
	3540 Orange Avenue	2009		

# RECORDS DESTRUCTION REQUEST

(Continuation Sheet)

3. RETENTION SCHEDULE ITEM NO.	4.  RECORD TITLE AND DESCRIPTION	5.  YEARS INVOLVED	6.  BOX NO. ON-SITE	7.  BOX NO. OFF-SITE
	3542 Orange Avenue	2009		
	3545 Orange Avenue	2007		
	3548 Orange Avenue	2007		
	3555 Orange Avenue	2008		
	3600 Orange Avenue	2003		
	3607-3609 Orange Avenue	2002		
	3615 Orange Avenue	2002		
	3621 Orange Avenue	2008		
	3627 Orange Avenue	2010		
	3639 Orange Avenue	2004		
	3644 Orange Avenue	2007		
	3645 Orange Avenue	2006		
	3705 Orange Avenue	2002		
	3716 Orange Avenue	2001		
	3724 Orange Avenue	2008		
	3728 Orange Avenue	2003		
	3734 Orange Avenue	2008		
	3738 Orange Avenue	2000		
	3739 Orange Avenue	2008		
	3744 Orange Avenue	2005		
	3752 Orange Avenue	2002		
	3760 Orange Avenue	2004		
	3430 Rose Avenue	2002		
	3440 Rose Avenue	2011		
	3443 Rose Avenue	2007		
	3471 Rose Avenue	2008		
	3510 Rose Avenue	2002		
	3525 Rose Avenue	2008		
	3547 Rose Avenue	2003		
35	<b><u>CERTIFICATE OF APPROPRIATENESS</u></b>		Box #10	
	3562 Rose Avenue	2010		
	3583 Rose Avenue	2006		
	3590 Rose Avenue	2009		
	3607 Rose Avenue	2002		
	3614 Rose Avenue	2007		
	3615 Rose Avenue	2004		
	3627 Rose Avenue	2007		
	3631-3635 Rose Avenue	2011		
	3636 Rose Avenue	2008		
	3705 Rose Avenue	2008		
	3712 Rose Avenue	2001		
	3725 Rose Avenue	2006		
	3729 Rose Avenue	2002		
	3730 Rose Avenue	2005		
	3733 Rose Avenue	2008		
	3734 Roe Avenue	2008		
	3743 Rose Avenue	2001		
	3744 Rose Avenue	2001		
	3752 Rose Avenue	2002		
	3757 Rose Avenue	2005		

# RECORDS DESTRUCTION REQUEST

(Continuation Sheet)

3. RETENTION SCHEDULE ITEM NO.	4.  RECORD TITLE AND DESCRIPTION	5.  YEARS INVOLVED	6.  BOX NO. ON-SITE	7.  BOX NO. OFF-SITE
	3762 Rose Avenue	2011		
	3765 Rose Avenue	2008		
	324 Carroll Park West	2003		
	337 Carroll Park West	2008		
	334 Carroll Park West	2002		
	336 Carroll Park West	1993		
	342 Carroll Park West	1983		
	352 Carroll Park West	2006		
	356 Carroll Park West	2006		
	362 Carroll Park East	2001		
	338 Junipero Avenue	2007		
	342 Junipero Avenue	2003		
	509 Magnolia Avenue	2010		
	1225 East Eighth Street	2002		
	1229 East Eighth Street	2004		
	1233 East Eighth Street	2003		
	1240 East Eighth Street	2004		
	1241 East Eighth Street	2003		
	1309 East Eighth Street	2003		
	1320 East Eighth Street	2002		
	1330 East Eighth Street	2004		
	1339 East Eighth Street	2008		
	1350 East Eighth Street	2004		
	1404 East Eighth Street	2010		
	1409 East Eighth Street	2008		
	1429, 31 and 33 East Eighth Street	2002		
	1447 East Eighth Street	2001		
	1505 East Eighth Street	2002		
	1515 East Eighth Street	2005		
	1518 East Eighth Street	2007		
	1208 East Ninth Street	2006		
	1211-1212 East Ninth Street	2008		
	1222 East Ninth Street	2005		
	1235 East Ninth Street	2004		
	1244-1246 East Ninth Street	2006		
	1316 East Ninth Street	2004		
	1327 East Ninth Street	2007		
	1340 Hellman Street	2009		
	1345 East Ninth Street	2009		
	1400-1406 E. Ninth Street	2005		
	1403 East Ninth Street	2006		
	1418 East Ninth Street	2011		
	1423 East Ninth Street	2004		
	1426 East Ninth Street	2007		