

ITEM #9 MOTION:

I move to direct the City Manager to prepare a redistricting map for City Council consideration that accomplishes the following:

1) Shift from the 9th District to 8th District

a) The area bordered by South Street, Dairy Ave., E. 57th Street, Chestnut Ave., and DeForest Avenue

(Census tract 570303/ Census blocks 2003, 2015, 2016, 2017, and 2018). = 426 people

b) The area bordered by South Street, Paramount Blvd., Market Street, and the City boundary

(Census tract 570603/ Census blocks 1000, 1001, 1002, 1003, 1004, 1005, 1007, 1008, 1010, 1011, 1012) = 842 people

2) Shift from the 8th District to the 7th District

a) The area bordered by San Antonio Drive, Orange Avenue, Del Amo Blvd., and Cherry Ave.

(Census tract 571503/ Census blocks 2000, 2001, 2003, 2004, 2005, 2006, 2007, 2008, 2009, 2010, 2011, 2012, 2013) = 1,287 people

b) The area bordered by 36th Street, Long Beach Blvd., 37th Street and Atlantic Avenue.

(Census tract 572002/ Census blocks 1009, 1010, 1011) = 168 people

3) Shift from the 7th District to the 6th District

a) The area bordered by Magnolia Ave., W. 29th Street, Chestnut Ave., W. 28th Street, Pine Ave., and W. 27th Street.

(Census tract 572202/ Census blocks 3001, 3002, 3003, 3004, 3005, 4013, 4014) = 506 people

b) The area bordered by Magnolia Ave., W. Hill St., Eucalyptus Ave., and W. 20th St.

(Census tract 573004/ Census blocks 3003, 4003) = 412 people

4) Shift from the 2nd District to the 6th District

a) The area bordered by Anaheim St., Gardenia Ave., 11th St. and Mahanna Ave.

(Census tract 576402/ Census blocks 1000, 1001, 1002 and Census tract 576403/ Census blocks 1001, 1002, 1003) = 1,680 people

** continued on back**

5) Shift from the 6th District to the 1st District

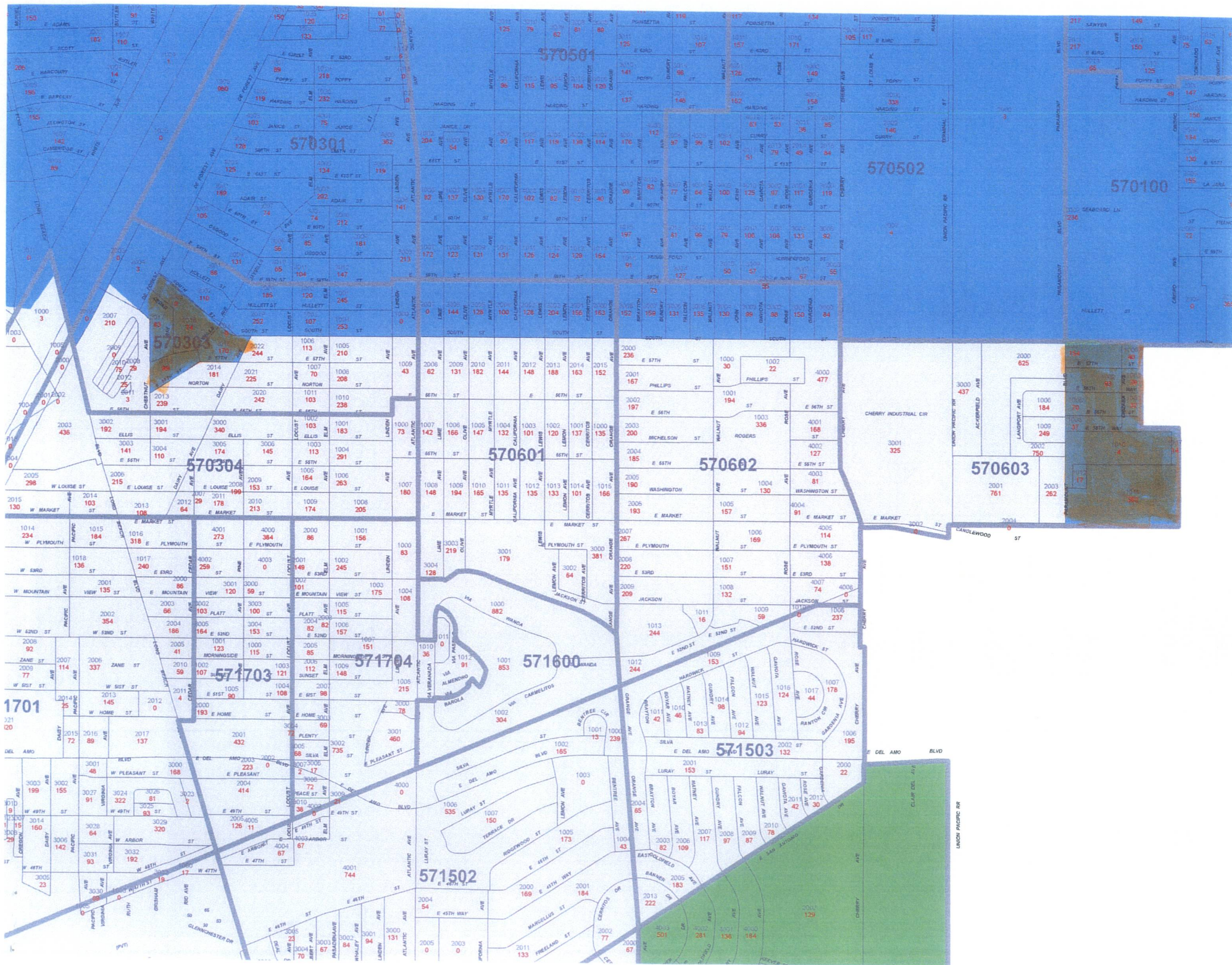
- 1) The area bordered by Anaheim St., Atlantic Ave., 11th St. and Long Beach Blvd.
(Census tract 576301/ Census blocks 4000, 4001, 4002, 4003, 4004, 4005, 4006, 4013) = 806 people

6) Shift from the 6th District to the 2nd District

- 1) The area bordered by Orange Ave., 11th St., Almond Ct. and 10th St.
(Census tract 576402/ Census blocks 1006, 1007) = 557 people

Population Changes with Proposed Boundary Changes

Council District	2010 Population	Proposed Change	New Population	Variance from Ideal
1	48,314	806	49,120	-4.4%
2	52,341	-1,123	51,218	-0.3%
3	52,320	0	52,320	1.9%
4	51,456	0	51,456	0.2%
5	49,852	0	49,852	-2.9%
6	48,206	1,235	49,441	-3.7%
7	50,597	537	51,134	-0.4%
8	54,075	-187	53,888	4.9%
9	55,096	-1,268	53,828	4.8%



57050

570301

57052

570100

570303

570304

570601

570602

570603

571704

571703

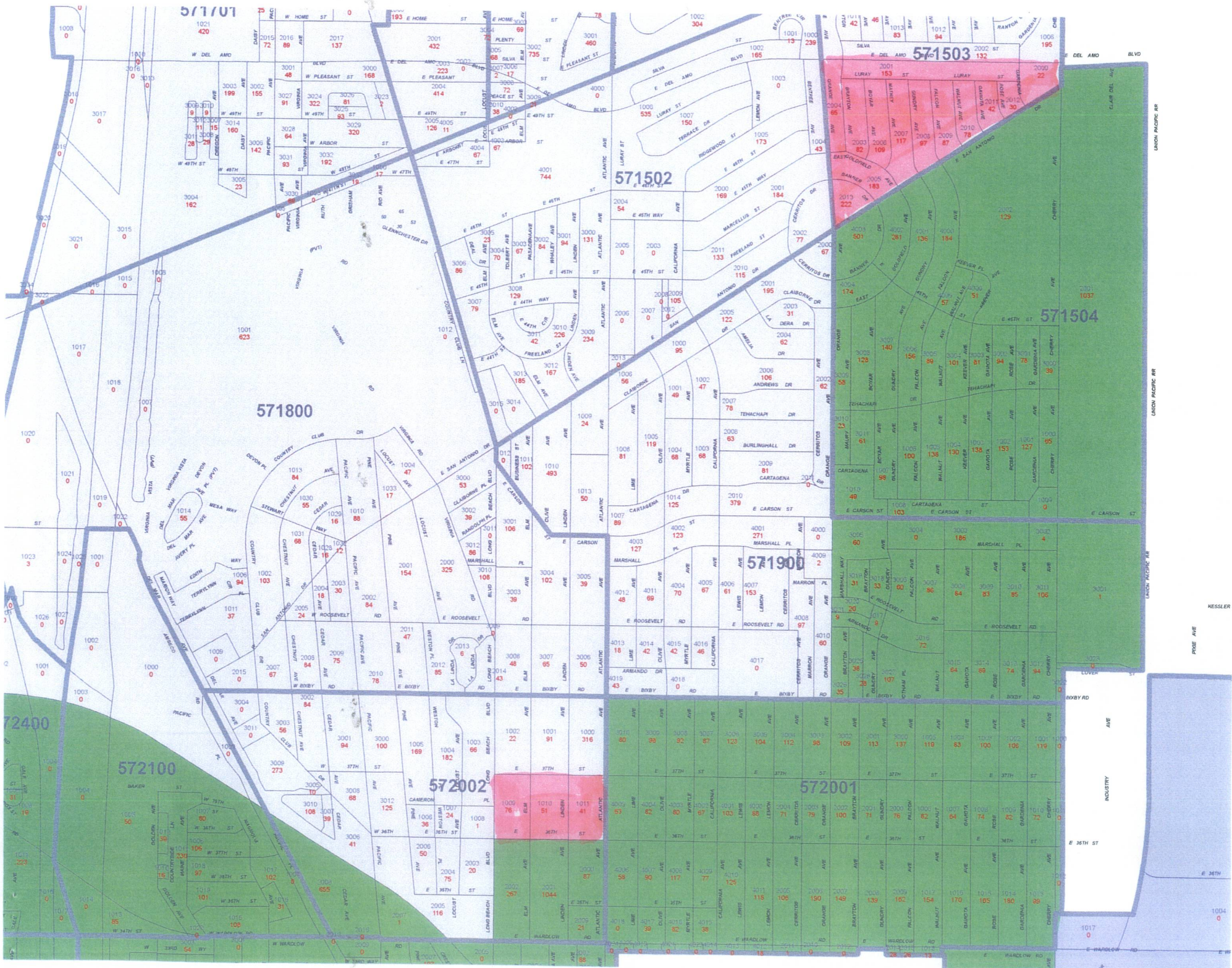
571600

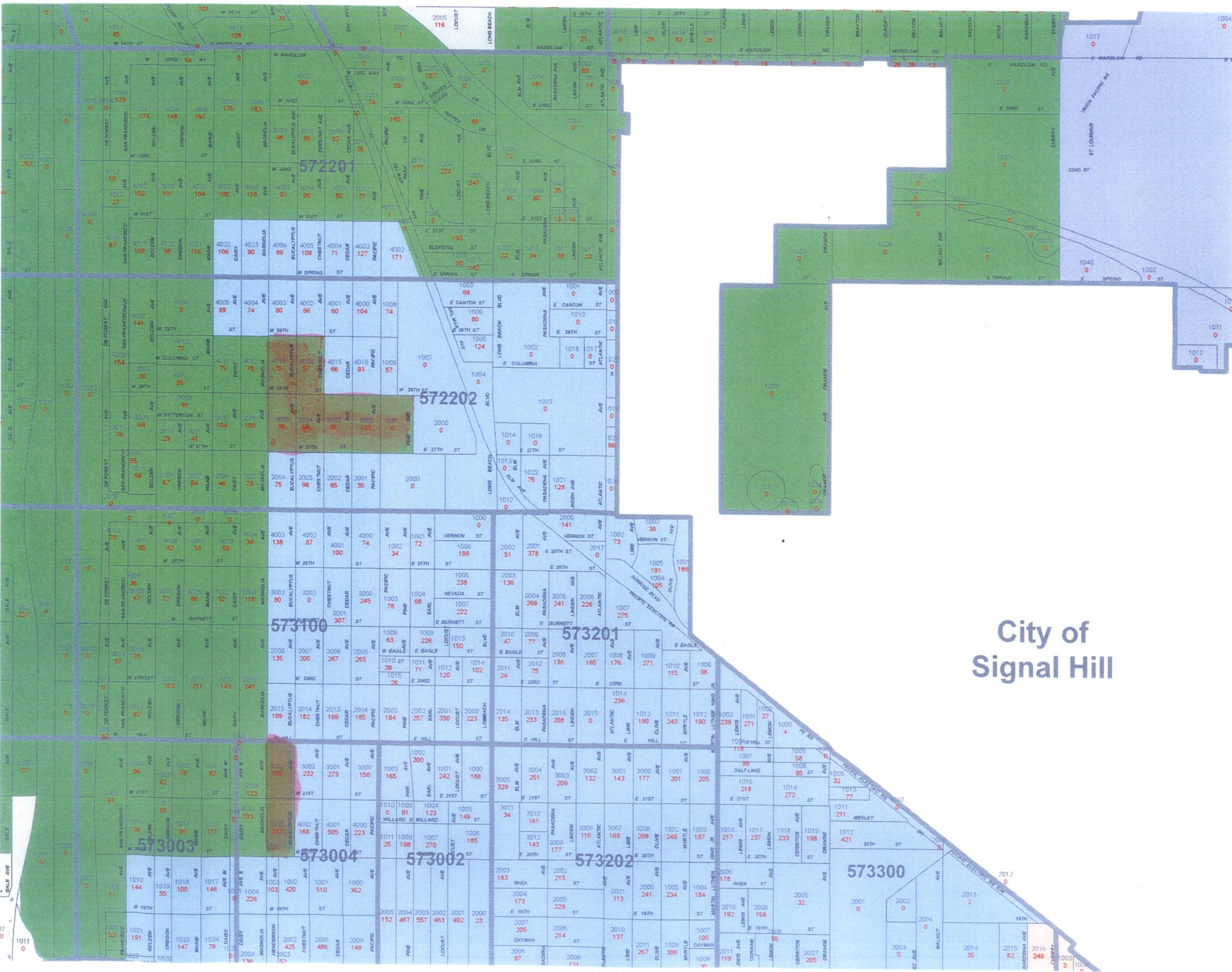
571503

571502

1701

0





City of Signal Hill

572201

572202

573100

573201

573004

573002

573202

573300

